BLM Library
Denver Federal Center
Bldg. 50, OC-521
P.O. Box 25047
Denver, CO 80225

#1204223377 ID: 88076287

TD
223
.U83

UTAH

Power Site Reserves

Reservoir Site Reserves (1910 act).

Power Site Classifications

Power Site Restorations

Reservoir Site Restorations

Power Site Modifications

Power Site Cancellations

Power Site Interpretations

PSR

UTAH

POWER SITE RESERVES

UTAH

Power Site Reserves

No.	
	1
	7
	34
	38
	40
	41
	42
	45
	101
	103
	107
	119
	122
	144
	174
	178
	191
	195
	199
	235
	243
	246
	251
	256
	363

No.	
	370
	373
	376
	377
	378
	379
	380
	382
	393
	459
	463
	494
	511
	567
	569
	570
	576
	677
	685
	690
	698
	711
	731
	732

EP

July 1, 1910.

P.S.R. No. 1

The Honorable,

The Secretary of the Interior.

Sir:

In accordance with your instructions I recommend the withdrawal for water-power sites of the following areas:

ORDER OF WITHDRAWAL.

136

Power-site Reserves Nos. 1 to 4, inclusive.

It is hereby ordered that those certain orders of withdrawal made heretofore:

On May 4, 1909, described as Temporary Power-site Withdrawal No. 1; Utah.
On May 15, 1909, described as Temporary Power-site Withdrawal No. 2; Colo.
On May 24, 1909, described as Temporary Power-site Withdrawal No. 3; Ariz.
On May 25, 1909, described as Temporary Power-site Withdrawal No. 4; Wyo.

and including the lands more particularly described and set forth below, be, and the same are hereby ratified, confirmed, and continued in full force and effect, and the lands reserved for water-power sites, subject to all of the provisions, limitations, exceptions, and conditions contained in the act of Congress entitled "An Act to authorize the President of the United States to make withdrawals of public lands in certain cases," approved June 25, 1910:

page 17.

109

P. S. R. No. 1

See memo. of June 28. 1910 in D-90-b, containing instructions to change T. 26 N. R 43 E. to read T. 26 S. R. 43 E., on page 3. before photographing. - Reserve no. 3.

Very respectfully,

Geo. Otis Smith

Director.

July / 1910.

Respectfully referred to the President with the recommendation that the same be approved.

R A Ballinger

Secretary.

Approved July 2. 1910

and referred to the Secretary of the Interior.

Wm H Taft

President.

Indexed

Utah

Withdrawal No. 1.

Approved by Secretary May 4/09

May 4, ,1909.

The Honorable

The Secretary of the Interior.

Sir:

In accordance with your instructions of April 23, I have the honor to submit the following recommendation which involves 32,760 acres:

TEMPORARY POWER SITE WITHDRAWAL NO. I.

(Duchesne River and Tributaries, Utah)

In aid of proposed legislation affecting the disposal of the water-power sites on the public domain, all public lands in the following list are temporarily withdrawn from all forms of entry, selection, disposal, settlement, or location, and all existing claims, filings, and entries, are temporarily suspended. All valid entries heretofore made may proceed up to and including the submission of final proof, but no purchase money will be received or final certificates of entry issued until further orders.

May 4, 1909.

The Honorable

The Secretary of the Interior.

Sir:

In accordance with your instructions of April 28, I have the honor to submit the following recommendation which involves 32,760 acres:

TEMPORARY POWER SITE WITHDRAWAL NO. I.

(Duchesne River and Tributaries, Utah)

In aid of proposed legislation affecting the disposal of the water-power sites on the public domain, all public lands in the following list are temporarily withdrawn from all forms of entry, selection, disposal, settlement, or location, and all existing claims, filings, and entries, are temporarily suspended. All valid entries heretofore made may proceed up to and including the submission of final proof, but no purchase money will be received or final certificates of entry issued until further orders.

(Uinta Special Meridian)

Lake Creek Utah.

T. 1 S., R. 4 W. NW ¼, SE ¼, W ½ of NE ¼, SE ¼ of NE ¼, E ½ of SW ¼, NW ¼ of SW ¼, of Sec. 5; SW ¼ of SW ¼, Sec. 4.

T. 1 S., R.4 W. NE ¼, E ½ of SE ¼, Sec. 8;
SW ¼, W ½ of NW ¼, SE ¼ of NW ¼, Sec. 9;
NE ¼ of NE ¼ Sec. 17;
NW ¼, SE ¼, SW ¼ of NE ¼, E ½ of SW ¼, NW ¼ of SW ¼, Sec. 16;
NE ¼, NE ¼ of NW ¼, E ½ of SE ¼, NW ¼ of SE ¼, Sec. 21;
SW ¼, W ½ of SE ¼, W ½ of NW ¼, SE ¼ of NW ¼, Sec. 22;
SE ¼, NW ¼ of NW ¼, E ½ of NW ¼, W ½ of NE ¼, SE ¼ of NE ¼, E ½ of SW ¼, Sec. 27.
SW ¼ of SW ¼, Sec. 26.
NE ¼, E ½ of SE ¼, NW ¼ of SE ¼, Sec. 34.
SW ¼, W ½ of NW ¼, Sec. 35.

T. 2 S., R. 4 W. NW ¼, SE ¼, W ½ of NE ¼, E ½ of SW ¼, Sec. 2.
SW ¼ of SW ¼, Sec. 1;
NE ¼, E ½ of SE ¼, Sec. 11;
SW ¼, W ½ of NW ¼, SE ¼ of NW ¼, SW ¼ of SE ¼, Sec. 12.
NW ¼, SE ¼, NE ¼ of SW ¼, W ½ of NE ¼, SE ¼ of NE ¼, Sec. 13;

DUCHESNE RIVER, UTAH

T. 2 S., R. 7 W. SW ¼, S ½ of SE ¼, Sec. 10;
SW ¼ of SW ¼, of Sec. 11;
NE ¼, NE ¼ of NW ¼, Sec. 15;
SE ¼, E ½ of SW ¼, S ½ of NW ¼, NW ¼ of SW ¼, NW ¼ of NW ¼, Sec. 14.

(Uinta Special Meridian)

Lake Creek Utah.

T. 1 S., R. 4 W. NW ¼, SE ¼, W ½ of NE ¼, SE ¼ of NE ¼, E ½ of SW ¼, NW ¼ of SW ¼, of Sec. 5; SW ¼ of SW ¼, Sec. 4.

T. 1 S., R.4 W. NE ¼, E ½ of SE ¼, Sec. 8; SW ¼, W ½ of NW ¼, SE ¼ of NW ¼, Sec. 9; NE ¼ of NE ¼ Sec. 17; NW ¼, SE ¼, SW ¼ of NE ¼, E ½ of SW ¼, NW ¼ of SW ¼, Sec. 18; NE ¼, NE ¼ of NW ¼, E ½ of SE ¼, NW ¼ of SE ¼, Sec. 21; SW ¼, W ½ of SE ¼, W ½ of NW ¼, SE ¼ of NW ¼, Sec. 22; SE ¼, NW ¼ of NW ¼, E ½ of NW ¼, W ½ of NE ¼, SE ¼ of NE ¼, E ½ of SW ¼, Sec. 26. NE ¼, E ½ of SE ¼, NW ¼ of SE ¼, Sec. 34. SW ¼, W ½ of NW ¼, Sec. 35.

T. 2 S., R. 4 W. NW ¼, SE ¼, W ½ of NE ¼, E ½ of SW ¼, Sec. 2. SW ¼ of SW ¼, Sec. 1; NE ¼, E ½ of SE ¼, Sec. 11; SW ¼, W ½ of NW ¼, SE ¼ of NW ¼, SW ¼ of SE ¼, Sec. 12. NW ¼, SE ¼, NE ¼ of SW ¼, W ½ of NE ¼, SE ¼ of NE ¼, Sec. 13;

DUCHESNE RIVER, UTAH

T. 2 S., R. 7 W. SW ¼, S ½ of SE ¼, Sec. 10; SW ¼ of SW ¼, of Sec. 11; NE ¼, NE ¼ of NW ¼, Sec. 15; SE ¼, E ½ of SW ¼, S ½ of NW ¼, NW ¼ of SW ¼, NW ¼ of NW ¼, Sec. 14.

T. 2 S., R. 7 W.	N ½ of NE ¼, Sec. 23; N ½ of N ½, SE ¼ of NE ¼, Sec. 24; S ½, SW ¼ of NW ¼, Sec. 13;
T. 2 S., R. 6 W.	S ½, Sec. 18; N ½, Sec. 19; S ½ Sec. 17; N ½ Sec. 20; S ½ Sec. 16; N ½ Sec. 21; S ½ Sec. 15; N ½ Sec. 22; S ½ Sec. 14; N ½ Sec. 23; SW ¼, S ½ of SE ¼, Sec. 13; N ½ of Sec. 24;
T. 2 S., R. 5 W.	W ½, SE ¼, W ½ of NE ¼, SE ¼ of NE ¼, Sec. 19; NE ¼, E ½ of NW ¼, NW ¼ of NW ¼, Sec. 30; S ½ Sec. 20; N ½ Sec. 29; SW ¼, S ½ of SE ¼, Sec. 21; N ½, SE ¼, N ½ of SW ¼, Sec. 28; E ½ of NE ¼, NW ¼ of NE ¼, Sec. 33; SW ¼, S ½ of NW ¼, NW ¼ of NW ¼, SW ¼ of SE ¼, Sec. 27; E ½, NW ¼, E ½ of SW ¼, NW ¼ of SW ¼, Sec. 34.

T. 2 S., R. 7 W. N ½ of NE ¼, Sec. 23;
N ½ of N ½, SE ¼ of NE ¼, Sec. 24;
S ½, SW ¼ of NW ¼, Sec. 13;

T. 2 S., R. 6 W. S ½, Sec. 18;
N ½, Sec. 19;
S ½ Sec. 17;
N ½ Sec. 20;
S ½ Sec. 16;
N ½ Sec. 21;
S ½ Sec. 15;
N ½ Sec. 22;
S ½ Sec. 14;
N ½ Sec. 23;
SW ¼, S ½ of SE ¼, Sec. 13;
N ½ of Sec. 24;

T. 2 S., R. 5 W. W ½, SE ¼, W ½ of NE ¼, SE ¼ of NE ¼, Sec. 19;
NE ¼, E ½ of NW ¼, NW ¼ of NW ¼, Sec. 30;
S ½ Sec. 20;
N ½ Sec. 29;
SW ¼, S ½ of SE ¼, Sec. 21;
N ½, SE ¼, N ½ of SW ¼, Sec. 28;
E ½ of NE ¼, NW ¼ of NE ¼, Sec. 33;
SW ¼, S ½ of NW ¼, NW ¼ of NW ¼, SW ¼ of
SE ¼, Sec. 27;
E ½, NW ¼, E ½ of SW ¼, NW ¼ of SW ¼, Sec. 34.

T. 2 S., R. 5 W., SW ¼, SW ¼ of NW ¼, Sec. 35;

T. 3 S., R. 5 W., E ½ of NE ¼, NW ¼ of NE ¼, Sec. 3;

W ½, SE ¼, W ½ of NE ¼, SE ¼ of NE ¼, Sec. 2.

SW ¼ of SW ¼, Sec. 1.

NE ¼, E ½ of NW ¼, N ½ of SE ¼, Sec. 11;

S ½, NW ¼, W ½ of NE ¼, SE ¼ of NE ¼, Sec. 12;

E ½ of E ½, Sec. 14.

W ½, NE ¼, W ½ of SE ¼, Sec. 13;

SE ¼, E ½ of NE ¼, Sec. 23;

W ½ of E ½, W ½ of Sec. 24;

E ½ of Sec. 26;

W ½ of Sec. 25;

E ½, E ½ of W ½, Sec. 35;

NW ¼, W ½ of SW ¼, NE ¼ of SW ¼, Sec. 36;

STRAWBERRY RIVER, UTAH.

T. 4 S., R. 8 W. SE ¼, S ½ of SW ¼, Sec. 13;
NE ¼, N ½ of NW ¼, Sec. 24;

T. 4 S., R. 7 W. S ½ of Sec. 18.
N ½ Sec. 19;
S ½, SE ¼ of NW ¼, S ½ of NE ¼, Sec. 17;
N ½ of N ½, SW ¼ of NW ¼, Sec. 20;
S ½, S ½ of N ½, Sec. 16;
N ½ of N ½, Sec. 21;

The Honorable, The Secretary, p. 4.

T. 2 S., R. 5 W., SW ¼, SW ¼ of NW ¼, Sec. 35;

T. 3 S., R. 5 W., E ½ of NE ¼, NW ¼ of NE ¼, Sec. 3;
W ½, SE ¼, W ½ of NE ¼, SE ¼ of NE ¼,
Sec. 2.

SW ¼ of SW ¼, Sec. 1.

NE ¼, E ½ of NW ¼, N ½ of SE ¼, Sec. 11;

S ½, NW ¼, W ½ of NE ¼, SE ¼ of NE ¼,
Sec. 12;

E ½ of E ½, Sec. 14.

W ½, NE ¼, W ½ of SE ¼, Sec. 13;

SE ¼, E ½ of NE ¼, Sec. 25;

W ½ of E ½, W ½ of Sec. 24;

E ½ of Sec. 26;

W ½ of Sec. 25;

E ½, E ½ of W ½, Sec. 35;

NW ¼, W ½ of SW ¼, NE ¼ of SW ¼, Sec. 36;

STRAWBERRY RIVER, UTAH.

T. 4 S., R. 8 W. SE ¼, S ½ of SW ¼, Sec. 13;
NE ¼, N ½ of NW ¼, Sec. 24;

T. 4 S., R. 7 W. S ½ of Sec. 18.
N ½ Sec. 19;
S ½, SE ¼ of NW ¼, S ½ of NE ¼, Sec. 17;
N ½ of N ½, SW ¼ of NW ¼, Sec. 20;
S ½, S ½ of N ½, Sec. 16;
N ½ of N ½, Sec. 21;

T. 4 S., R. 7 W.. S ½, SE ¼ of NE ¼, Sec. 15;

N. ½ of N ½, Sec. 22;

S ½ of SE ¼, Sec. 11;

SW ¼, NE ¼, SW ¼ of NW ¼, E ½ of NW ¼, W ½ SE ¼, NE ¼ of SE ¼, Sec. 14;

NW ¼ of NW ¼ Sec. 23;

S ½ of S ½, Sec. 12;

N ½ of Sec. 13;

T. 4 S., R. 6 W. SE ¼, S ½ of NE ¼, SW ¼ of SW ¼, E ½ of SW ¼, Sec. 7;

N ½ of N ½, Sec. 18;

CURRANT CREEK.

T. 3 S., R. 9 W/ NE ¼, NE ¼ of SE ¼, Sec. 27;

S ½ of SE ¼, SE ¼ of SW ¼, Sec. 23;

N ½, N ½ of S ½, Sec. 26;

S ½ of SW ¼, SW ¼ of SE ¼, Sec. 24;

N ½, N ½ of S ½, SE ¼ of SE ¼, Sec. 25;

T. 3 S., R. 8 W. W ½, SE ¼, S ½ of NE ¼, Sec. 30;

N ½ of NE ¼, Sec. 31;

S ½, S ½ of NW ¼, Sec. 29;

N ½ of N ½, SE ¼ of NE ¼, Sec. 32;

SW ¼, S ½ of SE ¼, Sec. 28;

N ½ of Sec. 33;

S ½ of S ½, Sec. 27;

N ½, E ½ SE ¼, Sec. 34.

T. 4 S., R. 7 W.. S ½, SE ¼ of NE ¼, Sec. 15;

N ½ of N ½, Sec. 22;

S ½ of SE ¼, Sec. 11;

SW ¼, NE ¼, SW ¼ of NW ¼, E ½ of NW ¼, W ½
SE ¼, NE ¼ of SE ¼, Sec. 14;

NW ¼ of NW ¼ Sec. 23;

S ½ of S ½, Sec. 13;

N ½ of Sec. 15;

T. 4 S., R. 6 W. SE ¼, S ½ of NE ¼, SW ¼ of SW ¼, E ½ of SW ¼,
Sec. 7;

N ½ of N ½, Sec. 18;

CURRANT CREEK.

T. 3 S., R. 9 W\ NE ¼, NE ¼ of SE ¼, Sec. 27;

S ½ of SE ¼, SE ¼ of SW ¼, Sec. 25;

N ½, N ½ of S ½, Sec. 26;

S ½ of SW ¼, SW ¼ of SE ¼, Sec. 24;

N ½, N ½ of S ½, SW ¼ of SE ¼, Sec. 25;

T. 3 S., R. 8 W. W ½, SE ¼, S ½ of NE ¼, Sec. 30;

N ½ of NE ¼, Sec. 31;

S ½, S ½ of NW ¼, Sec. 29;

N ½ of N ½, SE ¼ of NE ¼, Sec. 32;

SW ¼, S ½ of SE ¼, Sec. 28;

N ½ of Sec. 33;

S ½ of S ½, Sec. 27;

N ½, E ½ SE ¼, Sec. 34.

T. 3 S., R. 8 W.	SW ¼ of SW ¼, Sec. 26;
	W ½, W ½ of SE ¼, Sec. 35;
T. 4 S., R. 8 W.	NE ¼ of NE ¼, Sec. 3;
	W ½, W ½ of E ½, SE ¼ of SE ¼, Sec. 2;
	All of Sec. 11.
	NE ¼, E ½ of NW ¼, N ½ of SE ¼, Sec. 14;
	W ½ of NW ¼, SE ¼ of NW ¼, N ½ of SW ¼, Sec. 13;

RED CREEK, UTAH.

T. 2 S., R. 9 W.	E ½ of E ½ Sec. 36;
T. 2 S., R. 8 W.	W ½ of Sec. 31;
T. 3 S., R. 9 W.	E ½ of E ½, Sec. 1;
	NE ¼ of NE ¼ Sec. 12;
T. 3 S., R. 8 W.	W ½ of Sec. 6;
	NW ¼, SE ¼, W ½ of NE ¼, SE ¼ of NE ¼, NW ¼ of SW ¼, E ½ of SW ¼, Sec. 7;
	SW ¼, SW ¼ of NW ¼, W ½ of SE ¼, SE ¼ of SE ¼, Sec. 8;
	NE ¼, NW ¼ of NW ¼, E ½ of NW ¼, N ½ of SE ¼, SE ¼ of SE ¼, Sec. 17;
	SW ¼, W ½ of NW ¼, SW ¼ of SE ¼, Sec. 16;
	NE ¼ of NE ¼, Sec. 20;
	N ½, SE ¼, NE ¼ of SW ¼, Sec. 21;
	SW ¼, SW ¼ of NW ¼, SW ¼ of SE ¼, Sec. 22.

T. 3 S., R. 8 W. SW ¼ of SW ¼, Sec. 26;

W ½, W ½ of SE ¼, Sec. 35;

T. 4 S., R. 8 W. NW ¼ of NW ¼, Sec. 3;

W ½, W ½ of E ½, SW ¼ of SE ¼, Sec. 2;

All of Sec. 11.

NW ¼, E ½ of NW ¼, N ½ of SW ¼, Sec. 14;

W ½ of NW ¼, SE ¼ of NW ¼, N ½ of SW ¼, Sec. 13;

RED CREEK, UTAH.

T. 2 S., R. 9 W. E ½ of E ½ Sec. 36;

T. 2 S., R. 8 W. W. ½ of Sec. 31;

T. 3 S., R. 9 W. E ½ of E ½, Sec. 1;

NE ¼ of NE ¼ Sec. 12;

T. 3 S., R. 8 W. W ½ of Sec. 6;

NW ¼, SE ¼, W ½ of NE ¼, SE ¼ of NE ¼, NW ¼ of SW ¼, E ½ of SW ¼, Sec. 7;

SW ¼, SW ¼ of NW ¼, W ½ of SE ¼, SE ¼ of SE ¼, Sec. 8;

NE ¼, NW ¼ of NW ¼, E ½ of NW ¼, N ½ of SE ¼, SE ¼ of SE ¼, Sec. 17;

SW ¼, W ½ of NW ¼, SW ¼ of SE ¼, Sec. 16;

NE ¼ of NE ¼, Sec. 20;

N ½, SE ¼, NE ¼ of SW ¼, Sec. 21;

SW ¼, SW ¼ of NW ¼, SW ¼ of SE ¼, Sec. 22.

T. 3 S., R. 8 W. NE ¼ of NE ¼, Sec. 28;

NW ¼, N ½ of S ½, W ½ of NE ¼, SE ¼ of NE ¼, Sec. 27;

NW ¼ of SW ¼, Sec. 26.

Very respectfully,

GEO. OTIS SMITH,

Director.

Approved:
May 4, 1909.

R. A. BALLINGER,

Secretary.

The Honorable, The Secretary, p. 7.

T. 3 S., R. 8 W. NE ¼ of NE ¼, Sec. 28;

NW ¼, N ½ of S ½, W ½ of NE ¼, SE ¼ of NE ¼, Sec. 27;

NW ¼ of SW ¼, Sec. 26.

Very respectfully,

GEO. OTIS SMITH,

Director.

Approved:
May 4, 1909.

R. A. HALLINGER,

Secretary.

2-10

110

P. & R. No. 7

July 1, 1910.

The Honorable,

The Secretary of the Interior.

Sir:

In accordance with your instructions I recommend the withdrawal for water-power sites of the following areas:

ORDER OF WITHDRAWAL.

Power-Site Reserves Nos. 6 to 13, inclusive.

It is hereby ordered that those certain orders of withdrawal made heretofore:

On May 27, 1909, described as Temporary Power-site Withdrawal No. 6; Wyo.
On May 28, 1909, described as Temporary Power-site Withdrawal No. 7; Utah
On May 29, 1909, described as Temporary Power-site Withdrawal No. 8; Idaho
On May 29, 1909, described as Temporary Power-site Withdrawal No. 9; Mont.
On May 29, 1909, described as Temporary Power-site Withdrawal No.10; "
On May 29, 1909, described as Temporary Power-site Withdrawal No.11; "
On June 5, 1909, described as Temporary Power-site Withdrawal No.12; Wyo.
On June 7, 1909, described as Temporary Power-site Withdrawal No.13; "

and including the lands more particularly described and set forth below, be, and the same are hereby ratified, confirmed, and continued in full force and effect, and the lands reserved for water-power sites, subject to all of the provisions, limitations, exceptions, and conditions contained in the act of Congress entitled "An Act to authorize the President of the United States to make withdrawals of public lands in certain cases," approved June 25, 1910:

P.S.R. No. 9

See memo. of June 28. 1910 in D-40-b, containing instructions to change T. 13 N. R 2 W. to Read T. 13 N. R 3 W before photographing. — Reserve No. 9.
also on Reserve No. 13 - page 2 - See that in T. 42 N. R. 100 W, Lot 1, Sec. 6 reads clearly.

Very respectfully,

Director.

July /. 1910.
Respectfully referred to the President with the recommendation that same be approved.

R. A. Ballinger
Secretary

Indexed

Approved July 2, 1910
and referred to the Secretary of the Interior.

Wm. H. Taft.
President.

20-10

GES

May 27, 1909.

The Honorable,

The Secretary of the Interior.

Sir:

In accordance with your instructions of April 23, I have the honor to submit the following recommendation which involves 2,120 acres; 560 acres being entered land:

TEMPORARY POWER-SITE WITHDRAWAL NO. 7.

(Ashley Creek and tributary, Utah.)

In aid of proposed legislation affecting the disposal of the water-power sites on the public domain, all public lands in the following list are temporarily withdrawn from all forms of entry, selection, disposal, settlement, or location, and all existing claims, filings, and entries are temporarily suspended. All valid entries heretofore made may proceed up to and including the submission of final proof, but no purchase money will be received or final certificate of entry issued until further orders.

(Salt Lake Principal Meridian.)

T. 3 S., R. 20 E., W ½ of NE ¼, Se ¼ of SE ¼, Sec. 1;
W ½ of SW ¼, SE ¼ of SW ¼, Sec. 5;
W ½ of NE ¼, SE ¼ of NE ¼, E ½ of NW ¼, NW ¼ of NW ¼, E ½ of SE ¼, NW ¼ of SE ¼, Sec. 6;
E ½ of NW ¼, NW ¼ of NW ¼, SW ¼ of NE ¼, E ½ of SE ¼, NW ¼ of SE ¼, Sec. 8;

LAND CLASSIFICATION BOARD FILES.
PLEASE RETURN TO THE SECRETARY.

LAND CLASSIFICATION BOARD FILES.
PLEASE RETURN TO THE SECRETARY.

May 27, 1909.

The Honorable,

The Secretary of the Interior.

Sir:

In accordance with your instructions of April 23, I have the honor to submit the following recommendation which involves 2,120 acres; 560 acres being entered land:

TEMPORARY POWER-SITE WITHDRAWAL NO. 7.

(Ashley Creek and tributary, Utah.)

In aid of proposed legislation affecting the disposal of the water-power sites on the public domain, all public lands in the following list are temporarily withdrawn from all forms of entry, selection, disposal, settlement, or location, and all existing claims, filings, and entries are temporarily suspended. All valid entries heretofore made may proceed up to and including the submission of final proof, but no purchase money will be received or final certificate of entry issued until further orders.

(Salt Lake Principal Meridian.)

T. 3 S., R. 20 E., W ½ of lot 4, Se ¼ of SW ¼, Sec. 1;
W ½ of SW ¼, NE ¼ of SE ¼, Sec. 3;
W ½ of NE ¼, SE ¼ of NE ¼, N ½ of SE ¼,
NE ¼ of NW ¼, E ½ of SE ¼, NW ¼ of SW ¼,
Sec. 6;
E ½ of NW ¼, NW ¼ of NW ¼, SW ¼ of NE ¼,
E ½ of SE ¼, NW ¼ of SE ¼, Sec. 8;

GLS

The Honorable, The Secretary of the Interior, p. 2.

T. 3 S., R. 20 E., (Continued.)
SW ¼ of SW ¼, Sec. 9;
NE ¼ of NE ¼, Sec. 12;
E ½ of NE ¼, NW ¼ of NE ¼, NE ¼ of NW ¼, Sec. 25.

T. 3 S., R. 21 E., W ½ of W ½, Sec. 18;
W ½ of W ½, SE ¼ of SW ¼, Sec. 19;
W ½ of NE ¼, E ½ of NW ¼, SW ¼ of NW ¼, N ½ of S ½, SE ¼ of SE ¼, Sec. 30;
E ½ of NE ¼, Sec. 31;

T. 4 S., R. 21 E., N ½ of NW ¼, Sec. 5.

Very respectfully,

GLS

Director.

Approved May 28, 1909
R.A. Ballinger

The Honorable, The Secretary of the Interior, p. 2.

T. 3 S., R. 20 E., (Continued.)
SW ¼ of SW ¼, Sec. 9;
NE ¼ of NE ¼, Sec. 12;
E ½ of NE ¼, NW ¼ of NE ¼, NE ¼ of NW ¼,
Sec. 25.

T. 3 S., R. 21 E., W ½ of W ½, Sec. 18;
W ½ of W ½, SE ¼ of SW ¼, Sec. 19;
W ½ of NE ¼, E ½ of NW ¼, SW ¼ of NW ¼,
N ½ of S ½, SE ¼ of SE ¼, Sec. 30;
E ½ of NE ¼, Sec. 31;

T. 4 S., R. 21 E., N ½ of NW ¼, Sec. 5.

Very respectfully,

Director.

Approved 8, 1909
Approved
Ko Dallinger

D-19 116

EP

P. L. & R. No. 34

July 1, 1910.

The Honorable,

The Secretary of the Interior.

Sir:

In accordance with your instructions I recommend the withdrawal for water-power sites of the following areas:

ORDER OF WITHDRAWAL

Power-site Reserves Nos. 33 to 41, inclusive.

It is hereby ordered that those certain orders of withdrawal made heretofore:

On July 30, 1909, described as Temporary Power-site Withdrawal No. 33; Mont.
On July 30, 1909, described as Temporary Power-site Withdrawal No. 34; Utah
On Aug. 9, 1909, described as Temporary Power-site Withdrawal No. 35; Mont.
On Aug. 9, 1909, described as Temporary Power-site Withdrawal No. 36; "
On Aug. 11, 1909, described as Temporary Power-site Withdrawal No. 37; "
On Aug. 11, 1909, described as Temporary Power-site Withdrawal No. 38; Utah
On Aug. 13, 1909, described as Temporary Power-site Withdrawal No. 39; Idaho
On Aug. 13, 1909, described as Temporary Power-site Withdrawal No. 40; Utah
On Aug. 20, 1909, described as Temporary Power-site Withdrawal No. 41; "

and including the lands more particularly described and set forth below, be, and the same are hereby ratified, confirmed, and continued in full force and effect, and the lands reserved for water-power sites, subject to all of the provisions, limitations, exceptions, and conditions contained in the act of Congress entitled "An Act to authorize the President of the United States to make withdrawals of public lands in certain cases," approved June 25, 1910:

P. S. R. 24 117

Power-site Reserves Nos. 33 to 41, incl., p. 20.

See memo. of 6/28/10 in D 40-b, containing instructions to change T. 19 S. R 16 E. to read T. 19 N., R 16 E., at top of page 2 and bottom of page 1; also on page 2. in Sec. 14 of this township, lot 3 should read lot 8.

Indexed
M. S. P.

Very respectfully,

Geo. Otis Smith
Director.

July / 1910.
Respectfully referred to the President with the recommendation that the same be approved.

R. A. Ballinger
Secretary.

Approved July 2 1910
and referred to the Secretary of the Interior.

Wm. H. Taft.
President.

LCB GES 196

8-10 D

July 29, 1909.

The Honorable,

The Secretary of the Interior.

Sir:

In accordance with your instructions of April 23, I have the honor to submit the following recommendation, which involves approximately 28,410 acres, none of which is entered:

TEMPORARY POWER SITE WITHDRAWAL NO. 34.

(Grand River, Utah.)

In aid of proposed legislation affecting the disposal of water power sites on the public domain, all public lands in the following list are temporarily withdrawn pending examination from all forms of entry, selection, disposal, settlement, or location, and all existing claims, filings, and entries are temporarily suspended. All valid entries heretofore made may proceed up to and including the submission of final proof, but no purchase money will be received or final certificate of entry issued until further orders.

(Salt Lake Meridian.)

T. 23 S., R. 24 E., Every smallest legal subdivision any portion of which lies within ¼ mile of the Grand River.

LAND CLASSIFICATION BOARD FILES
PLEASE RETURN TO THE SECRETARY.

T. 23 S., R. 23 E., Every smallest legal subdivision any portion of which lies within ½ mile of Grand River.

T. 24 S., R. 23 E., SE ¼ of SW ¼, SE ¼, Sec. 3;
Lots No. 1, 2, and 3, SE ¼ of NE ¼, Sec. 9;
Lots 1, 2, 3, and 4, NW ¼ of NW ¼, Sec. 10;
Every smallest legal subdivision in sections 17, 18, 19, 20, 29, and 30, any portion of which lies within ½ mile of Grand River.

Every smallest legal subdivision in the following townships, any portion of which lies within ½ mile of Grand River:

T. 24 S., R. 22 E.,	T. 27 S., R. 19 E.,
T. 25 S., R. 22 E.,	T. 28 S., R. 20 E.,
T. 25 S., R. 21 E.,	T. 28 S., R. 19 E.,
T. 26 S., R. 21 E.,	T. 29 S., R. 20 E.,
T. 26 S., R. 20 E.,	T. 29 S., R. 19 E.,
T. 27 S., R. 21 E.,	T. 30 S., R. 19 E.,
T. 27 S., R. 20 E.,	T. 30 S., R. 18 E.,

As portions of the land included in this withdrawal are unsurveyed, it is requested that appropriate notation be made on the records to show the withdrawal thereof while unsurveyed, as well as after survey has been made.

Very respectfully,

H. C. Pierce
Acting Director.

Approved July 30, 1909
and sent to General Land Office.

Frank Pierce
Acting Secretary.

LCB

MLF

39

See P.S.R. No. 34

August 9, 1909.

The Honorable

The Secretary of the Interior.

Sir:

In accordance with your instructions of April 23, I have the honor to submit the following recommendation, which involves 340 acres, 40 acres being entered:

TEMPORARY POWER-SITE WITHDRAWAL NO. 38 In ledger Sked

(Ashley Creek, No. 2, Utah)

In aid of proposed legislation affecting the disposal of water-power sites on the public domain, all public lands in the following list are temporarily withdrawn, pending examination, from all forms of entry, selection, disposal, settlement, or location, and all existing claims, filings, and entries are temporarily suspended. All valid entries heretofore made may proceed up to and including the submission of final proof, but no purchase money will be received or final certificate of entry issued until further orders.

mwb3
Checked by W.B.H.

LAND CLASSIFICATION BOARD FILES.
PLEASE RETURN TO THE SECRETARY.

(Salt Lake Meridian)

T. 3 S., R. 20 E., Sec. 1, E ½ of W ½;
Sec. 12, NW¼ of NE¼, NE¼ of NW¼.

Very respectfully,

Acting Director.

Approved Aug 11, 1909
and sent to the General Land Office.

Jesse E. Wilson
Acting Secretary.

W.C.P.

LCB

220

RLF

See P. L. R. No. 34

40

August 12, 1909.

The Honorable

The Secretary of the Interior.

Sir:

In accordance with your instructions of April 23, I have the honor to submit the following recommendation, which involves approximately 87,360 acres, none of which is entered:

TEMPORARY POWER-SITE WITHDRAWAL NO. 40

(Colorado River, Utah)

In ledger

In aid of proposed legislation affecting the disposal of water-power sites on the public domain, all public lands in the following list are temporarily withdrawn, pending examination, from all forms of entry, selection, disposal, settlement or location, and all existing claims, filings and entries are temporarily suspended. All valid entries heretofore made may proceed up to and including the submission of final proof, but no purchase money will be received or final certificate of entry issued until further orders.

LAND CLASSIFICATION BOARD FILES.
PLEASE RETURN TO THE SECRETARY.

mw.B.
AC

The Secretary, p. 2.

(Salt Lake Meridian)

Every smallest legal subdivision in the following townships any portion of which lies within ¼ mile of Colorado River:

T. 30 S., R. 18 E.
T. 31 S., R. 18 E.
T. 31 S., R. 17 E.
T. 32 S., R. 18 E.
T. 32 S., R. 17 E.
T. 32 S., R. 16 E.
T. 33 S., R. 18 E.
T. 33 S., R. 17 E.
T. 33 S., R. 16 E.
T. 33 S., R. 15 E.
T. 33 S., R. 14 E.
T. 33 S., R. 13 E.
T. 34 S., R. 17 E.
T. 34 S., R. 16 E.
T. 34 S., R. 15 E.
T. 34 S., R. 14 E.
T. 34 S., R. 13 E.
T. 34 S., R. 12 E.
T. 35 S., R. 14 E.
T. 35 S., R. 13 E.
T. 35 S., R. 12 E.
T. 36 S., R. 15 E.
T. 36 S., R. 14 E.
T. 36 S., R. 13 E.
T. 36 S., R. 12 E.
T. 36 S., R. 11 E.
T. 37 S., R. 14 E.
T. 37 S., R. 13 E.
T. 37 S., R. 12 E.
T. 37 S., R. 11 E.
T. 37 S., R. 10 E.
T. 38 S., R. 13 E.
T. 38 S., R. 12 E.
T. 38 S., R. 11 E.
T. 38 S., R. 10 E.
T. 39 S., R. 13 E.
T. 39 S., R. 11 E.
T. 39 S., R. 10 E.
T. 39 S., R. 9 E.
T. 40 S., R. 11 E.
T. 40 S., R. 10 E.
T. 40 S., R. 9 E.
T. 41 S., R. 11 E.
T. 41 S., R. 10 E.
T. 41 S., R. 9 E.
T. 41 S., R. 8 E.
T. 42 S., R. 10 E.
T. 42 S., R. 9 E.
T. 42 S., R. 8 E.
T. 42 S., R. 7 E.
T. 42 S., R. 6 E.
T. 42 S., R. 5 E.
T. 43 S., R. 9 E.
T. 43 S., R. 8 E.
T. 43 S., R. 7 E.
T. 43 S., R. 6 E.
T. 43 S., R. 5 E.
T. 43 S., R. 4 E.
T. 44 S., R. 7 E.
T. 44 S., R. 6 E.
T. 44 S., R. 5 E.
T. 44 S., R. 4 E.

As the land included in this withdrawal is unsurveyed, it is requested that appropriate notation be made on the

records to show the withdrawal thereof while unsurveyed, as well as after survey has been made.

Very respectfully,

Acting Director.

Approved August 13, 1909.
and sent to the General Land Office

Jesse E. Wilson
Acting Secretary.

W. C. D.

D-10

August 19, 1909.

See P.L.K. No. 34

The Honorable

The Secretary of the Interior.

Sir:

In accordance with your instructions of April 23, I have the honor to submit the following recommendation, covering portions of White River, Utah, which were omitted in the withdrawal of February 27, 1909. The recommendation involves 2,959 acres, none of which is entered:

TEMPORARY POWER-SITE WITHDRAWAL NO. 41.

(White River, Utah.)

In aid of proposed legislation affecting the disposal of water-power sites on the public domain, all public lands in the following list are temporarily withdrawn from all forms of entry, selection, disposal, settlement, or location, and all existing claims, filings, and entries are temporarily suspended. All valid entries heretofore made may proceed up to and including the submission of final proof, but no purchase money will be received or final certificate of entry issued until further orders.

(Salt Lake Meridian.)

T. 10 S., R. 23 E., Sec. 19, N ½, N ½ of S ½;
Sec. 20, N ½, N ½ of SW ¼;
Sec. 21, all.

LAND CLASSIFICATION BOARD FILES.
PLEASE RETURN TO THE SECRETARY.

The Secretary, p. 2.

T. 10 S., R. 23 E., (Continued)
Sec. 22, N ½, SW ¼, N ½ of SE ¼, SW ¼ of SE ¼;
Sec. 26, NE ¼, E ½ of NW ¼, NE ¼ of SW ¼,
N ½ of SE ¼;
Sec. 27, N ½ of NW ¼;
Sec. 28, NE ¼;

T. 10 S., R 22 E., Sec. 23, NE ¼ of NE ¼;
Sec. 24, N ½ of NW ¼;

T. 9 S., R. 21 E., Sec. 7, N ½ of NE ¼;
Sec. 8, NW ¼ of NW ¼.

Very respectfully,

Acting Director.

Approved August 20, 1909

and sent to General Land Office For ledger Frank Pierce
Acting Secretary.

8-10

94

P. L. R. No. 42

July 1, 1910.

The Honorable,

The Secretary of the Interior.

Sir:

In accordance with your instructions I recommend the withdrawal for water-power sites of the following areas:

ORDER OF WITHDRAWAL.

See p. 137

Power-site Reserve No. 5.
Power-site Reserve No. 24.
Power-site Reserve No. 27.
Power-site Reserve No. 30.
Power-site Reserve No. 32.
Power-site Reserve No. 42.

It is hereby ordered that those certain orders of withdrawal made heretofore:

On May 26, 1909, described as Temporary Power-site Withdrawal No. 5;
On June 26, 1909, described as Temporary Power-site Withdrawal No. 24;
On July 7, 1909, described as Temporary Power-site Withdrawal No. 27;
On July 21, 1909, described as Temporary Power-site Withdrawal No. 30;
On July 30, 1909, described as Temporary Power-site Withdrawal No. 32;
On August 27, 1909, described as Temporary Power-site Withdrawal No. 42;

in so far as the same include any of the lands hereafter described, be, and the same are hereby ratified, confirmed, and continued in full force and effect, and the lands reserved for water-power sites, subject to all of the provisions, limitations, exceptions, and conditions contained in the Act of Congress entitled "An Act to authorize the President of the United States to make withdrawals of public lands in certain cases," approved June 25, 1910;

106

P.S.R. No. 42

Power Site Reserve No. 42.
Green River.

Salt Lake Meridian, Utah.

T. 3 S., R. 25 E., Sec. 26, Lot 1;
Sec. 27, Lots 1, 2, 3 and 4, SW¼ of SE¼;
Sec. 33, Lots 1, 2, 3, 4, 5, 6 and 7,
Sec. 34, Lots 1 and 2, N½ of NW¼;
Every smallest legal subdivision on the east side of Green River in Secs. 26, 33, 34, and 35, any portion of which lies within ¼ mile of that river.

T. 4 S., R. 25 E., Every smallest legal subdivision in Secs. 4, 5, 6 and 7, any portion of which lies within ¼ mile of Green River.

T. 4 S., R. 24 E., Every smallest legal subdivision in Secs. 1, 2, 3, 10, 11, 12, 14, 15, 16, 21, 22, 27, 28 and 33, any portion of which lies within ¼ mile of Green River.

T. 5 S., R. 24 E., Sec. 5, N½ of NW¼;
Sec. 6, N½ of NE¼, SW¼ of NE¼, W½;

T. 5 S., R. 23 E., Sec. 1, Lot 1, SE¼ of NE¼, E½ of SE¼;
Sec. 12, E½ of E½;

T. 9 S., R. 19 E., Sec. 27, Lots 1, 2, 3, 7, 8 and 9, NW¼ of SW¼;
Sec. 28, Lots 1, 2, 3 and 4, N½ of NE¼, SW¼ of NE¼, NE¼ of NW¼, S½ of NW¼, SW¼, SE¼ of SE¼;
Sec. 33, Lots 1, 2, 3 and 4, E½ of E½, W½;

T. 10 S., R. 19 E., Sec. 5, all;
Sec. 6, SE¼ of SE¼,
Sec. 7, NE¼, NE¼ of NW¼, S½ of NW¼, S½;
Sec. 8, N½ of NE¼, SW¼ of NE¼, NW¼;
Sec. 17, W½ of W½;
Sec. 18, all;
Sec. 19, all;
Sec. 20, W½ of W½;
Sec. 30, N½ of N½;

Indexed M. S. P.

Every smallest legal subdivision in the following townships any portion of which lies within ¼ mile of Green River:

T. 10 S., R. 18 E.,	T. 11 S., R. 18 E.,
T. 11 S., R. 17 E.,	T. 12 S., R. 18 E.,
T. 12 S., R. 17 E.,	T. 13 S., R. 18 E.,
T. 13 S., R. 17 E.,	T. 14 S., R. 18 E.,
T. 14 S., R. 17 E.,	T. 14 S., R. 16 E.,
T. 15 S., R. 17 E.,	T. 15 S., R. 16 E.,
T. 16 S., R. 18 E.,	T. 16 S., R. 17 E.,
T. 16 S., R. 16 E.,	T. 17 S., R. 18 E.,
T. 17 S., R. 17 E.,	T. 17 S., R. 16 E.,
T. 18 S., R. 17 E.,	T. 18 S., R. 16 E.,
T. 19 S., R. 17 E.,	T. 19 S., R. 16 E..

[redacted].

Power-site Reserves Nos. 5,24,27,30,32, and 42, p. 14.

T. 20 S., R. 16 E., Sec. 3, Lots 2, 3, 4 and 5,

T. 23 S., R. 17 E., Sec. 31, Lots 1, 2, 4, 5, and 6, W½ of NE¼, NW¼ of SW¼; E½ of SE¼;

Every smallest legal subdivision in the following townships any portion of which lies within ¼ mile of Green River:

T. 24 S., R. 17 E.,	T. 24 S., R. 16 E.,
T. 25 S., R. 18 E.,	T. 25 S., R. 17 E.,
T. 25 S., R. 16 E.,	T. 26 S., R. 18 E.,
T. 26 S., R. 17 E.,	T. 27 S., R. 17 E.,
T. 27 S., R. 18 E.,	T. 28 S., R. 18 E.,
T. 28 S., R. 17 E.,	T. 29 S., R. 18 E.,
T. 29 S., R. 17 E.,	T. 30 S., R. 18 E..

As portions of the land included in this withdrawal are unsurveyed it is requested that appropriate notation be made on the records to show the withdrawal thereof while unsurveyed as well as after survey has been made.

Very respectfully,

Geo. Otis Smith

Director.

July / 1910.

Respectfully referred to the President with the recommendation that the same be approved.

R A Ballinger

Secretary.

Approved July 2, 1910

and referred to the Secretary of the Interior.

Wm H. Taft

President.

MLF

D-10

August 26, 1909.

See Final order p. 106, Vol. 3

The Honorable

The Secretary of the Interior.

Sir:

In accordance with your instructions of April 23, 1909, I have the honor to submit the following recommendation, which involves 101,660 acres, 2,278 being entered:

TEMPORARY POWER SITE WITHDRAWAL NO. 42.

(Green River, Utah)

Plotted In ledger [illegible]

In aid of proposed legislation affecting the disposal of water-power sites on the public domain, all public lands in the following list are temporarily withdrawn, pending examination, from all forms of entry, selection, disposal, settlement, or location, and all existing claims, filings, and entries are temporarily suspended. All valid entries heretofore made may proceed up to and including the submission of final proof, but no purchase money will be received or final certificate of entry issued until further orders.

LAND CLASSIFICATION BOARD FILE
PLEASE RETURN TO THE SECRETARY

MWB

checked by WBJr.

NC

(Salt Lake Meridian)

T. 3 S., R. 25 E. -Sec. 26, Lot 1;
-Sec. 27, Lots 1, 2, 3, and 4, SW¼ of SE¼;
-Sec. 33, Lots 1, 2, 3, 4, 5, 6, and 7;
-Sec. 34, Lots 1 and 2, N½ of NW¼;
-Every smallest legal subdivision on the east side of Green River in sections 26, 33, 34, and 35, any portion of which lies within ¼ mile of that river.

T. 4 S., R. 25 E. -Every smallest legal subdivision in sections 4, 5, 6, and 7, any portion of which lies within ¼ mile of Green River.

T. 4 S., R. 24 E. Every smallest legal subdivision in sections 1, 2, 3, 10, 11, 12, 14, 15, 16, 21, 22, 27, 28, and 33, any portion of which lies within ¼ mile of Green River.

T. 5 S., R. 24 E. -Sec. 5, N ½ of NW¼;
-Sec. 6, N ½ of NE¼, SW¼ of NE¼, W½;

T. 4 S., R. 23 E. -Sec. 26, SW¼ of SW¼;
-Sec. 27, Lots 1 and 2, S ½ of SE¼;
-Sec. 28, Lot 1;
-Sec. 33, Lots 1, 2, 3, 4, and 5;
-Sec. 34, Lots 1, 2, 3, 4, and 5, S ½ of N ½;
-Sec. 35, Lots 1, 2, 3, 4, 5, 6, 7, and 8, NW¼ of NE¼, SE¼ of NE¼, SW¼ of SE¼.

T. 5 S., R. 23 E. -Sec. 1, All;
-Sec. 11, E ½ of NE¼, NE¼ of SE¼;
-Sec. 12, All;
-Sec. 13, N ½ of NE¼, NE¼ of NW¼.

T. 6 S., R. 23 E. Sec. 5, Lots 2, 3, 4, 7, and 9, S ½ of SW¼, NW¼ of SE¼;
Sec. 6, Lot 7.

T. 7 S., R. 21 E. Sec. 1, Lots 3, 4, and 5, SW¼ of NW¼;
Sec. 4, Lots 1, 4, and 5, E ½ of NW¼;
Sec. 5, Lots 1, 2, 3, 4, 5, 6, 7 and 8, N ½ of S ½;
Sec. 6, Lots 1, 2, 3, 6, 7, 8, 10, 11, 14, 15, and 16, SW¼ of NW¼, NW¼ of SW¼, NE¼ of SE¼;
Sec. 7, Lots 1, 2, 3, 6, 8, 9, and 15, SE¼ of NW¼, SW¼ of SE¼;
Sec. 8, Lots 1, 2, 3, and 4, NW¼ of NW¼, NE¼ of SW¼;
Sec. 17, Lots 1, 2, 3, 4, 5, 6, 7, and 8;
Sec. 18, NE¼ of NE¼;
Sec. 19, Lots, 2, 3, 4, 5, 6, 7, 8, 9, and 11, NE¼ of NE¼, S ½ of SW¼, SW¼ of SE¼;
Sec. 20, Lots 1, 2, 3, and 4, SE¼ of NW¼, N ½ of SW¼, SE¼ of SW¼, S ½ of SE¼;
Sec. 28, Lots 1, 2, and 3, NW¼ of NW¼, SE¼ of NW¼, E ½ of SW¼;
Sec. 29, Lots 1, 2, 3, 4, 9, and 10;
Sec. 30, Lots 1, 2, 3, 4, 5, 6, 7, 8, 9, and 10, NE¼ of SE¼, NW¼ of SE¼;
Sec. 33, Lots 1 and 2, NE¼ of NW¼.

T. 7 S., R. 20 E. Sec. 24, Lots 3, 4, 5, 6, 7, and 8, SW¼ of SW¼, SE¼ of SE¼;
Sec. 25, Lots 1, 2, 3, 4, 5, 6, 7, 8, and 9, NE¼ of NE¼, W ½ of NW¼, NE¼ of SW¼, N ½ of SE¼.

T. 8 S., R. 21 E. Sec. 5, Lots 2, 3, 4, and 5, SW¼ of NE¼, N ½ of SW¼;
Sec. 6, Lots 6, 7, 8, and 9, N ½ of SW¼.

T. 8 S., R. 20 E. Sec. 21, Lot 6;
Sec. 27, Lots 3, 4, 5, and 6;
Sec. 28, Lot 1.

Every smallest legal subdivision in the following townships, any portion of which lies within ¼ mile of Green River:

T. 13 S., R. 17 E;
T. 14 S., R. 18 E;
T. 14 S., R. 17 E;
T. 14 S., R. 16 E;
T. 15 S., R. 17 E;
T. 15 S., R. 16 E;
T. 16 S., R. 18 E;
T. 16 S., R. 17 E;
T. 16 S., R. 16 E;
T. 17 S., R. 18 E;
T. 17 S., R. 17 E; — Int. 37
T. 17 S., R. 16 E;
T. 18 S., R. 17 E; — Int. 37
T. 18 S., R. 16 E;
T. 19 S., R. 17 E;
T. 19 S., R. 16 E;

T. 20 S., R. 16 E, Sec. 3, Lots 2, 3, 4, and 5.

T. 21 S., R. 16 E. Sec. 27, Lots 5, 6, 7, and 8, S ½ of NW¼, S ½ of SE¼;
Sec. 28, Lot 2;
Sec. 33, Lot 1.

T. 22 S., R. 16 E. Sec. 21, Lots 1, 2, 3, 4, 5, 6, 7, 8, and 9, E ½ of NW¼;
Sec. 26, SW¼ of SW¼;
Sec. 27, Lots 1, 2, 3, 4, 5, 6, 7, 8, 9, 10, 12, and 13, SW¼ of NW¼, SW¼ of SE¼;
Sec. 34, Lots 1, 5, 6, 7, 9, and 10, SE¼ of SE¼;
Sec. 35, W ½ of NW¼.
Sec. 38, Lots 1, 2, 4, and 5, NE¼ of SE¼.

T. 23 S., R. 16 E. Sec. 3, Lots 2, 3, 4, 6, 7, 8, 9, 10, 11, 12, 13, and 14, SE¼ of SW¼, NE¼ of SE¼;
Sec. 10, NE¼ of NE¼;
Sec. 11, Lots 1, 2, 3, 4, 5, 6, 8, 9, 10, 11, and 14, NW¼ of NW¼, SE¼ of NW¼;
Sec. 12, Lot 1, SE¼ of SW¼;
Sec. 13, Lots 1, 5, 6, 7, and 10, NW¼ of NE¼;
Sec. 24, Lots 1, 5, and 6.

T. 23 S., R. 17 E. Sec. 31, Lots 1, 2, 4, 5, and 6, W ½ of NE¼, NW¼ of SW¼, E ½ of SE¼.

Every smallest legal subdivision in the following townships, any portion of which lies within ¼ mile of Green River:

T. 24 S., R. 17 E;
T. 24 S., R. 16 E;
T. 25 S., R. 18 E;
T. 25 S., R. 17 E;
T. 25 S., R. 16 E;
T. 26 S., R. 18 E;
T. 26 S., R. 17 E;
T. 27 S., R. 17 E;
T. 27 S., R. 18 E;
T. 28 S., R. 18 E;
T. 28 S., R. 17 E;
T. 29 S., R. 18 E;
T. 29 S., R. 17 E;
T. 30 S., R. 18 E.

Act see P.O. Rest No. 7

done

The Secretary, p. 7.

(Uinta Meridian)

T. 4 S., R. 3 E. Sec. 28, Lots 1 and 2;
Sec. 33, Lots 1, 2, 3, 4, 5, and 6, SW¼ of NW¼, NW¼ of SW¼;

T. 5 S., R. 3 E. Sec. 8, Lots 2, 3, and 4.

T. 5 S., R. 2 E. Sec. 1, Lots 6, 7, 8, and 9, NE¼ of SW¼;
Sec. 11, Lots 1, 2, 3, and 4, SE¼ of NW¼;
Sec. 12, Lots 1, 2, 3, and 4;
Sec. 14, Lots 1, 2, 3, and 4;
Sec. 22, Lot 1;
Sec. 23, Lot 1.

As parts of the land included in this withdrawal are unsurveyed, it is requested that appropriate notation be made on the records to show the withdrawal thereof while unsurveyed as well as after survey has been made.

Very respectfully,

Acting Director.

Approved August 27, 1909
and sent to General Land Office,

Frank Pierce
Acting Secretary.

E. C. F.

D-no 118

MW

July 1, 1910.

The Honorable,

The Secretary of the Interior.

P.L.R. No. 45

Sir:

In accordance with your instructions I recommend the withdrawal for water-power sites of the following areas:

ORDER OF WITHDRAWAL.

Power-Site Reserves Nos. 43 to 74, inclusive.

It is hereby ordered that those certain orders of withdrawal made heretofore:

On August 31, 1909, described as Temporary Power-site Withdrawal No. 43; Colo
On September 3, 1909, described as Temporary Power-site Withdrawal No. 44; Wash
On September 10, 1909, described as Temporary Power-site Withdrawal No. 45; Wash
On September 17, 1909, described as Temporary Power-site Withdrawal No. 46; Wash
On November 3, 1909, described as Temporary Power-site Withdrawal No. 47; Mont.
On November 3, 1909, described as Temporary Power-site Withdrawal No. 48; Mont.
On November 5, 1909, described as Temporary Power-site Withdrawal No. 49; Idaho
On November 5, 1909, described as Temporary Power-site Withdrawal No. 50; Colo.
On November 8, 1909, described as Temporary Power-site Withdrawal No. 51; Wash
On November 8, 1909, described as Temporary Power-site Withdrawal No. 52; Colo
On November 8, 1909, described as Temporary Power-site Withdrawal No. 53; Wash
On November 9, 1909, described as Temporary Power-site Withdrawal No. 54; Wyo.
On November 9, 1909, described as Temporary Power-site Withdrawal No. 55; Wash
On November 9, 1909, described as Temporary Power-site Withdrawal No. 56; Mont
On November 11, 1909, described as Temporary Power-site Withdrawal No. 57; Colo
On November 13, 1909, described as Temporary Power-site Withdrawal No. 58; Calif
On November 18, 1909, described as Temporary Power-site Withdrawal No. 59; N. Mex
On November 16, 1909, described as Temporary Power-site Withdrawal No. 60; Ariz.
On November 16, 1909, described as Temporary Power-site Withdrawal No. 61; "
On November 16, 1909, described as Temporary Power-site Withdrawal No. 62; "
On November 16, 1909, described as Temporary Power-site Withdrawal No. 63; "
On November 16, 1909, described as Temporary Power-site Withdrawal No. 64; "
On November 17, 1909, described as Temporary Power-site Withdrawal No. 65; "
On December 30, 1909, described as Temporary Power-site Withdrawal No. 66; "

P.D.R. No. 45

 119

On November 18, 1909, described as Temporary Power-site Withdrawal No. 67; Wash.
On November 20, 1909, described as Temporary Power-site Withdrawal No. 68; Ore.
On November 22, 1909, described as Temporary Power-site Withdrawal No. 69; Mont.
On November 23, 1909, described as Temporary Power-site Withdrawal No. 70; Calif.
On November 23, 1909, described as Temporary Power-site Withdrawal No. 71; Mont. Ida.
On November 27, 1909, described as Temporary Power-site Withdrawal No. 72; Wash
On November 29, 1909, described as Temporary Power-site Withdrawal No. 73; "
On December 2, 1909, described as Temporary Power-site Withdrawal No. 74; "

and including the lands more particularly described and set forth below, be, and the same are hereby ratified, confirmed, and continued in full force and effect, and the lands reserved for water-power sites, subject to all of the provisions, limitations, exceptions, and conditions contained in the Act of Congress entitled "An Act to authorize the President of the United States to make withdrawals of public lands in certain cases," approved June 25, 1910:

Indexed

See memo. of June 28. on D-90-b, containing instructions to change No. 72-page 2-T. 38 N. R. 43 E.-lot 1 to lot 5

Only portions withdrawn are on pages 5, 6 & 7 of No. 45 original withdrawal.

Power-site Reserves Nos. 43 to 74 inclusive, p. 74.

Indexed
M. A. P.

Very respectfully,

Geo. Otis Smith

Director.

July 1, 1910.

Respectfully referred to the President with the recommendation that same be approved.

R. A. Ballinger

Secretary.

Approved July 2, 1910
and referred to the Secretary of the Interior.

Wm. H. Taft

President.

LCB

MLF

R.S.R. No. 45

No. 45

September 10, 1909.

approved tissue of this filed D-10-a, as this also includes a Restoration

The Honorable

The Secretary of the Interior.

Sir:

In accordance with your instructions, I have the honor to recommend the restoration of the following described lands, involving approximately 72,000 acres, withdrawn February 27, 1909, on recommendation of the Director of the Reclamation Service, as being no longer needed for the protection of power sites:

White River, Utah.

Salt Lake Principal Meridian.

. 9 S., R. 26 E., All fractional sections 18, 19, 30, and 31 (unsurveyed).

. 10 S., R. 26 E., All fractional sections 6, 7, and 18 (unsurveyed).

. 9 S., R. 25 E., Sec. 22, N ½, N ½ of S ½.
Sec. 23, All.
Sec. 24, All.
Sec. 25, All.
Sec. 26, NE¼, E ½ of NW¼, SW¼ of NW¼, S ½.
Sec. 27, SE¼ of NE¼, SE¼, patented Indian allotment in SW¼.
Sec. 28, N ½, SW¼, N ½ of SE¼, SW¼ of SE¼.
Sec. 29, All.
Sec. 32, All.

Restoration letter to R+R Sept 22, '09

P.S.R.No.45

T. 9 S., R. 25 E., (Continued)
Sec. 33, NW¼ of NE¼, S ½ of NE¼, W ½, SE¼.
Sec. 34, E ½, SW¼ excepting Lot 1.
Sec. 35, All.
Sec. 36, All.

T. 10 S., R. 25 E.,
Sec. 1, All.
Sec. 2, All.
Sec. 3, All.
Sec. 4, All.
Sec. 5, E ½, NW¼ except Lots 5 and 6.
Sec. 6, All.
Sec. 7, S ½.
Sec. 8, NE¼ and S ½.
Sec. 9, All.
Sec. 10, All.
Sec. 11, All.
Sec. 12, All.
Sec. 13, All.
Sec. 14, All.
Sec. 15, All.
Sec. 16, All.
Sec. 17, All.
Sec. 18, All.

T. 10 S., R. 24 E.,
Sec. 1, Lots 1, 2, 3, and 4, S ½ of NE¼, N ½ of SE¼.
Indian Allotment in W ½ Sec. 1 and E ½ Sec. 2.
Sec. 2, Lots 1, 2, 3, 4, and 6, S ½ of NW¼, SW¼.
Sec. 3, All.
Sec. 4, All.
Sec. 5, All.
Sec. 6, All.
Sec. 7, N ½.
Sec. 8, N ½, SE¼.
Sec. 9, N ½ of NE¼, W ½.
Sec. 10, NE¼, N ½ of NW¼, NE¼ of SE¼.
Sec. 11, W ½ of NW¼, SE¼ of SE¼.
Sec. 12, NW¼ of NW¼, S ½ of N ½, S ½.
Sec. 13, All.
Sec. 14, NE¼, S ½ of NW¼, S ½.
Sec. 15, S ½ of NE¼, SE¼ of NW¼, SE¼.
Sec. 16, All.

T. 10 S., R. 24 E., (Continued)
Sec. 17, NE¼ of NE¼, NW¼ of SW¼, S ½ of SW¼.
Sec. 18, SE¼ of NE¼, S ½.
Sec. 19, All.
Sec. 20, W ½ of NE¼, SE¼ of NE¼, W ½, SE¼.
Sec. 21, S ½ of N ½, S ½.
Sec. 22, NE¼, NE¼ of NW¼, S ½ of NW¼, S ½.
Sec. 23, All.
Sec. 24, All.
Sec. 25, All.
Sec. 26, All.
Sec. 27, All.
Sec. 28, All.
Sec. 29, All.
Sec. 30, All.
Sec. 31, All.
Sec. 32, All.
Sec. 33, All.
Sec. 34, All.
Sec. 35, All.
Sec. 36, All.

T. 10 S., R. 23 E.,
Sec. 1, All.
Sec. 2, All.
Sec. 3, All.
Sec. 4, All.
Sec. 5, All.
Sec. 6, All.
Sec. 7, All.
Sec. 8, All.
Sec. 9, All.
Sec. 10, All.
Sec. 11, All.
Sec. 12, N ½, SW¼.
Indian Allotment in SE¼, Sec. 12, and N ½ Sec. 13.
Sec. 13, E ½ of E ½, NW¼ of NW¼, SW¼ of SE¼.
Sec. 14, N ½, SW¼, N ½ of SE¼, SW¼ of SE¼.
Sec. 15, All.
Sec. 16, All.
Sec. 17, N ½, N ½ of S ½, SW¼ of SW¼.

T. 10 S., R. 24 E., Sec. 1, Lot 5, SE¼ of NW¼, SW¼, S ½ of SE¼.
Sec. 2, Lots 5 and 7, W ½ of SE¼, SE¼ of SE¼.
Sec. 7, Lots 3 and 4, E ½ of SW¼, SE¼.
Sec. 8, SW¼.
Sec. 9, S ½ of NE¼, SE¼.
Sec. 10, S ½ of NW¼, SW¼, W ½ of SE¼, SE¼ of SE¼.
Sec. 11, NE¼, E ½ of NW¼, SW¼, N ½ of SE¼, SW¼ of SE¼.
Sec. 12, N ½ of NE¼, NE¼ of NW¼.
Sec. 14, N ½ of NW¼.
Sec. 15, N ½ of NE¼, N ½ of NW¼, SW¼ of NW¼, SW¼.
Sec. 17, W ½ of NE¼, SE¼ of NE¼, NW¼, NE¼ of SW¼, SE¼.
Sec. 18, N ½ of NE¼, SW¼ of NE¼, E ½ of NW¼, Lots 1 and 2.
Sec. 20, NE¼ of NE¼.
Sec. 21, N ½ of N ½.
Sec. 22, NW¼ of NW¼.

T. 10 S., R. 23 E., Sec. 12, Lot 1, N ½ of SE¼, SE¼ of SE¼.
Sec. 13, Lots 1, 2, 3, and 4, SW¼ of NW¼, SW¼, NW¼ of SE¼.
Sec. 14, SE¼ of SE¼.
Sec. 17, SE¼ of SW¼, S ½ of SE¼.
Sec. 18, Lots 3 and 4, E ½ of SW¼.
Sec. 23, All.
Sec. 24, NW¼ of NW¼.

T. 10 S., R. 22 E., Sec. 11, NE¼, W ½ of NW¼, SE¼ of NW¼, N ½ of SE¼, SE¼ of SE¼, Lot 1.
Sec. 12, W ½.
Sec. 13, W ½, SE¼.
Sec. 14, NE¼ of NE¼, S ½ of NE¼, SE¼.

T. 9 S., R. 22 E., Sec. 7, Lots 2, 3, and 4, SE¼ of NW¼, E ½ of SW¼.
Sec. 17, W ½ of SW¼.
Sec. 18, Lots 1, 2, and 3, W ½ of NE¼, E ½ of NW¼, NE¼ of SW¼, SE¼.
Sec. 20, SE¼ of NE¼, N ½ of SE¼, SE¼ of SE¼.
Sec. 21, SW¼, W ½ of SE¼.

T. 10 S., R. 23 E., (Continued)	Sec. 18, N ½ and SE¼. Sec. 24, NE¼, NE¼ of NW¼, S ½ of NW¼, S ½.
T. 10 S., R. 22 E.,	Sec. 1, All. Sec. 2, All. Sec. 3, All. Sec. 10, All. Sec. 11, SW¼, SW¼ of SE¼, portion of patented Indian Allotment in NW¼. Sec. 12, E ½. Sec. 13, NE¼. Sec. 14, NW¼ of NE¼, W ½. Sec. 15, All.
T. 9 S., R. 22 E.,	Sec. 6, All. Sec. 7, Lot 1, E ½, NE¼ of NW¼. Sec. 8, All. Sec. 16, All. Sec. 17, N ½, E ½ of SW¼, SE¼. Sec. 18, Lot 4, SE¼ of SW¼, E ½ of NE¼. Sec. 19, All. Sec. 20, N ½ of NE¼, SW¼ of NE¼, W ½, SW¼ of SE¼. Sec. 21, N ½, E ½ of SE¼. Sec. 22, All. Sec. 26, E ½, E ½ of W ½, NW¼ of NW¼. Sec. 27, N ½ of NW¼. Sec. 28, W ½ of W ½, SE¼ of SW¼, S ½ of SE¼. Sec. 33, All. Sec. 34, W ½. Sec. 35, N ½, NE¼ of SW¼, SE¼.
9 S., R. 21 E.,	Sec. 1, All. Sec. 2, All. Sec. 3, All. Sec. 4, N ½, N ½ of SW¼, SE¼. Sec. 5, N ½, SW¼, N ½ of SE¼. Sec. 6, All.
8 S., R. 21 E.,	All of sections 31 to 36, inclusive.

R.L.K. No. 45

The Secretary, p. 5.

I have the honor to submit the following additional recommendation, which involves 11, 189 acres, 474 acres being entered:

Plotted

TEMPORARY POWER-SITE WITHDRAWAL NO. 45.

White River, No. 2, Utah.

The withdrawal of February 27, 1909, of the lands in the following list is hereby continued in aid of proposed legislation affecting the disposal of water-power sites on the public domain, and all public lands in the following list are temporarily withdrawn from all forms of entry, selection, disposal, settlement, or location, and all existing claims, filings, and entries are temporarily suspended. All valid entries heretofore made may proceed up to and including the submission of final proof, but no purchase money will be received or final certificate of entry issued until further orders.

Salt Lake Meridian.

T. 9 S., R. 25 E., Sec. 23, S ½ of S ½.
Sec. 26, NW¼ of NW¼.
Sec. 27, Lots 1, 2, 3, and 4, N ½ of NE¼, SW¼ of NE¼, NW¼.
Sec. 28, SE¼ of SE¼.
Sec. 33, NE¼ of NE¼.
Sec. 34, Lot 1, NW¼.

T. 10 S., R. 25 E., Sec. 5, Lots 5 and 6, SW¼.
Sec. 7, N ½.
Sec. 8, NW¼.

Entered
P.

P.S.R. No. 45 262

The Secretary, p. 7.

T. 9 S., R. 22 E., (Continued)
Sec. 26, SW¼ of NW¼, W ½ of SW¼,
Sec. 27, E ½, S ½ of NW¼, SW¼.
Sec. 28, NE¼, E ½ of NW¼, NE¼ of SW¼, N ½ of SE¼.
Sec. 34, E ½.
Sec. 35, W ½ of SW¼, SE¼ of SW¼.

T. 9 S., R. 21 E., Sec. 4, S ½ of SW¼,
Sec. 5, S ½ of SE¼.

T. 9 S., R. 20 E., Sec. 4, Lots 1, 2, 3, 8, and 9, NW¼ of SE¼. 147a

Indexed M. S. P.

Very respectfully,

H. C. Rizer

Acting Director.

Approved Sept-10-09-
and sent to the General Land Office.

(Signed) R. A. Ballinger
Secretary.

July 1, 1910.

P.L.R. No. 101

onorable

The Secretary of the Interior.

Sir:

In accordance with your instructions I recommend the withdrawal for water-power sites of the following areas:

ORDER OF WITHDRAWAL.

Power-site Reserves Nos. 99 to 102, inclusive.

It is hereby ordered that those certain orders of withdrawal made heretofore:

On Jan. 7, 1910, described as Temporary Power-site Withdrawal No. 99; Mont.
On Jan. 17, 1910, described as Temporary Power-site Withdrawal No. 100; Utah
On Jan. 17, 1910, described as Temporary Power-site Withdrawal No. 101; Ida.
On Jan. 17, 1910, described as Temporary Power-site Withdrawal No. 102;

and including the lands more particularly described and set forth below, be, and the same are hereby ratified, confirmed, and continued in full force and effect, and the lands reserved for water-power sites, subject to all of the provisions, limitations, exceptions, and conditions contained in the act of Congress entitled "An Act to authorize the President of the United States to make withdrawals of public lands in certain cases," approved June 25, 1910:

P.S.R. No. 101

Power-site Reserves Nos. 99 to 102, inclusive, p. 11.

See news. of June 28. 1910 in D 40-b containg instructions to change name of stream from "Little Colorado River, Colorado" to read "Little Colorado River, Arizona".

Very respectfully,

Geo. Otis Smith
Director.

July 1, 1910.
Respectfully referred to the President with the recommendation that the same be approved.

R. A. Ballinger
Secretary.

Approved July 2 1910
and referred to the Secretary of the Interior.

Wm. H. Taft
President.

Indexed
M. S. P.

D-209

EP

January 13, 1910.

The Honorable,

The Secretary of the Interior.

Sir:

In accordance with your instructions of April 23, 1909, I have the honor to submit the following recommendation which involves approximately 25,120 acres, 1,000 being entered:

TEMPORARY POWER SITE WITHDRAWAL NO. 101.

San Rafael River, Utah.

In aid of proposed legislation affecting the disposal of water power sites on the public domain, all public lands in the following list are temporarily withdrawn from all forms of entry, selection, disposal, settlement, or location, and all existing claims, filings, and entries are temporarily suspended. All valid entries heretofore made may proceed up to and including the submission of final proof, but no purchase money will be received or final certificate of entry issued until further orders.

Every smallest legal subdivision, any portion of which will, when surveyed, lie within one-quarter mile of either bank of the San Rafael River, Utah, in the following unsurveyed townships and portions of townships:

LAND CLASSIFICATION BOARD FILES.
PLEASE RETURN TO THE SECRETARY.

101

UTSH

Salt Lake Meridian.

T. 18 S., R. 6 E.

T. 18 S., R. 7 E., NW¼ of township.

T. 19 S., R. 9 E., SE¼ of township.

T. 20 S., R. 9 E.

T. 20 S., R. 10 E.

T. 20 S., R. 11 E.

T. 21 S., R. 11 E.

T. 20 S., R. 12 E.

T. 21 S., R. 12 E.

T. 21 S., R. 13 E.

T. 21 S., R. 14 E., Secs. 29, 30, and 31.

(Surveyed:)

T. 19 S., R. 9 E., Sec. 21, NE¼ of SE¼.
Sec. 28, N½ of NE¼, SW¼ of NE¼, and NE¼ of NW¼.

Very respectfully,

Geo. Otis Smith

Director.

Approved January 17, 1910
and sent to General Land Office.

R. A. Ballinger

Secretary.

EC 7

March 16, 1910.

The Honorable,

The Secretary of the Interior.

noted on withdrawal No. 103.

Sir:

In Temporary Power Site Withdrawal No. 103, Sevier River, Utah, approved by you on January 15, 1910, occurs a clerical error. The portion of the description which reads:

"T. 15 S., R. 1 W., Sec. 30, lots 3 and 4, E½ of SW¼"

should be changed to read

"T. 15 S., R. 1½ W., Sec. 26, lots 3 and 4, W½ of SW¼."

both of the Salt Lake Principal Meridian.

The revision of description does not materially change the area withdrawn.

Very respectfully,

Approved Mar 17 1910 Acting Director.
and sent to General Land Office.

Frank Pierce
Acting Secretary.
D.M.C

LAND CLASSIFICATION BOARD FILES.
PLEASE RETURN TO THE SECRETARY.

ACV
WSH

D 217
2-10

103

January 14, 1910.

The Honorable,

The Secretary of the Interior.

Sir:

In accordance with your instructions of April 23, 1909, I have the honor to submit the following recommendation, which involves 24,152 acres, 2,391 acres being entered:

TEMPORARY POWER SITE WITHDRAWAL NO. 103.

Sevier River, Utah.

In aid of proposed legislation affecting the disposal of water power sites on the public domain, all public lands in the following list are temporarily withdrawn from all forms of entry, selection, disposal, settlement, or location, and all existing claims, filings, and entries are temporarily suspended. All valid entries heretofore made may proceed up to and including the submission of final proof, but no purchase money will be received or final certificate of entry issued until further orders.

Salt Lake meridian.

T. 17 S., R. 1 W., Sec. 4, W½ of SW¼;
Sec. 5, lot 4, SW¼ of NE¼, S½ of NW¼, N½ of SE¼, SE¼ of SE¼;
Sec. 6, lots 1 to 6 inc. S½ of NE¼, N½ of SE¼, lots 23, 24 and 25;
Sec. 8, E½;
Sec. 9, W½;
Sec. 17, E½;
Sec. 21, NW¼ of NE¼, N½ of NW¼, SW¼ of NW¼, SW¼, S½ of SE¼;

A.C.V.
WBH

LAND CLASSIFICATION BOARD FILES.
PLEASE RETURN TO THE SECRETARY.

T. 17 S., R. 1 W., (Contd) Sec. 27, SW¼ of NE¼, N½ of NW¼, SW¼ of SW¼; N½ of SE¼, SE¼ of SE¼;
Sec. 28, NE¼, NE¼ of NW¼, N½ of SE¼;

T. 17 S., R. 2 W., Sec. 1, SW¼ of NW¼;

T. 16 S., R. 2 W., Sec. 1, lot 3, NW¼ of SW¼;
Sec. 2, lot 4, SE¼ of NE¼, SE¼ of SW¼, SE¼;
Sec. 3, lot 3, S½ of NW¼, W½ of SW¼;
Sec. 10, W½ of NW¼, NW¼ of SW¼, SE¼ of SW¼;
Sec. 11, SW¼ of NE¼, NW¼ of NW¼, SW¼ of NW¼;
Sec. 12, S½ of NW¼, SE¼;
Sec. 13, NW¼ of NW¼;
Sec. 14, E½ of NE¼, NW¼, N½ of SW¼, SE¼ of SW¼;
Sec. 15, S½ of NE¼, SE¼ of NW¼, E½ of SW¼; N½ of SE¼, SW¼ of SE¼;
Sec. 22, SW¼ of NE¼, E½ of NW¼, NE¼ of SW¼, SE¼;
Sec. 23, E½ of NW¼;
Sec. 26, SW¼ of NW¼, N½ of SW¼, SW¼ of SE¼;
Sec. 27, NE¼ of NE¼, W½ of E½;
Sec. 34, NW¼ of NE¼, SE¼ of NE¼;
Sec. 35, W½ of NE¼, SW¼ of NW¼, W½ of SW¼, SE¼ of SW¼, NE¼ of SE¼.

T. 16 S., R. 1 W., Sec. 30, lots 33, 34 and 35;
Sec. 31, lots 6, 7, 8, 9, 10, 11, 12, 13, 14, 15, 16, 17, 18, 19, 20, 24, 25, 26, 27, 28, 29, 30, 31, 38, 39, 40, 41, 42, 43, and 44.

Surveyed T. 15 S. Should be R. 1 W. Sec. 26 Lots 3 and 4 Should be W½ of SE¼
T. 15 S., R., 1 W., Sec. 30, lots 3 and 4, E½ of SW¼.

See ca letter 7 Mar 1918, herein

T. 15 S., R. 2 W., Every smallest legal subdivision, any portion of which lies within ¼ mile of either bank of the Sevier River in Secs. 5, 6, 7 and 8 (unsurveyed),

(Surveyed)
Sec. 9, SW¼ of SW¼;
Sec. 10, NE¼ of SE¼, S½ of SE¼;
Sec. 11, W½ of SW¼;
Sec. 15, S½ of N½;
Sec. 17, S½ of N½;
Sec. 21, E½ of W½, SW¼ of SE¼;
Sec. 22, S½ of NW¼;
Sec. 23, NW¼ of NE¼;
Sec. 25, NW¼ of NW¼;
Sec. 28, NW¼ of NE¼, E½ of NW¼, NW¼ of SE¼, S½ of SE¼;
Sec. 33, E½ of NE¼;
Sec. 34, W½ of SW¼;
Sec. 35, E½ of W½, SW¼ of SW¼;

T. 15 S., R. 3 W., Sec. 6, lots 1, 2, 3, 4, and 6,

T. 14 S., R. 3 W., Sec. 22, NE¼ of SW¼, S½ of SW¼, SE¼;
Sec. 23, S½;
Sec. 25, SW¼ of NW¼, NW¼ of SW¼;
Sec. 26, NW¼ of NW¼;
Sec. 27, N½ o f N½;
Sec. 28, NE¼, NE¼ of NW¼; S½ of NW¼, N½ of SW¼, SE¼ of SW¼, W½ of SE¼;
Sec. 29, SE¼ of SW¼, SE¼;
Sec. 31, S½ of NE¼, N½ of SE¼;

T. 15 S., R. 4 W., Sec. 5, SE¼ of SW¼, N½ of SE¼, SE¼ of SE¼;
Sec. 8, SE¼ of SW¼;
Sec. 18, lots, 2, 3 and 4, N½ of NE¼, NE¼ of NW¼;
Sec. 19, lots 1 and 2.

T. 15 S., R. 5 W., Sec. 22, E½ of SE¼;
Sec. 23, S½;
Sec. 24, W½ of SW¼;
Sec. 26, N½ of NE¼, NW¼, NW¼ of SW¼;
Sec. 27, NE¼ of NE¼, S½ of NE¼, NE¼ of SW¼, S½ of SW¼, SE¼;
Sec. 33, SE¼ of NE¼, E½ of SW¼, SE¼;
Sec. 34, NE¼ of NE¼, W½ of NW¼, SE¼ of NW¼, SW¼;

S
T. 16 S., R. 5 W., Sec. 3, lots 3 and 4, S½ of NW¼, SW¼;
Sec. 4, lots 1 to 4 inc. S½ of N½, SE¼;
Sec. 8, E½, S½ of SW¼;
Sec. 9, N½, N½ of SW¼, SW¼ of SW¼, NW¼ of SE¼;
Sec. 10, NW¼;
Sec. 17, N½, N½ of SW¼, SW¼ of SW¼, NW¼ of SE¼;
Sec. 18, lot 4, NE¼ of NE¼, S½ of NE¼, E½ of SW¼, SE¼;
Sec. 19, lots 1 to 4 inc. NE¼, E½ of W½, NW¼ of SE¼;
Sec. 30, lot 1.

T. 16 S., R. 6 W., Sec. 20, E½ of SE¼;
Sec. 21, S½;
Sec. 22, S½;
Sec. 23, NW¼ of SW¼; S½ of S½, NE¼ of SE¼;
Sec. 24, NE¼ of NE¼, S½ of N½, S½;
Sec. 25, N½, SW¼, N½ of SE¼; SW¼ of SE¼;
Sec. 26, all;
Sec. 27, N½, NW¼ of SW¼, E½ of SE¼;
Sec. 28, N½, NE¼ of SE¼;
Sec. 29, N½ of N½, SE¼ of NE¼, SW¼ of NW¼, W½ of SW¼, NE¼ of SE¼.

T. 16 S., R. 6 W., (Cont'd) Sec. 30, lots 2, 3 and 4, $SE\frac{1}{4}$ of $NE\frac{1}{4}$, $E\frac{1}{2}$ of $SW\frac{1}{4}$, $SE\frac{1}{4}$;
Sec. 31, lot 1, $N\frac{1}{2}$ of $NE\frac{1}{4}$, $NE\frac{1}{4}$ of $NW\frac{1}{4}$;
Sec. 35, $NE\frac{1}{4}$ of $SE\frac{1}{4}$.

T. 16 S., R. 7 W., Sec. 25, $E\frac{1}{2}$, $E\frac{1}{2}$ of $W\frac{1}{2}$, $SW\frac{1}{4}$ of $SW\frac{1}{4}$;
Sec. 35, $NE\frac{1}{4}$ of $SE\frac{1}{4}$, $S\frac{1}{2}$ of $SE\frac{1}{4}$;

T. 17 S., R. 7 W., Sec. 2, lots 1 and 2, $S\frac{1}{2}$ of $NE\frac{1}{4}$; $SE\frac{1}{4}$ of $NW\frac{1}{4}$, $SW\frac{1}{4}$, $N\frac{1}{2}$ of $SE\frac{1}{4}$, $SW\frac{1}{4}$ of $SE\frac{1}{4}$;
Sec. 3, $SE\frac{1}{4}$ of $SE\frac{1}{4}$;
Sec. 10, $E\frac{1}{2}$, $S\frac{1}{2}$ of $SW\frac{1}{4}$;
Sec. 11, $W\frac{1}{2}$ of $NE\frac{1}{4}$, $W\frac{1}{2}$;
Sec. 14, $NW\frac{1}{4}$ of $NW\frac{1}{4}$,
Sec. 15, $N\frac{1}{2}$ of $NE\frac{1}{4}$, $NW\frac{1}{4}$.

Very respectfully,

Geo. Otis Smith

Director.

Approved Jan. 15, 1910
and sent to General Land Office.

R. A. Ballinger.

Secretary

EC7,

9-1128

R.S.P. No. 107

July 1, 1910.

The Honorable,

The Secretary of the Interior.

Sir:

In accordance with your instructions I recommend the withdrawal for water-power of the following areas:

ORDER OF WITHDRAWAL.

Power-site Reserves Nos. 104 to 146 inclusive.

It is hereby ordered that those certain orders of withdrawal made heretofore:

On Jan. 17, 1910, described as Temporary Power-site Withdrawal No. 104; Calif.
On Jan. 17, 1910, described as Temporary Power-site Withdrawal No. 105; Colo.
On Jan. 18, 1910, described as Temporary Power-site Withdrawal No. 106; Idaho
On Jan. 21, 1910, described as Temporary Power-site Withdrawal No. 107; Utah
On Jan. 20, 1910, described as Temporary Power-site Withdrawal No. 108; Ariz.
On Jan. 24, 1910, described as Temporary Power-site Withdrawal No. 109; Mont.
On Jan. 24, 1910, described as Temporary Power-site Withdrawal No. 110; "
On Feb. 2, 1910, described as Temporary Power-site Withdrawal No. 111; Mont. Ida.
On Feb. 8, 1910, described as Temporary Power-site Withdrawal No. 112; Idaho
On Feb. 8, 1910, described as Temporary Power-site Withdrawal No. 113; Ida. Mont.
On Feb. 10, 1910, described as Temporary Power-site Withdrawal No. 114; Mont.
On Feb. 10, 1910, described as Temporary Power-site Withdrawal No. 115; "
On Feb. 18, 1910, described as Temporary Power-site Withdrawal No. 116; Colo.
On Feb. 25, 1910, described as Temporary Power-site Withdrawal No. 117; Ida.
On Feb. 28, 1910, described as Temporary Power-site Withdrawal No. 118; Ariz.
On Mar. 9, 1910, described as Temporary Power-site Withdrawal No. 119; Utah
On Mar. 9, 1910, described as Temporary Power-site Withdrawal No. 120; Ida.
On Mar. 18, 1910, described as Temporary Power-site Withdrawal No. 121; Colo.
On Mar. 18, 1910, described as Temporary Power-site Withdrawal No. 122; Utah
On Mar. 17, 1910, described as Temporary Power-site Withdrawal No. 123; Ida.
On Mar. 18, 1910, described as Temporary Power-site Withdrawal No. 124; Colo
On Mar. 18, 1910. described as Temporary Power-site Withdrawal No. 125; Ariz.
On Mar. 18, 1910, described as Temporary Power-site Withdrawal No. 126; Ariz.
On Mar. 19, 1910, described as Temporary Power-site Withdrawal No. 127; Colo
On Mar. 21, 1910, described as Temporary Power-site Withdrawal No. 128; Wyo.

R.S.R. No. 107

On Mar. 23, 1910, described as Temporary Power-site Withdrawal No. 129; Wash.
On Mar. 23, 1910, described as Temporary Power-site Withdrawal No. 130; Calif.
On Mar. 25, 1910, described as Temporary Power-site Withdrawal No. 131; Colo.
On Mar. 24, 1910, described as Temporary Power-site Withdrawal No. 132; Ida.
On Mar. 25, 1910, described as Temporary Power-site Withdrawal No. 133; Colo.
On Mar. 30, 1910, described as Temporary Power-site Withdrawal No. 134; Ida.
On Mar. 31, 1910, described as Temporary Power-site Withdrawal No. 135; Wash.
On April 9, 1910, described as Temporary Power-site Withdrawal No. 136; "
On April 12, 1910, described as Temporary Power-site Withdrawal No. 137; Wyo.
On April 11, 1910, described as Temporary Power-site Withdrawal No. 138; Wash.
On April 15, 1910, described as Temporary Power-site Withdrawal No. 139; Wyo.
On May 5, 1910, described as Temporary Power-site Withdrawal No. 140; Ida.
On May 6, 1910, described as Temporary Power-site Withdrawal No. 141; Mont.
On May 6, 1910, described as Temporary Power-site Withdrawal No. 142; Calif.
On May 11, 1910, described as Temporary Power-site Withdrawal No. 143; Colo.
On May 14, 1910, described as Temporary Power-site Withdrawal No. 144; Utah
On May 19, 1910, described as Temporary Power-site Withdrawal No. 145; Ariz.
On May 17, 1910, described as Temporary Power-site Withdrawal No. 146; Wyo.

and including the lands more particularly described and set forth below, be, and the same are hereby ratified, confirmed, and continued in full force and effect, and the lands reserved for water-power sites, subject to all of the provisions, limitations, exceptions, and conditions contained in the act of Congress entitled "An Act to authorize the President of the United States to make withdrawals of public lands in certain cases," approved June 25, 1910:

See memo. of June 28. 1910, stating that withdrawal to be confirmed will be found only on pages 6 to 8 of original No. 107.

P.L.R. No. 104

Power-site Reserves Nos. 104 to 146 inclusive, p. 113

Very respectfully,

Director.

July 1, 1910.
Respectfully referred to the
President with the recommendation
that same be approved.

R. A. Ballinger
Secretary.

Indexed
M. S. Pi

Approved July 2 1910.
and referred to the Secretary of the Interior.

Wm. H. Taft
President.

COPY

COPY

January 20, 1910

The Honorable,

P.S.R. No.109

The Secretary of the Interior.

Sir:

I recommend the restoration of the following areas in Temporary Power Site Withdrawal No. 42, for the reason that those areas are not valuable in connection with power development. The area involved in this recommendation is approximately 11,487 acres, 1,758 acres being entered, which will leave in Temporary Power Site Withdrawal No. 42, 90,173 acres, of which 520 acres is entered.

Restoration of Lands included in Temporary Power Site Withdrawal No. 42, of August 27, 1909.

POWER SITE RESTORATION NO. 7

Green River, Utah.

T. 4 S., R. 23 E., sec. 26, $SW\frac{1}{4}$ of $SW\frac{1}{4}$;
sec. 27, lots 1 and 2, $S\frac{1}{2}$ of $SE\frac{1}{4}$;
sec. 28, lot 1;
sec. 33, lots 1, 2, 3, 4, and 5;
sec. 34, lots 1, 2, 3, 4, and 5, $S\frac{1}{2}$ of $N\frac{1}{2}$;
sec. 35, lots 1, 2, 3, 4, 5, 6, 7, 8, $NW\frac{1}{4}$ of $NE\frac{1}{4}$, $SE\frac{1}{4}$ of $NE\frac{1}{4}$, $SW\frac{1}{4}$ of $SE\frac{1}{4}$;

T. 5 S., R. 23 E., sec. 1, lots 2, 3, and 4, $SW\frac{1}{4}$ of $NE\frac{1}{4}$, $S\frac{1}{2}$ of $NW\frac{1}{4}$, $SW\frac{1}{4}$, $W\frac{1}{2}$ of $SE\frac{1}{4}$
sec. 11, $E\frac{1}{2}$ of $NE\frac{1}{4}$, $NE\frac{1}{4}$ of $SE\frac{1}{4}$;
sec. 12, $W\frac{1}{2}$, $W\frac{1}{2}$ of $E\frac{1}{2}$;
sec. 13, $N\frac{1}{2}$ of $NE\frac{1}{4}$, $NE\frac{1}{4}$ of $NW\frac{1}{4}$.

T. 6 S., R. 23 E., sec. 5, lots 2, 3, 4, 7, and 9, $S\frac{1}{2}$ of $SW\frac{1}{4}$, $NW\frac{1}{4}$ of $SE\frac{1}{4}$;
sec. 6, lot 7.

COPY

January 20, 1910

The Honorable,

The Secretary of the Interior.

Sir:

I recommend the restoration of the following areas in Temporary Power Site Withdrawal No. 12, for the reason that those areas are not valuable in connection with power development. The area involved in this recommendation is approximately 11,187 acres, 1,758 acres being entered, which will leave in Temporary Power Site Withdrawal No. 12, 90,173 acres, of which 880 acres is entered.

Restoration of Lands Included in Temporary Power Site Withdrawal No. 12, of August 27, 1909.

POWER SITE RESTORATION NO. 2

Green River, Utah.

T. 4 S., R. 23 E., sec. 26, SW¼ or SW¼;
sec. 27, lots 1 and 2, S½ or SE¼;
sec. 28, lot 1;
sec. 33, lots 1, 2, 3, 4, and 5;
sec. 34, lots 1, 2, 3, 4, and 5, S½ or N½;
sec. 35, lots 1, 2, 3, 4, 5, 6, 7, 8, NW¼ or NW¼, SW¼ or NE¼, SW¼ or SE¼;

T. 5 S., R. 23 E., sec. 1, lots 2, 3, and 4, SW¼ or NW¼, S½ of NW¼, SW¼, W½ or SE¼
sec. 11, W½ or NE¼, NW¼ or SE¼;
sec. 12, W½ or E½;
sec. 13, W½ or NW¼, NE¼ or NW¼.

T. 6 S., R. 23 E., sec. 5, lots 2, 3, 4, 7, and 9, S½ or SW¼, NW¼ or SE¼;
sec. 6, lot 7.

COPY

T. 7 S., R. 21 E., sec. 1, lots 3, 4, and 5, SW¼ of NW¼;
sec. 4, lots 1, 4, and 5, E½ of NW¼;
sec. 5, lots 1, 2, 3, 4, 5, 6, 7, and 8, N½ of S½;
sec. 6, lots 1, 2, 3, 6, 7, 8, 10, 11, 14, 15, and 16, SW¼ of NW¼, NW¼ of SW¼, NE¼ of SE¼;
sec. 7, lots 1, 2, 3, 6, 8, 9, and 15, SE¼ of NW¼, SW¼ of SE¼;
sec. 8, lots 1, 2, 3, and 4, NW¼ of NW¼, NE¼ of SW¼;
sec. 17, lots 1, 2, 3, 4, 5, 6, 7, and 8;
sec. 18, NE¼ of NE¼;
sec. 19, lots 2, 3, 4, 5, 6, 7, 8, 9, and 11, NE¼ of NE¼, S½ of SW¼, SW¼ of SE¼;
sec. 20, lots 1, 2, 3, and 4, SE¼ of NW¼; N½ of SW¼, SE¼ of SW¼, S½ of SE¼;
sec. 28, lots 1, 2, and 3, NW¼ of NW¼, SE¼ of NW¼, E½ of SW¼;
sec. 29, lots 1, 2, 3, 4, 9, and 10;
sec. 30, lots 1, 2, 3, 4, 5, 6, 7, 8, 9, and 10, NE¼ of SE¼, NW¼ of SE¼;
sec. 33, lots 1 and 2, NE¼ of NE¼;

T. 7 S., R. 20 E., sec. 24, lots 3, 4, 5, 6, 7, and 8, SW¼ of SW¼, SE¼ of SE¼;
sec. 25, lots 1, 2, 3, 4, 5, 6, 7, 8, and 9, NE¼ of NE¼, W½ of NW¼, NE¼ of SW¼, N½ of SE¼;

T. 8 S., R. 21 E., sec. 5, lots 2, 3, 4, and 5, SW¼ of NE¼; N½ of SW¼;
sec. 6, lots 6, 7, 8, and 9, N½ of SW¼;

T. 8 S., R. 20 E., sec. 21, lot 6;
sec. 27, lots 3, 4, 5, and 6;
sec. 28, lot 1.

T. 9 S., R. 20 E., sec. 4, lots 10, 11, and 12; S½ of SW¼;
sec. 5, lots 1, 2, 3, and 4;
sec. 6, lots 1, 2, 5, and 6;
sec. 7, NE¼ of NE¼;
sec. 8, N½ of N½.

T. 9 S., R. 19 E., sec. 1, lots 1 and 2, SE¼ of NE¼;
sec. 14, lots 3 and 4, W½ of SE¼;
sec. 23, lots 1, 2, 3, 4, 5, lot 6 on west bank, lot 6 on east bank, lot 7, NW¼ of NE¼, SE¼ of NW¼, SE¼ of SE¼
sec. 24, lot 1, SW¼ of NW¼;
sec. 26, lots 1, 2, and 3, N½ of NE¼, SW¼ of NE¼, SE¼ of NW¼, N½ of SW¼.

COPY

T. 7 S., R. 21 E., sec. 1, lots 3, 4, and 5, SW¼ of NW¼;
sec. 4, lots 1, 4, and 5, E½ of NW¼;
sec. 5, lots 1, 2, 3, 4, 5, 6, 7, and 8,
N½ of S½;
sec. 6, lots 1, 2, 3, 6, 7, 8, 10, 11, 14,
15, and 16, SW¼ of NW¼, NW¼ of SW¼,
NE¼ of SE¼;
sec. 7, lots 1, 2, 3, 6, 8, 9, and 15, SE¼
of NW¼, SW¼ of SE¼;
sec. 8, lots 1, 2, 3, and 4, NW¼ of NW¼, NE¼
of SW¼;
sec. 17, lots 1, 2, 3, 4, 5, 6, 7, and 8;
sec. 18, NW¼ of NE¼;
sec. 19, lots 2, 3, 4, 5, 6, 7, 8, 9, and 11,
NW¼ of NE¼, S½ of SW¼, SW¼ of SE¼;
sec. 20, lots 1, 2, 3, and 4, E½ of NW¼,
N½ of SW¼, SE¼ of SW¼, E½ of SE¼;
sec. 28, lots 1, 2, and 3, NW¼ of NW¼, SE¼ of
NW¼, E½ of SW¼;
sec. 29, lots 1, 2, 3, 4, 9, and 10;
sec. 30, lots 1, 2, 3, 4, 5, 6, 7, 8, 9, and
10, NE¼ of SE¼, NW¼ of SE¼;
sec. 33, lots 1 and 2, NE¼ of NE¼;

T. 7 S., R. 20 E., sec. 24, lots 3, 4, 5, 6, 7, and 8, SW¼ of
SW¼, S½ of SE¼;
sec. 25, lots 1, 2, 3, 4, 5, 6, 7, 8, and 9,
NE¼ of NE¼, W½ of NW¼, NE¼ of SW¼,
N½ of SE¼;

T. 8 S., R. 21 E., sec. 5, lots 2, 3, 4, and 5, SW¼ of NE¼,
W½ of SW¼;
sec. 6, lots 6, 7, 8, and 9, N½ of SW¼;

T. 8 S., R. 20 E., sec. 24, lot 6;
sec. 27, lots 3, 4, 5, and 6;
sec. 28, lot 1.

T. 9 S., R. 20 E., sec. 4, lots 10, 11, and 12; S½ of SW¼;
sec. 5, lots 1, 2, 3, and 4;
sec. 6, lots 1, 2, 5, and 6;
sec. 7, NE¼ of NE¼;
sec. 8, N½ of E½.

T. 9 S., R. 19 E., sec. 1, lots 1 and 2, SE¼ of NE¼;
sec. 11, lots 3 and 4, W½ of SE¼;
sec. 23, lots 1, 2, 3, 4, 5, lot 6 on west
bank, lot 6 on east bank, lot 7,
NW¼ of NE¼, SE¼ of NW¼, SE¼ of SW¼
sec. 24, lot 1, SW¼ of NW¼;
sec. 26, lots 1, 2, and 3, N½ of NE¼, SW¼ of
NE¼, SE¼ of NW¼, N½ of SW¼.

COPY

T. 21 S., R. 16 E., sec. 27, lots 5, 6, 7, and 8, S½ of NW¼, S½ of SE¼;
sec. 28, lot 2;
sec. 33, lot 1;

T. 22 S., R. 16 E., sec. 21, lots 1, 2, 3, 4, 5, 6, 7, 8, and 9, E½ of NW¼;
sec. 26, SW¼ of SW¼
sec. 27, lots 1, 2, 3, 4, 5, 6, 7, 8, 9, 10, 12, and 13, SW¼ of NW¼, SW¼ of SE¼;
sec. 34, lots 1, 5, 6, 7, 9, and 10, SE¼ of SE¼;
sec. 35, W½ of NW¼;
sec. 28, lots 1, 2, 4, and 5, NE¼ of SE¼;

T. 23 S., R. 16 E., sec. 3, lots 2, 3, 4, 6, 7, 8, 9, 10, 11, 12, 13, 14, SE¼ of SW¼, NE¼ of SE¼;
sec. 10, NE¼ of NE¼;
sec. 11, lots 1, 2, 3, 4, 5, 6, 8, 9, 10, 11, and 14, NW¼ of NW¼, SE¼ of NW¼;
sec. 12, lot 1, SE¼ of SW¼;
sec. 13, lots 1, 5, 6, 7, and 10, NW¼ of NE¼;
sec. 24, lots 1, 5, and 6.

Uinta Meridian, Utah

T. 4 S., R. 3 E., sec. 28, lots 1 and 2;
sec. 33, lots 1, 2, 3, 4, 5, and 6; SW¼ of NW¼, NW¼ of SW¼;

T. 5 S., R. 3 E., sec. 8, lots 2, 3, and 4.

T. 5 S., R. 2 E., sec. 1, lots 6, 7, 8, and 9, NE¼ of SW¼;
sec. 11, lots 1, 2, 3, and 4, SE¼ of NW¼;
sec. 12, lots 1, 2, 3, and 4;
sec. 14, lots 1, 2, 3, and 4;
sec. 22, lot 1;
sec. 23, lot 1;

For the reason that they are not valuable in connection with power development, I recommend the restoration of the following areas, withdrawn on recommendation of the Reclamation Service under first form on February 17, 1909, the Reclamation Service having stated under date of November 9, 1909, that the withdrawal of these areas was for power conservation only. It is further recommended that any tracts not otherwise withdrawn, reserved or appropriated, become subject to entry on such dates and after such notice by publication as the

COPY

T. 21 S., R. 16 E., sec. 27, lots 5, 6, 7, and 8, SE¼ of NW¼, S½ of SE¼;
sec. 29, lot 2;
sec. 33, lot 1;

T. 22 S., R. 16 E., sec. 27, lots 1, 2, 3, 4, 5, 6, 7, 8, and 9, SE¼ of NW¼;
sec. 29, SW¼ of SW¼;
sec. 31, lots 1, 2, 3, 4, 5, 6, 7, 8, 9, 10, 12, and 13, SW¼ of NW¼, SW¼ of SE¼;
sec. 33, lots 1, 5, 6, 7, 9, and 10, SE¼ of SE¼;
sec. 35, W½ of NW¼;
sec. 29, lots 1, 4, 5, and 8, NE¼ of SW¼;

T. 23 S., R. 16 E., sec. 3, lots 2, 3, 4, 6, 7, 8, 9, 10, 11, 12, 13, 14, SE¼ of SW¼, NE¼ of SE¼;
sec. 10, NE¼ of NE¼;
sec. 11, lots 1, 2, 3, 4, 5, 6, 8, 9, 10, 11, and 14, NW¼ of NW¼, SE¼ of NW¼;
sec. 12, lot 1, SE¼ of SW¼;
sec. 13, lots 1, 5, 6, 7, and 10, NW¼ of NE¼;
sec. 24, lots 1, 5, and 6.

Uinta Meridian, Utah

T. 4 S., R. 3 E., sec. 28, lots 1 and 2;
sec. 33, lots 1, 2, 3, 4, 5, and 6; SW¼ of NW¼, NW¼ of SW¼;

T. 5 S., R. 3 E., sec. 8, lots 2, 3, and 4.

T. 5 S., R. 2 E., sec. 1, lots 6, 7, 8, and 9, NE¼ of SW¼;
sec. 11, lots 1, 2, 3, and 4, SE¼ of NW¼;
sec. 12, lots 1, 2, 3, and 4;
sec. 14, lots 1, 2, 3, and 4;
sec. 22, lot 1;
sec. 23, lot 1;

For the reason that they are not valuable in connection with power development, I recommend the restoration of the following areas, withdrawn on recommendation of the Reclamation Service under first form on February 17, 1909, the Reclamation Service having stated under date of November 9, 1909, that the withdrawal of these areas was for power conservation only. It is further recommended that any tracts not otherwise withdrawn, reserved or appropriated, become subject to entry on such dates and after such notice by publication as the

COPY

Secretary may prescribe.

Restoration of lands included in first form withdrawal of February 17, 1909.

Salt Lake Meridian, Utah.

T. 3 N., R. 21 E., sec. 16, all;
sec. 17, W½ of W½;
sec. 18, all;
sec. 19, all;
sec. 20, W½ of W½;
sec. 21, N½;
sec. 28, E½, SE¼ of NW¼, SW¼;
sec. 29, N½, N½ of S½;
sec. 30, NE¼;
sec. 31, NE¼, N½ of SE¼;
sec. 32, all.
sec. 33, all.

T. 2 N., R. 20 E., sec. 1, W½, SE¼;
sec. 12, N½, NE¼ of SW¼, SE¼;
sec. 2, all on east side of Green River which includes lots 1, 2, and 3, E½ of NE¼, NE¼ of SE¼;
sec. 13, E½ of NE¼, NE¼ of SE¼.

T. 3 N., R. 20 E., secs. 25, 26, 27, 28, 33, and 34;
sec. 35, SE¼ of SE¼;
sec. 36, all;

T. 2 N., R. 21 E., secs. 1, 2, 3, and 4;
sec. 5, E½, E½ of W½, SW¼ of SW¼;
sec. 6, lots 13, 14, and 15, S½ of SE¼
secs. 7, 8, 9, and 10;
sec. 11, N½, N½ of S½;
sec. 12, N½, NW¼ of SW¼;
sec. 15, W½, W½ of E½;
secs. 16, 17, and 18;
sec. 19, lots 1 and 2, N½ of NE¼;
sec. 20, NW¼ of NE¼, N½ of NW¼.

T. 2 N., R. 22 E., secs. 1, 2, 3, 4, 5, and 6;
sec. 7, lot 1, N½ of NE¼, NE¼ of NW¼;
sec. 8, N½, SW¼, N½ of SE¼, SW¼ of SE¼;
sec. 9, N½, N½ of SW¼, NW¼ of SE¼;
sec. 10, NE¼, N½ of NW¼, N½ of SE¼, SE¼ of SE¼;
secs. 11 and 12;
sec. 13, N½, N½ of S½, SW¼ of SW¼;
sec. 14, N½, N½ of SE¼.

T. 2 N., R. 23 E., secs. 7, 8, 9, and 10;
sec. 15, N½ of N½, S½ of S½;

COPY

Secretary may prescribe.

Restoration of lands included in first form withdrawal of February 17, 1909.

Salt Lake Meridian, Utah.

T. 3 N., R. 21 E., sec. 16, all;
sec. 17, W½ of W½;
sec. 18, all;
sec. 19, all;
sec. 20, W½ of W½;
sec. 21, N½;
sec. 28, E½, SE¼ of NW¼, SW¼;
sec. 29, W½, N½ of S½;
sec. 30, NE¼;
sec. 31, NE¼, N½ of SE¼;
sec. 32, all.
sec. 33, all.

T. 2 N., R. 20 E., sec. 1, W½, SE¼;
sec. 12, N½, NW¼ of SW¼, SE¼;
sec. 2, all on east side of Green River
which includes lots 1, 2, and 3, N½
of NE¼, NE¼ of SE¼;
sec. 13, E½ of NE¼, NE¼ of SE¼.

T. 3 N., R. 20 E., secs. 25, 26, 27, 28, 33, and 34;
sec. 35, SE¼ of SE¼;
sec. 36, all;

T. 2 N., R. 21 E., secs. 1, 2, 3, and 4;
sec. 5, E½, E½ of W½, SW¼ of SW¼;
sec. 6, lots 13, 14, and 15, S½ of SE¼
secs. 7, 8, 9, and 10;
sec. 11, N½, N½ of S½;
sec. 12, N½, NW¼ of SW¼;
sec. 15, W½, W½ of E½;
secs. 16, 17, and 18;
sec. 19, lots 1 and 2, N½ of NE¼;
sec. 20, NW¼ of NE¼, W½ of NW¼.

T. 2 N., R. 22 E., secs. 1, 2, 3, 4, 5, and 6;
sec. 7, lot 1, N½ of NE¼, NE¼ of NW¼;
sec. 8, N½, SW¼, N½ of SE¼, SW¼ of SE¼;
sec. 9, N½, N½ of SW¼, NW¼ of SE¼;
sec. 10, NW¼, N½ of NW¼, N½ of SW¼, SE¼ of SW¼;
secs. 11 and 12;
sec. 13, N½, N½ of S½, SW¼ of SW¼;
sec. 14, N½, N½ of SE¼.

T. 2 N., R. 23 E., secs. 7, 8, 9, and 10;
sec. 15, N½ of N½, E½ of E½;

COPY

T. 2 N., R. 23 E., sec. 16, all;
(cont'd) sec. 17, NW¼ of NE¼, NW¼, NW¼ of SW¼; SE¼ of SE¼;
sec. 18, lots 1 and 2, E½, E½ of NW¼;
sec. 19, lots 9 and 10, E½ of SW¼, SE¼;
sec. 20, E½, SE¼ of NW¼, SW¼;
secs. 21 and 22;

T. 6 S., R. 21 E., secs. 11 to 16, and 19 to 36, inclusive.

T. 4 S., R. 24 E., secs. 4 to 9, 17 to 20, and 29 to 32, inclusive, except every smallest legal subdivision any portion of which lies within ¼ mile of Green River.

T. 4 S., R. 23 E., secs. 1 to 3, 10 to 15, 21 to 28, and 33 to 36, inclusive.

T. 5 S., R. 24 E., sec. 5, NE¼, S½ of NW¼, S½;
sec. 6, SE¼ of NE¼, SE¼;
secs. 7, 8, 17, and 18.

T. 5 S., R. 23 E., sec. 1, lots 2, 3, and 4, SW¼ of NE¼, S½ of NW¼, SW¼, W½ of SE¼;
secs. 2, 3, 4, 9, 10, and 11;
sec. 12, W½ of E½, W½;
secs. 13 to 22, and 27 to 33, inclusive.

T. 6 S., R. 23 E., secs. 4, 5, and 6.

T. 6 S., R. 22 E., secs. 1 to 24, inclusive, 30 and 31.

The following areas were included in the first form withdrawal of February 17, 1909, on recommendation of the Reclamation Service, and were also included in Temporary Power Site Withdrawal No. 42, of August 27, 1909, on recommendation of the Geological Survey. I recommend with respect to these areas that the first form withdrawal made on recommendation of the Reclamation Service be cancelled and that the withdrawal of August 27, 1909, in aid of proposed legislation affecting the disposal of water power sites be continued.

Cancellation of first form withdrawal of February 17, 1909,

and continuation of Power Site Withdrawal

of August 27, 1909.

COPY

T. 2 N., R. 23 E., secs. 16, all;
(cont'd) secs. 17, NW¼ of NE¼, NW¼, NW¼ of SW¼; SE¼ of SE¼;
secs. 18, lots 1 and 2, E½, E½ of NW¼;
secs. 19, lots 9 and 10, E½ of SW¼, SE¼;
secs. 20, E½, SE¼ of NW¼, SW¼;
secs. 21 and 22;

T. 6 S., R. 21 E., secs. 11 to 16, and 19 to 36, inclusive.

T. 4 S., R. 24 E., secs. 4 to 9, 17 to 20, and 29 to 32, inclusive,
except every smallest legal subdivision
any portion of which lies within ¼
mile of Green River.

T. 4 S., R. 23 E., secs. 1 to 3, 10 to 15, 21 to 28, and 33 to 36,
inclusive.

T. 5 S., R. 24 E., secs. 5, NE¼, S½ of NW¼, S½;
secs. 6, SE¼ of NE¼, SE¼;
secs. 7, 8, 17, and 18.

T. 5 S., R. 23 E., secs. 1, lots 2, 3, and 4, SW¼ of NE¼, S½ of NW¼,
SW¼, W½ of SE¼;
secs. 2, 3, 9, 10, and 14;
sec. 12, W½ of E½, W½;
secs. 13 to 22, and 27 to 33, inclusive.

T. 6 S., R. 23 E., secs. 4, 5, and 6.

T. 6 S., R. 22 E., secs. 1 to 24, inclusive, 30 and 31.

The following areas were included in the first form withdrawal of February 17, 1909, on recommendation of the Declamation Service, and were also included in Temporary Power Site Withdrawal No. 12, of August 27, 1909, on recommendation of the Geological Survey. I recommend with respect to these areas that the first form withdrawal made on recommendation of the Reclamation Service be cancelled and that the withdrawal of August 27, 1909, in aid of proposed legislation affecting the disposal of water power sites be continued.

Cancellation of first form withdrawal of February 17, 1909,

and continuation of Power Site Withdrawal

of August 27, 1909.

COPY

Salt Lake Meridian, Utah

T. 4 S., R. 24 E., Every smallest legal subdivision in secs. 7, 8, 9, 17, 18, 19, 20, 29, 30, 31 and 32, any portion of which lies within ¼ mile of Green River.

T. 5 S., R. 24 E., sec. 5, N½ of NW¼;
sec. 6, N½ of NE¼, SW¼ of NE¼, W½;
T. 5 S., R. 23 E., sec. 1, lot 1, SE¼ of NE¼, E½ of SE¼;
sec. 12, E½ of E½.

I recommend that the existing first form withdrawal covering the following lands be changed to a Temporary Power Site Withdrawal in the following form, and that any lands in the following list not affected by the first form withdrawal be also included in the power withdrawal. This recommendation involves 8,034 acres, 660 acres being entered:

Change of form of withdrawal from first form Reclamation Act to Temporary Power Site.

TEMPORARY POWER SITE WITHDRAWAL NO. 107.

Green River No. 2, Utah.

In aid of proposed legislation affecting the disposal of water power sites on the public domain, all public lands in the following list are temporarily withdrawn from all forms of entry, selection, disposal, settlement or location, and all existing claims, filings, and entries are temporarily suspended. All valid entries heretofore made may proceed up to and including the submission of final proof, but no purchase money will be received or final certificate of entry issued until further orders.

Salt Lake Meridian, Utah.

T. 3 N., R. 21 E., sec. 17, E½, E½ of W½;
sec. 20, E½, E½ of W½;

COPY

The Secretary, P. 6.

Salt Lake Meridian, Utah

T. 4 S., R. 2W. Every resident legal subdivision in secs. 7, 6, 5, 17, 18, 19, 20, 29, 30, 31 and 32, any portion of which lies within the mile of Green River.

T. 5 S., R. 2W., secs. 5, NW¼ of NW¼; secs. 6, N½ of NE¼, SW¼ of NE¼, W½; T. 5 S., R. 2E., sec. 1, Lot 1, E½ of NE¼, E½ of SE¼; sec. 12, E½ of E½.

I recommend that the existing first form withdrawal covering the following lands be changed to a Temporary Power Site Withdrawal in the following form, and that any lands in the following list not affected by the first form withdrawal be also included in the power withdrawal. This recommendation involves 8,038 acres, 660 acres being embraced:

Change of form of withdrawal from First form

Reclamation Act to Temporary Power Site.

TEMPORARY POWER SITE WITHDRAWAL NO. 107.

Green River No. 2, Utah.

In aid of proposed legislation affecting the disposal of water power sites on the public domain, all public lands in the following list are temporarily withdrawn from all forms of entry, selection, disposal, settlement or location, and all contesting claims, filings, and entries are temporarily suspended. All valid entries heretofore made may proceed up to and including the submission of final proof, but no purchase money will be received or final certificate or entry issued until further orders.

Salt Lake Meridian, Utah.

T. 3 N., R. 21 E., sec. 17, E½, NW¼ of W½; sec. 20, E½, E½ of W½;

COPY

T. 3 N., R. 21 E., (cont'd) sec. 21, W½;
sec. 28, N½ of NW¼, SW¼ of NW¼;
sec. 29, S½ of S½;
sec. 30, lots 1, 2, 3, 4, 5, 6, 7, 8, 9, 10, 11;
sec. 31, lots 2, 3, 4, 5, 6, 7, 8, 9;

T. 2 N., R. 20 E., sec. 1, lots 1, 2, and 3, SW¼ of NE¼;
sec. 11, lots 1, 2, 3, 4, and 5;
sec. 12, lot 1, NW¼ of SW¼, SE¼ of SW¼;
sec. 13, lots 1, 2, and 3, W½ of NE¼;
sec. 24, lot 1.

T. 3 N., R. 20 E., sec. ~~36~~ 35, lots 1, 2, 3, 4, 5, 6, 7, 8, 9, 10, NW¼ of NW¼, N½ of SE¼, SW¼ of SE¼;

T. 2 N., R. 21 E., sec. 5, W½ of NW¼, NW¼ of SW¼;
sec. 6, lots 1, 8, 9, 10, 11, and 12;
sec. 11, S½ of S½;
sec. 12, lots 1, 2, and 3, NE¼ of SW¼, SW¼ of SW¼;
sec. 13, lot 1;
sec. 14, lots 1 and 2;
sec. 15, lots 1 and 2, E½ of NE¼;
sec. 19, lots 3, 4, 5, 6, 7, and 8;
sec. 20, lots 1, 2, 3, and 4, NE¼ of NE¼, SW¼ of NE¼;
sec. 21, lots 1, 2, and 3, and 4, N½ of NE¼;
sec. 22, lots 1, 2, 3, and 4, W½ of NE¼, NW¼;

T. 2 N., R. 22 E., sec. 7, lots 2, 3, 4, 5, 6, 7, and 8, SE¼ of NW¼, SE¼ of SE¼;
sec. 8, SE¼ of SE¼;
sec. 9, lots 1, 2, 3, and 4, SW¼ of SW¼;
sec. 10, lot 1, S½ of NW¼, SW¼ of SE¼;
sec. 13, lots 1 and 2, SE¼ of SW¼;
sec. 14, lots 1, 2, and 3, SE¼ of SE¼;
sec. 15, lots 1, 2, 3, and 4, E½ of NE¼;
sec. 17, lots 1, 2, and 3;
sec. 18, lots 1, 2, 3, 4, and 5, NE¼;
sec. 23, lot 1;
sec. 24, lots 1 and 2;

T. 2 N., R. 23 E., sec. 15, lots 1, 2, 3, 4, 5, 6, 7, and 8, and islands adjacent thereto;
sec. 17, lots 1, 2, 3, 4, 5, 6, 7, NE¼ of SE¼; SW¼ of SE¼;
sec. 18, lots 3, 4, and 5, E½ of SW¼;
sec. 19, lots 1, 2, 3, 4, 5, 6, 7, 8;
sec. 20, lots 1 and 2, NE¼ of NW¼, SW¼ of NW¼.

Inasmuch as portions of the lands included in the above recommendations are unsurveyed, it is recommended that appropriate

COPY

T. 3 N., R. 21 E., sec. 21, W½;
(cont'd) sec. 28, N½ of NW¼, SW¼ of NW¼;
sec. 29, S½ of S½;
sec. 30, lots 1, 2, 3, 4, 5, 6, 7, 8, 9, 10, 11;
sec. 31, lots 2, 3, 4, 5, 6, 7, 8, 9;

T. 2 N., R. 20 E., sec. 1, lots 1, 2, and 3, SW¼ of NE¼;
sec. 11, lots 1, 2, 3, 4, and 5;
sec. 12, lot 1, NW¼ of SW¼, SE¼ of SW¼;
sec. 13, lots 1, 2, and 3, W½ of NE¼;
sec. 24, lot 1.

T. 3 N., R. 20 E., sec. 26, lots 1, 2, 3, 4, 5, 6, 7, 8, 9, 10, NW¼ of NW¼, N½ of SE¼, SW¼ of SE¼;

T. 2 N., R. 21 E., sec. 5, W½ of NW¼, NW¼ of SW¼;
sec. 6, lots 1, 8, 9, 10, 11, and 12;
sec. 11, S½ of S½;
sec. 12, lots 1, 2, and 3, NE¼ of SW¼, SW¼ of SW¼;
sec. 13, lot 1;
sec. 14, lots 1 and 2;
sec. 15, lots 1 and 2, E½ of NE¼;
sec. 19, lots 3, 4, 5, 6, 7, and 8;
sec. 20, lots 1, 2, 3, and 4, NE¼ of NE¼, SW¼ of NE¼;
sec. 21, lots 1, 2, and 3, and 4, N½ of NE¼;
sec. 22, lots 1, 2, 3, and 4, W½ of NE¼, NW¼;

T. 2 N., R. 22 E., sec. 7, lots 2, 3, 4, 5, 6, 7, and 8, SE¼ of NW¼, SE¼ of SE¼;
sec. 8, SE¼ of SE¼;
sec. 9, lots 1, 2, 3, and 4, SW¼ of SW¼;
sec. 10, lot 1, S½ of NW¼, SW¼ of SE¼;
sec. 13, lots 1 and 2, SE¼ of SW¼;
sec. 14, lots 1, 2, and 3, SE¼ of SE¼;
sec. 15, lots 1, 2, 3, and 4, E½ of NE¼;
sec. 17, lots 1, 2, and 3;
sec. 18, lots 1, 2, 3, 4, and 5, NE¼;
sec. 23, lot 1;
sec. 24, lots 1 and 2;

T. 2 N., R. 23 E., sec. 15, lots 1, 2, 3, 4, 5, 6, 7, and 8, and islands adjacent thereto;
sec. 17, lots 1, 2, 3, 4, 5, 6, 7, NE¼ of SE¼, SW¼ of SE¼;
sec. 18, lots 3, 4, and 5, E½ of SW¼;
sec. 19, lots 1, 2, 3, 4, 5, 6, 7, 8;
sec. 20, lots 1 and 2, NE¼ of NW¼, SW¼ of NW¼.

Inasmuch as portions of the lands included in the above recommendations are unsurveyed, it is recommended that appropriate

COPY

notation be made on the records to show the withdrawal thereof while unsurveyed, as well as after survey has been made.

Very respectfully,

Geo. Otis Smith
Director.

Approved January 21, 1910,
and sent to General Land Office.

/s/ R. S. Ballinger
Secretary.

COPY

notation be made on the records to show the withdrawal thereof while unsurveyed, as well as after survey has been made.

Very respectfully,

Geo. Otis Smith
Director.

Approved January 21, 1910,
and sent to General Land Office.

/s/ R. S. Ballinger
Secretary.

D-10 352

D

See P.L.R. No. 109

March 7, 1910.

The Honorable,

The Secretary of the Interior.

Sir:

The Director of the Reclamation Service in letter of November 9, 1909, reports that the following withdrawal of lands along the Grand River, Utah, under the first form Reclamation Act, approved December 4, 1908, was for power purposes:

"Grand Valley Project: Colorado-Utah,

Salt Lake P. M.,

P.S.R. No. 119 Utah.

Platted Reclamation Nov 9 1909

All lands within one mile on either side of the Grand River located approximately through the following townships, surveyed and unsurveyed.

T. 21 S., R. 24 E., T. 22 S., R. 24 E.,

T. 19 S., R. 25 E., T. 20 S., R. 25 E.,

T. 21 S., R. 25 E., T. 19 S., R. 26 E.,

T. 20 S., R. 26 E.."

It is recommended that the first form withdrawal relating thereto be cancelled and that in lieu thereof there be substituted the following Temporary Power Site Withdrawal:

LAND CLASSIFICATION BOARD FILES
PLEASE RETURN TO THE SECRETARY

14030001

TEMPORARY POWER SITE WITHDRAWAL NO. 119.

Grand River, Utah.

In aid of proposed legislation affecting the disposal of water power sites on the public domain, all public lands in the following list are temporarily withdrawn from all forms of entry, selection, disposal, settlement, or location, and all existing claims, filings, and entries are temporarily suspended. All valid entries heretofore made may proceed up to and including the submission of final proof, but no purchase money will be received or final certificate of entry issued until further orders.

Salt Lake Meridian.

T. 19 S., R. 26 E., Sec. 29, Lots 1, 2 and 5, N½ of SW¼, SE¼;
Sec. 30, Lots 1 and 2, NE¼ of SW¼, S½ of SW¼, N½ of SE¼;
Sec. 31, Lot 3;
Sec. 28, W½ of SW¼, (unsurveyed)

T. 20 S., R. 25 E., Sec. 12, Lots 6 and 7,
Sec. 13, Lot 3, NE¼ of SW¼;
Every smallest legal subdivision in
Secs. 22, 23, 26, 27, 33, 34 and 35, any portion of which will when surveyed lie within ¼ mile of the Grand River.

T. 21 S., R. 25 E., (unsurveyed) Every smallest legal subdivision any portion of which will when surveyed lie within ¼ mile of the Grand River.

T. 21 S., R. 24 E., Sec. 13, SW¼ of SW¼;
Sec. 15, Lot 3, N½ of SW¼, SW¼ of SW¼;
Sec. 22, Lots 2, 3, 9 and 10, W½ of W½;
Sec. 23, Lots 2 and 3, W½ of NE¼, SE¼ of NE¼, NW¼, E½ of SW¼, SE¼;
Sec. 24, all;
Sec. 25, N½, N½ of S½;
Sec. 26, Lots 1, 5, 6 and 9, NE¼, E½ of SE¼;
Sec. 27, Lot 3, W½ of NW¼, SE¼ of NW¼;
Sec. 35, Lots 1, 4, 5 and 8, W½ of NW¼, SE¼ of NW¼, N½ of SW¼.

R.S.R. No. 119

T. 32 S., R. 24 E., (partly unsurveyed) Every smallest legal subdivision in Secs. 1 to 24 inclusive, any portion of which when surveyed lie within ¼ mile of the Grand River.
Sec. 28, Lots 2, 3 and 6,
Sec. 29, Lots 1, 2, 3 and 4, NE¼ of NE¼, SW¼ of NE¼, SE¼ of NW¼, E½ of SW¼.
Sec. 33, SW¼ of SW¼.

The area included in this withdrawal is approximately 12,392 acres, of which 572 acres are entered. Inasmuch as portions of this withdrawal are on unsurveyed land it is requested that appropriate notation be made on the records to show the withdrawal thereof while unsurveyed as well as after survey has been approved.

Very respectfully,

Geo. Otis Smith
Director.

Approved Mar. 9, 1910.
and sent to the General Land Office.

Indexed
M. S. P.

R. A. Ballinger
Secretary.

E. C. F

D 376

D-10

See P.S.R. No. 107

122

March 15, 1910.

The Honorable,

The Secretary of the Interior.

Sir:

On recommendation of the Director of the Reclamation Service, the following lands were withdrawn by the Secretary of the Interior on February 19, 1909, for the conservation of water power:

→ filed D-11-r cum. 12-21-56

Plotted under Recl. letter Nov. 9-1909 page 13 & 14

COLORADO RIVER STORAGE, UTAH.

Salt Lake Meridian.

(San Juan River)

All lands within one mile on north side of the San Juan River along its entire course from its junction with the Colorado River located approximately in T. 42 S., R. 10 E., to the Utah-Colorado state line in T. 43 S., R. 26 E., and located also approximately through the following townships surveyed and unsurveyed:

T. 42 S., R. 10 E., T. 42 S., R. 19 E.,
Tps. 41 and 42 S., R. 11 E. Tps. 41 and 42 S., R. 20 E.,
Tps. 40 and 41 S., R. 12 E. Tps. 40 and 41 S., R. 21 E.,
T. 41 S., R. 13 E., T. 40 S., R. 22 E.,
T. 41 S., R. 14 E., T. 40 S., R. 23 E.,
T. 41 S., R. 15 E., Tps. 40 and 41 S., R. 24 E.,
Tps. 41 and 42 S., R. 16 E. Tps. 41 and 42 S., R. 25 E.,
Tps. 41 and 42 S., R. 17 E. Tps. 42 and 43 S., R. 26 E.,
Tps. 41 and 43 S., R. 18 E.

All lands within 1 mile on south side of San Juan River, along its course from its junction with the Colorado River, located ap-

LAND CLASSIFICATION BOARD FILES.
PLEASE RETURN TO THE SECRETARY

WBH checked by MWB

proximately in T. 42 S., R. 10 E., to the west boundary of the Navajo Indian Reservation, located approximately in T. 42 S., R. 17 E., and located also approximately through the following unsurveyed townships:

T. 42 S., R. 10 E.,
Tps. 41 and 42 S., R. 11 E.,
Tps. 40 and 41 S., R. 12 E.,
T. 41 S., R. 13 E.
T. 41 S., R. 14 E.,
T. 41 S., R. 15 E.,
Tps. 41 and 42 S., R. 16 E.,
Tps. 41 and 42 S., R. 17 E.

It is recommended that the above withdrawal be cancelled and in lieu thereof there be substituted the following:

TEMPORARY POWER SITE WITHDRAWAL NO. 122.

San Juan River, Utah.

In aid of proposed legislation affecting the disposal of water power sites on the public domain, all public lands in the following list are temporarily withdrawn from all forms of entry, selection, disposal, settlement, or location, and all existing claims, filings, and entries are temporarily suspended. All valid entries heretofore made may proceed up to and including the submission of final proof, but no purchase money will be received or final certificate of entry issued until further orders.

Salt Lake Meridian.

T. 43 S., R. 26 E., (Partly unsurveyed),
Sec. 4, W½;
Sec. 5, E½, E½ of W½, SW¼ of SW¼;
Sec. 8, all;
Sec. 9, W½ of NW¼, SW¼, S½ of SE¼;
Sec. 10, SW¼ of SW¼;
Sec. 15, W½;
Sec. 16, all;
Sec. 17, NE¼, NE¼ of NW¼, N½ of SE¼;
Sec. 21, NE¼, NE¼ of SE¼;
Sec. 22, all; fract'l
Sec. 27, NE¼, E½ of NW¼, NE¼ of SW¼, N½ of SE¼. fract'l fract'l

LAND CLASSIFICATION BOARD FILES. SUBJECT TO RETURN TO THE SECRETARY

80201

T. 42 S., R. 26 E., (Partly unsurveyed)
Sec. 6, W½ of SW¼, SE¼ of SW¼, SW¼ of SE¼;
Sec. 7, all;
Sec. 17, S½ of SW¼,
Sec. 18, all;
Sec. 19, E½, N½ of NW¼, SE¼ of NW¼;
Sec. 20, W½ of E½, W½;
Sec. 29, W½ of NE¼, NW¼, N½ of SW¼, SW¼ of SW¼;
Sec. 30, E½, E½ of W½;
Sec. 31, E½, E½ of NW¼;
Sec. 32, SW¼ of NE¼, W½ of NW¼, SE¼ of NW¼, S½;
Sec. 33, SW¼ of SW¼;

80201

T. 42 S., R. 25 E., (Partly unsurveyed)
Sec. 1, S½ of NW¼, S½;
Sec. 2, N½, N½ of SW¼, SE¼ of SW¼, SE¼;
Sec. 3, NW¼, E½ of NW¼, NE¼ of SE¼;
Sec. 11, NE¼ of NE¼,
Sec. 12, NE¼, N½ of NW¼, SE¼ of NW¼, E½ of SE¼;
Sec. 13, E½ of NE¼, NE¼ of SE¼;

80201

T. 41 S., R. 25 E., (Partly unsurveyed)
Sec. 7, S½ of S½;
Sec. 16, SW¼ of SW¼;
Sec. 17, W½ of W½, SE¼ of SW¼, S½ of SE¼;
Sec. 18, N½, N½ of SW¼, SE¼ of SW¼, SE¼;
Sec. 19, NE¼, NE¼ of NW¼, NE¼ of SE¼;
Sec. 20, N½, N½ of SW¼, SE¼;
Sec. 21, SW¼ of NE¼, W½, SE¼;
Sec. 27, W½ of NE¼, W½, SE¼;
Sec. 28, N½, NE¼ of SW¼, SE¼;
Sec. 34, all.

80201

T. 41 S., R. 24 E., (Partly unsurveyed)
Sec. 2, W½ of NW¼, SE¼ of NW¼, SW¼, W½ of SE¼, SE¼ of SE¼;
Sec. 3, N½, SE¼,
Sec. 4, N½, N½ of SW¼;
Sec. 5, N½, N½ of S½;
Sec. 6, E½ of NE¼,
Sec. 10, N½ of NE¼, SE¼ of NE¼;
Sec. 11, N½, N½ of SW¼, SE¼;
Sec. 12, W½ of NW¼, SE¼ of NW¼, SW¼, W½ of SE¼ SE¼ of SE¼;
Sec. 13, N½, N½ of S½;
Sec. 14, NE¼ of NE¼.

80201

T. 40 S., R. 24 E., (Partly unsurveyed)
Sec. 30, W½ of SW¼, SE¼ of SW¼, SW¼ of SE¼;
Sec. 31, N½, N½ of SW¼, SE¼;
Sec. 33, W½ of NW¼, SW¼;

T. 40 S., R. 23 E., (Partly unsurveyed)
Sec. 25, SE¼ of SW¼, S½ of SE¼;
Sec. 27, S½ of NW¼, SW¼, W½ of SE¼;
Sec. 28, S½ of N½, S½;
Sec. 29, S½ of N½, S½;
Sec. 30, all;
Sec. 31, N½ of N½;
Sec. 32, N½ of N½;
Sec. 33, N½ of N½;
Sec. 34, N½, N½ of S½;
Sec. 35, all;
Sec. 36, all;

T. 40 S., R. 22 E., (Partly unsurveyed)
Sec. 20, S½ of S½;
Sec. 21, SW¼ of SW¼;
Sec. 22, SE¼ of SE¼;
Sec. 23, S½ of S½;
Sec. 24, SW¼ of SW¼;
Sec. 25, S½ of NE¼, W½, SE¼;
Sec. 26, all;
Sec. 27, all;
Sec. 28, all;
Sec. 29, E½, N½ of NW¼, SE¼ of NW¼, NE¼ of SW¼, SE¼ of SW¼, W½ of SW¼ except lot 7;
Sec. 30, SW¼, W½ of SE¼, E½ of SE¼ except lot 6;
Sec. 31, N½ of NE¼;
Sec. 32, NE¼ of NE¼, N½ of NW¼;
Sec. 36, N½ of N½.

T. 40 S., R. 21 E., Sec. 25, S½ of S½, unpatented portion of NE¼ of SW¼ and N½ of SE¼;
Sec. 32, NE¼ of SE¼, S½ of SE¼;
Sec. 33, S½ of NE¼, S½;
Sec. 34, S½ of NW¼, S½;
Sec. 35, portion of N½, N½ of SW¼, SW¼ of SW¼, NW¼ of SE¼ lying south of San Juan River.
Sec. 36, NW¼ of NE¼, NW¼ of NW¼, NE¼ of NW¼, SW¼ of NW¼.

Every smallest legal subdivision any portion of which will when surveyed lie within ½ mile of either bank of the San Juan River in Utah from the south line of T. 40 S., R. 21 E., to the junction of the San Juan and Colorado rivers lying approximately in the following unsurveyed townships:

T. 41 S., R. 21 E.,
T. 41 S., R. 20 E.,
T. 40 S., R. 20 E.,
T. 40 S., R. 19 E.,

380

(Continued)

T. 41 S., R. 19 E.,	T. 42 S., R. 19 E.,
T. 40 S., R. 18 E.,	T. 41 S., R. 18 E.,
T. 42 S., R. 18 E.,	T. 40 S., R. 17 E.,
T. 41 S., R. 17 E.,	T. 42 S., R. 17 E.,
T. 40 S., R. 16 E.,	T. 41 S., R. 16 E.,
T. 42 S., R. 16 E.,	T. 40 S., R. 15 E.,
T. 41 S., R. 15 E.,	T. 42 S., R. 15 E.,
T. 40 S., R. 14 E.,	T. 41 S., R. 14 E.,
T. 42 S., R. 14 E.,	T. 40 S., R. 13 E.,
T. 41 S., R. 13 E.,	T. 42 S., R. 13 E.,
T. 40 S., R. 12 E.,	T. 41 S., R. 12 E.,
T. 42 S., R. 12 E.,	T. 40 S., R. 11 E.,
T. 41 S., R. 11 E.,	T. 42 S., R. 11 E.,
T. 41 S., R. 10 E.,	T. 42 S., R. 10 E..
T	

Already done

The area included in this withdrawal is approximately 70,535 acres, of which 331 acres are entered: It is requested that appropriate notation be made on the records to show the withdrawal of the unsurveyed portions.

The lands included in this withdrawal lying on the south side of the San Juan River from the Colorado state line to the 110th Meridian were withdrawn for the use of the Navajo Indians by Executive order on May 17, 1884; those between the 110th Meridian and the mouth of the San Juan River on its south bank were by Executive orders of October 16, 1907 and May 28, 1908 reserved for the Kaibab and Piute Indians. The lands lying on the north bank of the San Juan River between the mouth of Montezuma Creek and the Colorado state line, which are included in this withdrawal, were also reserved for the Navajo Indians by Executive order of March 10, 1905, modified May 10, 1905. These lands, approximately 45,463 acres, are included in this withdrawal in accordance with instructions contained in your letter of May 22, 1909.

Very respectfully,

Acting Director.

Approved Mar. 18, 1910
and sent to General Land Office

R. A. Ballinger
Secretary.

D-10

D

See P.L.C. No. 107

May 13, 1910.

The Honorable,

The Secretary of the Interior.

Sir:

In accordance with your instructions of April 23, 1909, I have the honor to submit the following recommendation, which involves 8,620 acres, 520 acres being entered:

144 should be 144 telephoned to Mails & Files, Secy's office 5/18/10 Finch

TEMPORARY POWER SITE WITHDRAWAL NO. ~~117~~.

Price River, Utah.

In aid of proposed legislation affecting the disposal of water power sites on the public domain, all public lands in the following list are temporarily withdrawn from all forms of entry, selection, disposal, settlement, or location, and all existing claims, filings, and entries are temporarily suspended. All valid entries heretofore made may proceed up to and including the submission of final proof, but no purchase money will be received or final certificate of entry issued until further orders.

Salt Lake Principal Meridian.

T. 17 S., R. 13 E., Sec. 22, $SE\frac{1}{4}$ of $NE\frac{1}{4}$, $E\frac{1}{2}$ of $SE\frac{1}{4}$;
Sec. 23, $SW\frac{1}{4}$;
Sec. 26, $N\frac{1}{2}$ of $NE\frac{1}{4}$, $NE\frac{1}{4}$ of $NW\frac{1}{4}$;

T. 18 S., R. 14 E., Sec. 5, Lot 4, $SW\frac{1}{4}$ of $NE\frac{1}{4}$, $S\frac{1}{2}$ of $NW\frac{1}{4}$, $SW\frac{1}{4}$, $W\frac{1}{2}$ of $SE\frac{1}{4}$;
Sec. 6, Lot 1, $SE\frac{1}{4}$ of $NE\frac{1}{4}$;
Sec. 8, $NW\frac{1}{4}$ of $NE\frac{1}{4}$, $N\frac{1}{2}$ of $NW\frac{1}{4}$;

LAND CLASSIFICATION BOARD FILE
PLEASE RETURN

May 13, 1910.

The Honorable,

The Secretary of the Interior.

Sir:

In accordance with your instructions of April 23, 1909, I have the honor to submit the following recommendation, which involves 8,620 acres, 520 acres being entered:

TEMPORARY POWER SITE WITHDRAWAL NO. [illegible].

Price River, Utah.

In aid of proposed legislation affecting the disposal of water power sites on the public domain, all public lands in the following list are temporarily withdrawn from all forms of entry, selection, disposal, settlement, or location, and all existing claims, filings, and entries are temporarily suspended. All valid entries heretofore made may proceed up to and including the submission of final proof, but no purchase money will be received or final certificate of entry issued until further orders.

Salt Lake Principal Meridian.

T. 17 S., R. 13 E., Sec. 22, SE¼ of NE¼, N½ of SE¼;
Sec. 23, SW¼;
Sec. 26, N½ of NW¼, NE¼ of WW¼;

T. 18 S., R. 14 E., Sec. 5, Lot 4, SW¼ of NE¼, S½ of NW¼, SW¼, W½ of SE¼;
Sec. 6, Lot 1, SE¼ of NE¼;
Sec. 8, NW¼ of NE¼, N½ of NW¼;

T. 18 S., R. 14 E., (Cont'd.) Sec. 9, NE¼ of SW¼, SW¼ of SW¼;
Sec. 13, S½;
Sec. 14, SE¼, W½ of SW¼;
Sec. 15, NW¼ of NE¼, NE¼ of NW¼, S½ of SE¼:
Sec. 24, N½ of N½.

Every smallest legal subdivision any portion of which will when surveyed lie within ¼ mile of the Price River in the following townships:

T. 18 S., R.15 E., T. 18 S., R. 16 E., T. 19 S., R. 16 E..

Inasmuch as portions of the land included in this withdrawal are unsurveyed it is requested that appropriate notation be made on the records to show the withdrawal thereof while unsurveyed as well as after survey has been made.

Very respectfully,

Geo. Otis Smith

Director.

Approved May 14, 1910
and sent to General Land Office.

R. A. Ballinger

Secretary.

BWC

D-10
259

January 26, 1911.

The Honorable,

The Secretary of the Interior.

Sir:

In accordance with your instructions, I recommend the submission to the President for appropriate action, of the following order of withdrawal involving 440 acres:

Very respectfully,

Director.

January , 1911.
Respectfully referred to the President with favorable recommendation.

Secretary.

January , 1911.

ORDER OF WITHDRAWAL.

Power-site Reserve No. 174.

Lake Fork, Utah.

It is hereby ordered that the following described lands be, and the same are hereby withdrawn from settlement, location, sale or entry, and reserved for water-power sites, subject to all the provisions, limitations, exceptions, and conditions contained in the act of Congress entitled, "An Act to authorize the President of the United States to make withdrawals of public lands in certain cases," approved

LAND CLASSIFICATION BOARD FILES.
PLEASE RETURN

174

January 26, 1911.

The Honorable,

The Secretary of the Interior.

Sir:

In accordance with your instructions, I recommend the submission to the President for appropriate action, of the following order of withdrawal involving 640 acres:

Very respectfully,

Director.

January , 1911.

Respectfully returned to the President with favorable recommendation.

Secretary.

January , 1911.

ORDER OF WITHDRAWAL.

Power-site Reserve No. 174.

Lake Port, Utah.

It is hereby ordered that the following described lands be, and the same are hereby withdrawn, from entitlement, location, sale or entry, and reserved for water-power sites, subject to all the provisions, limitations, exceptions, and conditions contained in the act of Congress entitled, "An Act to authorize the President of the United States to make withdrawals of public lands in certain cases," approved

June 25, 1910:

Uinta Meridian, Utah.

T. 2 S., R. 3 W., Sec. 20, S½ of SE¼;
Sec. 28, W½ of NW¼, SW¼;
Sec. 29, N½ of NE¼, SE¼ of NE¼.

President.

Referred to the Commissioner of the General Land Office for appropriate action.

Secretary of the Interior.

Approved Jan. 30, 1911

June 25, 1910:

Uinta Meridian, Utah.

T. 2 S., R. 3 W., Sec. 20, S½ of SE¼;
Sec. 28, W½ of NW¼, SW¼;
Sec. 29, N½ of NE¼, SE¼ of NE¼.

President.

Referred to the Commissioner
of the General Land Office for
appropriate action.

Secretary of the Interior.

HEG-BWC

D-10377

March 21, 1911.

The Honorable,

The Secretary of the Interior.

Sir:

In accofdance with your instructions, I recommend the withdrawal for water-power sites of the following areas, involving 640 acres.

Very respectfully,

Director.

March , 1911.
Respectfully referred to the President with favorable recommendation.

Secretary.

ORDER OF WITHDRAWAL.

Power-Site Reserve No. 178.

Provo River, Utah.

It is hereby ordered that the following described lands be, and the same are hereby withdrawn from settlement, location, sale, or entry, and reserved for water-power sites, subject to all the provisions, limitations, exceptions, and conditions contained in the Act of Congress entitled "An Act to authorize the President

LAND CLASSIFICATION BOARD FILES
PLEASE RETURN

178

March 23, 1911.

The Honorable,

The Secretary of the Interior.

Sir:

In accordance with your instructions, I recommend the withdrawal for water-power sites of the following areas, involving 640 acres.

Very respectfully,

Director.

March , 1911.
Respectfully referred to the President with favorable recommendation.

Secretary.

ORDER OF WITHDRAWAL.

Power-Site Reserve No. 178.

Provo River, Utah.

It is hereby ordered that the following described lands be, and the same are hereby withdrawn from settlement, location, sale, or entry, and reserved for water-power sites, subject to all the provisions, limitations, exceptions, and conditions contained in the Act of Congress entitled "An Act to authorize the President

of the United States to make withdrawals of public lands in certain cases", approved June 25, 1910:

Salt Lake Meridian.

T. 5 S., R. 3 E., Sec. 26, lot 2, SW¼ of NE¼, SE¼ of NW¼, N½ of SW¼;
Sec. 33, SE¼ of NE¼, S½ of SW¼;
Sec. 34, NW¼ of NW¼.

T. 6 S., R. 3 E., Sec. 4, lots 3 and 4;
Sec. 5, lots 3 and 4;
Sec. 6, lots 5 and 4, SW¼ of NE¼.

_____
President.

March 31, 1911.

Referred to the Commissioner of the General Land Office for appropriate action.

_____
Secretary.

of the United States to make withdrawals of public lands in certain

cases", approved June 25, 1910:

Salt Lake Meridian.

T. 5 S., R. 3 E., Sec. 26, Lot 2, SW¼ of NE¼, SE¼ of NW¼, N½ of SW¼;
Sec. 35, SE¼ of NE¼, S½ of SW¼.
Sec. 36, NW¼ of NW¼.

T. 6 S., R. 3 E., Sec. 4, Lots 3 and 4;
Sec. 5, Lots 3 and 4;
Sec. 6, Lots 3 and 4, SW¼ of NE¼.

President.

March 3 1, 1911.

Referred to the Commissioner of the General Land Office for appropriate action.

Secretary.

D-310

See Minutes and Map in D-50 of June 12/11

WNW-EHD

July 20, 1911.

The Honorable,

The Secretary of the Interior.

Sir:

In accordance with your general instructions, I recommend the withdrawal for water-power sites of the following areas, involving approximately 15,000 acres.

Very respectfully,

Geo. Otis Smith

Director.

LAND CLASSIFICATION BOARD FILES.
PLEASE RETURN

July , 1911.
Respectfully referred to the President with favorable recommendation.

Secretary.

ORDER OF WITHDRAWAL.

Power Site Reserve No. 191.

Fremont River, Utah.

It is hereby ordered that all public lands included in the following list be, and the same are hereby withdrawn from settlement, location, sale, or entry, and reserved for

W. H. W.

July 20, 1911.

The Honorable,

The Secretary of the Interior.

Sir:

In accordance with your general instructions, I recommend the withdrawal for water-power sites of the following areas, involving approximately 15,000 acres.

Very respectfully,

Director.

July , 1911.
Respectfully referred to the President with favorable recommendation.

Secretary.

ORDER OF WITHDRAWAL.

Power Site Reserve No. 121.

Fremont River, Utah.

It is hereby ordered that all public lands included in the following list be, and the same are hereby withdrawn from settlement, location, sale, or entry, and reserved for

water-power sites, subject to all the provisions, limitations, exceptions, and conditions contained in the act of Congress entitled "An act to authorize the President of the United States to make withdrawals of public lands in certain cases," approved June 25, 1910:

Salt Lake Meridian.

T. 29 S., R. 4 E., Sec. 11, NE¼ of SW¼;
Sec. 13, NW¼ of SW¼;
Sec. 14, SW¼ of NE¼;
Sec. 24, S½ of NE¼, E½ of NW¼, N½ of SE¼.

T. 29 S., R. 5 E., Sec. 19, Lot 1, NE¼, E½ of NW¼;
Sec. 20, S½ of NE¼, S½ of NW¼, N½ of SW¼, N½ of SE¼;
Sec. 25, N½ of S½;
Sec. 26, N½ of SE¼;
Sec. 29, N½ of N½;
Secs. 21, 22, 23, 24, 25, 26, 27, and 28 (Unsurveyed). Every smallest legal subdivision, any portion of which, when surveyed, will lie within one mile of Fremont River.

T. 29 S., R. 6 E., Sec. 13, W½ of SW¼, SE¼ of SW¼;
Sec. 14, SE¼ of SW¼, S½ of SE¼;
Sec. 15, S½ of SE¼;
Sec. 21, S½ of NE¼, SE¼;
Sec. 22, NW¼ of NE¼, N½ of NW¼, SW¼ of NW¼, S½;
Sec. 23, N½ of NE¼, NE¼ of NW¼, S½ of NW¼, N½ of SW¼, SW¼ of SW¼;
Sec. 24, N½ of NW¼;
Sec. 26, NW¼ of NW¼;
Sec. 27, NE¼;
Secs. 13, 14, 19, 20, 21, 24, 27, 28, 29, and 30, (Unsurveyed). Every smallest legal subdivision, any portion of which, when surveyed, will lie within one mile of Fremont River.

water-power sites, subject to all the provisions, limitations, exceptions, and conditions contained in the act of Congress entitled "An act to authorize the President of the United States to make withdrawals of public lands in certain cases," approved June 25, 1910:

Salt Lake Meridian.

T. 29 S., R. 4 E., Sec. 11, NE¼ of SW¼;
Sec. 13, NW¼ of SW¼;
Sec. 14, SW¼ of NE¼;
Sec. 24, S½ of NE¼, E½ of NW¼,
N½ of SE¼.

T. 29 S., R. 5 E., Sec. 19, Lot 1, NE¼, E½ of NW¼;
Sec. 20, S½ of NE¼, S½ of NW¼,
N½ of SW¼, N½ of SE¼;
Sec. 25, N½ of S½;
Sec. 26, N½ of SE¼;
Sec. 29, N½ of N½;
Secs. 21, 22, 23, 24, 25, 26, 27,
and 28 (Unsurveyed). Every smallest
legal subdivision, any portion of
which, when surveyed, will lie within
one mile of Fremont River.

T. 29 S., R. 6 E., Sec. 13, W½ of SW¼, SE¼ of SW¼;
Sec. 14, SE¼ of SW¼, S½ of SE¼;
Sec. 15, S½ of SE¼;
Sec. 21, S½ of NE¼, SE¼;
Sec. 22, NW¼ of NE¼, N½ of NW¼,
SW¼ of NW¼, S½;
Sec. 23, N½ of NE¼, NE¼ of NW¼,
S½ of NW¼, N½ of SW¼,
SW¼ of SW¼;
Sec. 24, N½ of NW¼;
Sec. 26, NW¼ of NW¼;
Sec. 27, NE¼;
Secs. 13, 14, 19, 20, 21, 24,
27, 28, 29, and 30,
(Unsurveyed). Every smallest
legal subdivision, any portion
of which, when surveyed, will
lie within one mile of Fremont
River.

T. 29 S., R. 7 E., Sec. 13, W½ of NW¼, SE¼ of NW¼, SW¼, SW¼ of SE¼;
Sec. 14, all;
Sec. 15, all;
Sec. 23, E½ of NE¼, NE¼ of SE¼;
Sec. 24, N½, N½ of S½;
Secs. 17, 18, 19, 20, 21, and 22 (Unsurveyed). Every smallest legal subdivision, any portion of which, when surveyed, will lie within one mile of Fremont River.

Inasmuch as portions of the land included in this order are unsurveyed, it is ordered that appropriate notation be made on the records to show the withdrawal thereof while unsurveyed, as well as after survey shall have been approved.

President.

July 26, 1911.

Referred to the Commissioner of the General Land Office for appropriate action.

Secretary.

Power Site Reserve No. 191, p. 3.

T. 39 S., R. 7 E., Sec. 13, W½ of NW¼, SE¼ of NW¼,
SW¼, SW¼ of SE¼;
Sec. 14, all;
Sec. 15, all;
Sec. 22, N½ of NE¼, NE¼ of SW¼;
Sec. 24, N½, N½ of S½;
Secs. 17, 18, 19, 20, 21, and 22
(Unsurveyed). Every smallest legal
subdivision, any portion of which,
when surveyed, will lie within one
mile of Fremont River.

Inasmuch as portions of the land included in this order are unsurveyed, it is ordered that appropriate notation be made on the records to show the withdrawal thereof while unsurveyed, as well as after survey shall have been approved.

President.

July 26, 1921.

Referred to the Commissioner of the General Land Office for appropriate action.

Secretary.

D-90
373

See letter of La Rue to Leighton
4/22/11 in D-90 - Utah WNW-EEC

Utah

July 22, 1911.

The Honorable,

The Secretary of the Interior.

Sir:

In accordance with your general instructions, I recommend the withdrawal for water-power sites of the following areas, involving approximately 8700 acres.

Very respectfully,

Geo. Otis Smith

Director.

July , 1911.
Respectfully referred to the President with favorable recommendation.

Secretary.

ORDER OF WITHDRAWAL.

Power Site Reserve No. 195.

Rio Dolores, Colorado and Utah.

It is hereby ordered that all public lands included in the following list be, and the same are hereby withdrawn from settlement, location, sale, or entry, and reserved for water-power

Mcg.
W.N.W.

LAND CLASSIFICATION BOARD FILES
PLEASE RETURN

sites, subject to all the provisions, limitations, exceptions, and conditions contained in the act of Congress entitled "An act to authorize the President of the United States to make withdrawals of public lands in certain cases," approved June 25, 1910:

Colorado.

Sixth Principal Meridian.

T. 15 S., R. 104 W., Sec. 16, W½ of SW¼, SE¼ of SW¼;
Sec. 17, S½ of NE¼, W½, SE¼;
Sec. 18, Lots 1, 2, 3, and 4;
Sec. 20, NE¼;
Sec. 21, all;
Sec. 22, W½ of W½;
Sec. 27, W½ of NW¼, SE¼ of NW¼, SW¼, W½ of SE¼;
Sec. 28, NE¼, E½ of NW¼, N½ of SE¼, SE¼ of SE¼;
Sec. 34, W½ of NE¼, SE¼ of NE¼, NW¼, E½ of SW¼, SE¼.

Utah.

Salt Lake Meridian.

T. 23 S., R. 25 E., (Unsurveyed).
Every smallest legal subdivision which, when surveyed, will lie within one-half mile of Rio Dolores.

T. 24 S., R. 25 E., (Unsurveyed).
Every smallest legal subdivision which, when surveyed, will lie within one-half mile of Rio Dolores.

T. 23 S., R. 26 E., (Unsurveyed).
Every smallest legal subdivision which, when surveyed, will lie within one-half mile of Rio Dolores.

T. 24 S., R. 26 E., (Unsurveyed).
Every smallest legal subdivision which, when surveyed, will lie within one-half mile of Rio Dolores.

Inasmuch as portions of the lands included in this order are unsurveyed, it is ordered that appropriate notation be made on the records to show the withdrawal thereof while unsurveyed, as well as after survey shall have been approved.

President.

July 1, 1911.

Referred to the Commissioner of the General Land Office for appropriate action.

Secretary.

D-10
392

WNW-HEC

See Minutes of 8/9/11 in D-50

August 9, 1911.

The Honorable,

The Secretary of the Interior.

Sir:

In accordance with your general instructions, I recommend the withdrawal for water-power sites of the following areas, involving 1600 acres. This order of withdrawal includes no lands covered by enlarged homestead designations.

Very respectfully,

Acting Director.

August , 1911.
Respectfully referred to the President with favorable recommendation.

Secretary.

ORDER OF WITHDRAWAL.

Power Site Reserve No. 199.

Beaver River, Utah.

It is hereby ordered that all public lands included in the following list be, and the same are hereby withdrawn from settlement, location, sale, or entry, and reserved for water-power sites, subject to all the provisions, limitations, exceptions, and conditions contained in the act of Congress entitled "An act to authorize the President of the United States to make withdrawals of public lands in certain cases," approved June 25, 1910:

MAG
W.N.W.

LAND CLASSIFICATION BOARD FILES
PLEASE RETURN

199

August 9, 1911.

The Honorable,

The Secretary of the Interior.

Sir:

In accordance with your general instructions, I recommend the withdrawal for water-power sites of the following areas, involving 1000 acres. This order of withdrawal includes no lands covered by enlarged homestead designations.

Very respectfully,

Acting Director.

August , 1911.
Respectfully referred to the President with favorable recommendation.

Secretary.

ORDER OF WITHDRAWAL.

Power Site Reserve No. 109.

Beaver River, Utah.

It is hereby ordered that all public lands included in the following list be, and the same are hereby withdrawn from settlement, location, sale, or entry, and reserved for water-power sites, subject to all the provisions, limitations, exceptions, and conditions contained in the act of Congress entitled "An act to authorize the President of the United States to make withdrawals of public lands in certain cases," approved June 25, 1910:

Salt Lake Meridian.

T. 29 S., R. 6 W., Sec. 17, W½ of SW¼, SE¼ of SW¼;
Sec. 18, Lot 3, E½ of SW¼, SE¼;
Sec. 20, N½, E½ of SE¼;
Sec. 21, W½ of W½;
Sec. 28, S½ of NE¼, NW¼, N½ of S½;
Sec. 29, NE¼ of NE¼.

T. 29 S., R. 7 W., Sec. 13, N½ of S½;
Sec. 24, NE¼ of NE¼.

President.

August 16, 1911.

Referred to the Commissioner of the General Land Office for appropriate action.

Secretary.

Power Site Reserve No. 199. P.S.

Salt Lake Meridian.

T. 29 S., R. 6 W., Sec. 17, W½ of SW¼, SE¼ of SW¼;
Sec. 18, Lot 3, E½ of SW¼, SE¼;
Sec. 20, N½, N½ of SE¼;
Sec. 21, W½ of W½;
Sec. 28, S½ of NE¼, NW¼, W½ of S½;
Sec. 29, NE¼ of NE¼.

T. 29 S., R. 7 W., Sec. 13, N½ of S½;
Sec. 24, NE¼ of NE¼.

President.

August 6, 1913.

Referred to the Commissioner of the General Land Office for appropriate action.

Secretary.

D-10155

MEM-EEC

November 29, 1911.

The Honorable,

The Secretary of the Interior.

Sir:

In accordance with your general instructions, I recommend the withdrawal for water-power sites of the following areas, involving 676.80 acres. This order of withdrawal includes no lands covered by enlarged homestead designations.

Very respectfully,

Director.

November 27, 1911.
Respectfully referred to the President with favorable recommendation.

Secretary.

ORDER OF WITHDRAWAL.

Power Site Reserve No. 235.

Lake Fork Creek, Utah.

It is hereby ordered that all public lands included in the following list be, and the same are hereby withdrawn from settlement, location, sale, or entry, and reserved for water-power sites, subject to all the provisions, limitations, exceptions, and conditions contained in the act of Congress entitled "An act to authorize the President of the United States to make withdrawals of public lands in certain cases," approved June 25, 1910 (36 Stat., 847):

235

UTAH

Uintah Special Meridian.

T. 2 S., R. 3 W., Sec. 18, SE¼ of SW¼;
Sec. 19, Lots 1 and 2, W½ of NE¼, SE¼ of NW¼, NE¼ of SW¼, SE¼;
Sec. 20, SW¼ of NW¼, SW¼;
Sec. 29, N½ of NW¼.

Platted under #174

President.

12-1 1911.

Referred to the Commissioner of the General Land Office for appropriate action.

Secretary.

Power Site Reserve No. 835. p.3.

Uintah Special Meridian.

T. 2 S., R. 3 W., Sec. 18, SE¼ of SW¼;
Sec. 19, Lots 1 and 2, E½ of NE¼, SE¼ of NW¼, NE¼ of SE¼, SE¼;
Sec. 30, SW¼ of NW¼, SW¼;
Sec. 25, N½ of NW¼.

President.

_____ 1911.

Referred to the Commissioner of the General Land Office for appropriate action.

Secretary.

D-10 191

WNW-EEC

January 17, 1912.

The Honorable,

The Secretary of the Interior.

Sir:

In accordance with your general instructions, I recommend the withdrawal for water-power sites of the following areas, involving 2,492 acres. This order of withdrawal includes no lands covered by enlarged homestead designations.

Very respectfully,

Director.

January 23, 1912.
Respectfully referred to the President with favorable recommendation.

Acting Secretary.

ORDER OF WITHDRAWAL.

Power Site Reserve No. 243.

Duchesne River No. 2, Utah.

It is hereby ordered that all public lands included in the following list be, and the same are hereby withdrawn from settlement, location, sale, or entry, and reserved for water-power sites, subject to all the provisions, limitations, exceptions, and conditions contained in the act of Congress entitled "An act to authorize the President of the United States to make withdrawals of public lands in certain cases," approved June 25, 1910 (36 Stat., 847):

LAND CLASSIFICATION BOARD.
243

January 17, 1913.

The Honorable,

The Secretary of the Interior.

Sir:

In accordance with your general instructions, I recommend the withdrawal for water-power sites of the following areas, involving 3,492 acres. This order of withdrawal includes no lands covered by enlarged homestead segregations.

Very respectfully,

Director.

January 24, 1913.
Respectfully referred to the President with favorable recommendation.

Acting Secretary.

ORDER OF WITHDRAWAL.

Power Site Reserve No. 243.

Duchesne River No. 3, Utah.

It is hereby ordered that all public lands included in the following list be, and the same are hereby withdrawn from settlement, location, sale, or entry, and reserved for water-power sites, subject to all the provisions, limitations, exceptions, and conditions contained in the act of Congress entitled "An act to authorize the President of the United States to make withdrawals of public lands in certain cases," approved June 25, 1910 (36 Stat., 847):

Uinta Special Meridian.

T. 1 S., R. 7 W., Sec. 30, Lots 2, 3, and 4, E½ of SW¼, SW¼ of SE¼;
Sec. 31, NE¼, NE¼ of NW¼, NE¼ of SW¼.

T. 2 S., R. 7 W., Sec. 4, SW¼ of NW¼, SW¼, SW¼ of SE¼;
Sec. 5, Lots 1 and 2, SE¼ of NE¼, NE¼ of SE¼;
Sec. 9, NE¼, NE¼ of NW¼, NE¼ of SE¼;
Sec. 10, SW¼ of NW¼.

T. 1 S., R. 8 W., Sec. 3, W½ of SW¼;
Sec. 4, Lots 10, 11, and 12, NE¼ of SE¼;
Sec. 5, Lot 8;
Sec. 10, SW¼ of NE¼, N½ of NW¼, SE¼ of NW¼, N½ of SE¼, SE¼ of SE¼;
Sec. 13, SW¼ of SW¼;
Sec. 14, SW¼ of NE¼, W½ of NW¼, SE¼ of NW¼, SE¼;
Sec. 23, NE¼ of NE¼;
Sec. 24, W½ of NW¼, S½ of SE¼;
Sec. 25, E½ of NE¼.

T. 1 N., R. 8 W., Sec. 29, NW¼ of SW¼, S½ of SW¼;
Sec. 30, NE¼ of SE¼.

President.

January 23, 1912.

Referred to the Commissioner of the General Land Office for appropriate action.

First Assistant Secretary.

Checked
E.C.C.

Power Site Reserve No. 243. p.2.

Uinta Special Meridian.

T. 1 S., R. 7 W., Sec. 20, Lots 2, 3, and 4, E½ of SW¼, SW¼ of SE¼;
Sec. 31, NE¼, NE¼ of NW¼, NW¼ of SE¼.

T. 2 S., R. 7 W., Sec. 4, SW¼ of NW¼, SW¼, SW¼ of SE¼;
Sec. 5, Lots 1 and 2, SE¼ of NE¼, NE¼ of SE¼;
Sec. 9, NE¼, NE¼ of NW¼, NE¼ of SE¼;
Sec. 10, SW¼ of NW¼.

T. 1 S., R. 8 W., Sec. 3, W½ of SW¼;
Sec. 4, Lots 10, 11, and 12, NE¼ of SE¼;
Sec. 5, Lot 8;
Sec. 10, SE¼ of NE¼, N½ of NW¼, SE¼ of NW¼, N½ of SE¼, SE¼ of SE¼;
Sec. 13, SW¼ of SW¼;
Sec. 14, SW¼ of NE¼, W½ of NW¼, SE¼ of NW¼, SE¼;
Sec. 23, NE¼ of NE¼;
Sec. 24, W½ of NW¼, S½ of SE¼;
Sec. 25, E½ of NE¼.

T. 1 N., R. 8 W., Sec. 29, NW¼ of SW¼, S½ of SW¼;
Sec. 30, NE¼ of SE¼.

President.

January 28, 1912.

Referred to the Commissioner of the General Land Office for appropriate action.

First Assistant Secretary.

Checked

D-10 203

See Minutes of 2/3/12 in D-50

WNW-MOC

February 6, 1912.

The Honorable,

The Secretary of the Interior.

Sir:

In accordance with your general instructions, I recommend the withdrawal for water-power sites of the following areas, involving 87 acres. This order of withdrawal includes no lands covered by enlarged homestead designations.

Very respectfully,

Geo. Otis Smith

Director.

LAND CLASSIFICATION BOARD.

246

February 15, 1912.
Respectfully referred to the President with favorable recommendation.

M

Secretary.

ORDER OF WITHDRAWAL.

Power Site Reserve No. 246.

Ashley Creek, No. 3, Utah.

Plotted under #7

It is hereby ordered that all public lands included in the following list be, and the same are hereby withdrawn from settlement, location, sale, or entry, and reserved for water-power sites, subject to all the provisions, limitations, exceptions, and conditions contained in the act of Congress entitled "An act to authorize the

N.G. WBH WCW
W.N.W.

President of the United States to make withdrawals of public lands in certain cases," approved June 25, 1910 (36 Stat., 847):

Salt Lake Meridian.

T. 3 S., R. 21 E., Sec. 7, lots 3 and 4.

President.

February 15, 1912.

Referred to the Commissioner of the General Land Office for appropriate action.

First Assistant Secretary.

Power Site Reserve No. 566, p. 8.

President of the United States to make withdrawals of public
lands in certain cases," approved June 25, 1910 (36 Stat., 847):

Salt Lake Meridian.

T. 3 S., R. 21 E., Sec. 7, lots 3 and 4.

President.

February 2[illegible], 1912.

Referred to the Commissioner of the
General Land Office for appropriate
action.

First Assistant Secretary.

D-10 221

Transmitted by letter of 3/4/12
in D-90-Utah

MEM-EEC

March 4, 1912.

The Honorable,

The Secretary of the Interior.

Sir:

In accordance with your general instructions, I recommend the withdrawal for water-power sites of the following areas, involving approximately 1,640 acres. This order of withdrawal includes no lands covered by enlarged homestead designations.

Very respectfully,

Geo. Otis Smith

Director.

March 8, 1912.
Respectfully referred to the President with favorable recommendation.

Acting Secretary.

LAND CLASSIFICATION BOARD.

ORDER OF WITHDRAWAL.

Power Site Reserve No. 251.

Santaquin Creek, Utah.

It is hereby ordered that all public lands included in the following list be, and the same are hereby withdrawn from settlement, location, sale, or entry, and reserved for water-power

251

D-10

Transmitted by letter of 3/4/12
in D-90-Utah

NEM-EWC

March 4, 1912.

The Honorable,

The Secretary of the Interior.

Sir:

In accordance with your general instructions, I recommend the withdrawal for water-power sites of the following areas, involving approximately 1,640 acres. This order of withdrawal includes no lands covered by enlarged homestead designations.

Very respectfully,

Director.

March 5, 1912.
Respectfully referred to the President with favorable recommendation.

Acting Secretary.

ORDER OF WITHDRAWAL.

Power Site Reserve No. 251.

Santaquin Creek, Utah.

It is hereby ordered that all public lands included in the following list be, and the same are hereby withdrawn from settlement, location, sale, or entry, and reserved for water-power

sites, subject to all the provisions, limitations, exceptions, and conditions contained in the act of Congress entitled "An act to authorize the President of the United States to make withdrawals of public lands in certain cases," approved June 25, 1910 (36 Stat., 847):

Salt Lake Meridian.

T. 10 S., R. 1 E., Sec. 1, Lots 3 and 4, S½ of NW¼, SW¼;
Sec. 2, Lot 1, SE¼ of NE¼;
Sec. 12, NE¼ of SW¼, SE¼;
Sec. 13, SW¼ of NE¼, SE¼ of NW¼, E½ of SW¼, N½ of SE¼, SW¼ of SE¼;
Sec. 24, NW¼ of NE¼, S½ of NE¼.

T. 10 S., R. 2 E., Sec. 18, all.

President.

March 11, 1912.

Referred to the Commissioner of the General Land Office for appropriate action.

First Assistant Secretary.

Power Site Reserve No. 251. p.2.

sites, subject to all the provisions, limitations, exceptions, and conditions contained in the act of Congress entitled "An act to authorize the President of the United States to make withdrawals of public lands in certain cases," approved June 25, 1910 (36 Stat., 847):

Salt Lake Meridian.

T. 10 S., R. 1 E., Sec. 1, Lots 3 and 4, S½ of NW¼, SW¼;
Sec. 2, Lot 1, SE¼ of NE¼;
Sec. 12, NE¼ of SW¼, SW¼ of SW¼;
Sec. 13, SW¼ of NW¼, NE¼ of NW¼, E½ of SW¼, SW¼ of SW¼;
Sec. 24, NW¼ of NE¼, S½ of NE¼.

T. 10 S., R. 2 E., Sec. 18, all.

President.

March 11, 1913.

Referred to the Commissioner of the General Land Office for appropriate action.

First Assistant Secretary.

W-10241

WNW-EEC

256

March 30, 1912.

The Honorable,

The Secretary of the Interior.

Sir:

In accordance with your general instructions, I recommend the withdrawal for water-power sites of the following areas, involving approximately 560 acres. This order of withdrawal includes no lands covered by enlarged homestead designations.

Very respectfully,

Geo. Otis Smith

Director.

LAND CLASSIFICATION BOARD.

April 15, 1912.
Respectfully referred to the President with favorable recommendation.

Secretary.

ORDER OF WITHDRAWAL.

Power Site Reserve No. 256.

American Fork River, Utah.

Plotted

It is hereby ordered that all public lands included in the following list be, and the same are hereby withdrawn from settlement, location, sale, or entry, and reserved for water-power

well

M.G.

WBH

W.N.W.

sites, subject to all the provisions, limitations, exceptions, and conditions contained in the act of Congress entitled "An act to authorize the President of the United States to make withdrawals of public lands in certain cases," approved June 25, 1910 (36 Stat., 847):

Salt Lake Meridian.

T. 4 S., R. 2 E., Sec. 29, S½ of SW¼;
Sec. 31, SW¼ of NE¼, SE¼;
Sec. 32, NE¼, SE¼ of NW¼, N½ of SW¼.

President.

April 16, 1912.

Referred to the Commissioner of the General Land Office for appropriate action.

First Assistant Secretary.

Power Site Reserve No. 256. p.2.

sites, subject to all the provisions, limitations, exceptions, and conditions contained in the act of Congress entitled "An act to authorize the President of the United States to make withdrawals of public lands in certain cases," approved June 25, 1910 (36 Stat., 847):

Salt Lake Meridian.

T. 4 S., R. 2 E., Sec. 29, S½ of SW¼;
Sec. 31, SW¼ of NE¼, SE¼;
Sec. 32, NE¼, SE¼ of SW¼, N½ of SW¼.

President.

April 16, 1912.

Referred to the Commissioner of the General Land Office for appropriate action.

First Assistant Secretary.

D-10 262

HEG-JH

See memorandum of 5/6/13 to Secretary in D-90-Utah

May 6, 1913.

Entered Dean

The Honorable,

The Secretary of the Interior.

Sir:

In accordance with your general instructions, I recommend the withdrawal for water-power sites of the following areas, involving approximately 1,445 acres.

Respectfully,

Geo. H. Ashley
Acting Director.

May 24, 1913
Respectfully referred to the President with favorable recommendation.

ORDER OF WITHDRAWAL

Power Site Reserve No. 363 Plotted B

Huntington Creek, Utah

Under and pursuant to the provisions of the act of Congress approved June 25, 1910 (36 Stat., 847), entitled "An act to authorize the President of the United States to make withdrawals of public lands in certain cases," as amended by

LAND CLASSIFICATION BOARD.

367

D-10

See memorandum of 5/6/15 to Secretary in D-90-Utah

May 6, 1915.

The Honorable,

The Secretary of the Interior.

Sir:

In accordance with your general instructions, I recommend the withdrawal for water-power sites of the following areas, involving approximately 1,515 acres.

Respectfully,

Acting Director.

Respectfully referred to the President with favorable recommendation.

ORDER OF WITHDRAWAL

Power Site Reserve No. 105

Huntington Creek, Utah

Under and pursuant to the provisions of the act of Congress approved June 25, 1910 (36 Stat., 847), entitled "An act to authorize the President of the United States to make withdrawals of public lands in certain cases," as amended by

LAND CLASSIFICATION BOARD

act of Congress approved August 24, 1912 (37 Stat., 497), it is hereby ordered that the following described lands be, and the same are hereby, withdrawn from settlement, location, sale, or entry and reserved for water-power sites:

Salt Lake Meridian

T. 16 S., R. 7 E., Sec. 26, W½ of NW¼, SW¼;
Sec. 27, E½ of NE¼, NE¼ of SE¼;
Sec. 35, N½. Restored 320 A.

T. 16 S., R. 8 E., Sec. 31, lots 3, 4, and 5.

T. 17 S., R. 8 E., Sec. 5, W½ of SW¼, SE¼ of SW¼, SW¼ of SE¼; Power plant (may be restored)
Sec. 6, lots 5 and 6, SE¼ of SW¼, SW¼ of SE¼;
Sec. 7, N½ of NE¼;
Sec. 8, NW¼ of NE¼, N½ of NW¼;
Sec. 9, N½ of SW¼, SE¼ of SW¼.

President.

May 27 1913.

Power Site Reserve No. 365, p. 2.

act of Congress approved August 24, 1912 (37 Stat., 497), it is hereby ordered that the following described lands be, and the same are hereby, withdrawn from settlement, location, sale, or entry and reserved for water-power sites:

Salt Lake Meridian

T. 16 S., R. 7 E., Sec. 26, W½ of NW¼, SW¼;
Sec. 27, E½ of NE¼, NE¼ of SE¼;
Sec. 35, N½.

T. 16 S., R. 8 E., Sec. 31, lots 3, 4, and 5.

T. 17 S., R. 8 E., Sec. 5, W½ of SW¼, SE¼ of SW¼, SW¼ of SE¼;
Sec. 6, lots 5 and 6, SE¼ of SW¼, SW¼ of SE¼;
Sec. 7, N½ of NE¼;
Sec. 8, NW¼ of NE¼, N½ of NW¼;
Sec. 9, N½ of SW¼, SE¼ of SW¼.

President.

1913.

HS-JH

See memorandum of 6/9/13 to Secretary in D-90-Utah

Returned by Mr. Clements; see memo of 7/17/13 in D-90-Utah

June 9, 1913.

Entered
Dean

The Honorable,

The Secretary of the Interior.

Sir:

In accordance with your general instructions, I recommend the withdrawal for electrical transmission lines of the following areas involving approximately 65 acres. Blueprints showing the detailed location of the lands affected are forwarded herewith for transmittal to the General Land Office with the approved order.

Respectfully,

Geo. Otis Smith

Director.

LAND CLASSIFICATION BOARD.

July 21, 1913
Respectfully referred to the President with favorable recommendation.

ORDER OF WITHDRAWAL

Closed B

Indexed U. S. P.

Power Site Reserve No. 370

Transmission line in Utah No. 1

Under and pursuant to the provisions of the act of Congress approved June 25, 1910 (36 Stat., 847), entitled "An act to authorize the President of the United States to make

770

LAND CLASSIFICATION BOARD

withdrawals of public lands in certain cases," as amended by act of Congress approved August 24, 1912 (37 Stat., 497), it is hereby ordered that the following described lands be, and the same are hereby, withdrawn from settlement, location, sale, or entry and reserved for the purposes of electrical transmission lines:

All lands of the United States under the jurisdiction of the Department of the Interior for the purposes of the act of Congress approved February 15, 1901 (31 Stat., 790), within 50 feet on either side of the center line of the right of way for which application under said act (Vernal 04026) was heretofore made by the Vernal Milling and Light Company on the location of said center line, shown on a map filed as a part of said application on May 6, 1913, and designated Map of Water Conduit and Transmission Line, Exhibit J, Sheet 2.

This withdrawal affects the legal subdivisions of land hereinafter listed.

Salt Lake Meridian

T. 3 S., R. 21 E., Sec. 17, W½ of SW¼, SE¼ of SW¼;
Sec. 18, lot 1, SW¼ of NE¼, E½ of NW¼, N½ of SE¼;
Sec. 20, SW¼ of NE¼, E½ of NW¼, N½ of SE¼, SE¼ of SE¼;
Sec. 21, SW¼ of SW¼;
Sec. 27, SW¼ of NW¼, NW¼ of SW¼, E½ of SW¼, SW¼ of SE¼;
Sec. 28, NW¼ of NE¼, S½ of NE¼, N½ of NW¼;
Sec. 34, NE¼.

President.

July 22 1913.

D-10 302

VHW-JH

See memorandum of 6/21/13
to Secretary in D-90-Utah

Dean

June 21, 1913.

The Honorable,

The Secretary of the Interior.

Sir:

In accordance with your general instructions, I recommend the withdrawal for water-power sites of the following areas, involving approximately 4,004 acres.

Respectfully,

Director.

July 22 1913
Respectfully referred to the President with favorable recommendation.

LAND CLASSIFICATION BOARD.

ORDER OF WITHDRAWAL

Power Site Reserve No. 373

Bear River No. 2, Idaho and Utah.

Under and pursuant to the provisions of the act of Congress approved June 25, 1910 (36 Stat., 847), entitled "An act to authorize the President of the United States to make withdrawals of public lands in certain cases," as amended by

act of Congress approved August 24, 1912 (37 Stat., 497), it is hereby ordered that the following described lands be, and the same are hereby, withdrawn from settlement, location, sale, or entry and reserved for water-power sites:

Boise Meridian

Idaho

T. 13 S., R. 40 E., Sec. 13, NE¼ of NE¼, S½ of NE¼, W½ of SE¼;
Sec. 23, N½ of NE¼, SE¼ of NW¼;
Sec. 26, SW¼ of NW¼;
Sec. 27, SE¼ of SE¼;
Sec. 34, E½ of E½.

T. 9 S., R. 41 E., Sec. 10, S½ of NW¼;
Sec. 11, SE¼ of NE¼;
Sec. 13, NW¼ of NW¼, SE¼ of NW¼, SE¼;
Sec. 24, NE¼, SE¼ of NW¼, N½ of SW¼, W½ of SE¼;
Sec. 25, NW¼ of NE¼.

T. 9 S., R. 42 E., Sec. 28, W½ of SW¼, SE¼ of SW¼;
Sec. 30, N½ of NE¼;
Sec. 34, N½ of NW¼.

T. 10 S., R. 43 E., Sec. 34, SW¼ of SE¼.

T. 11 S., R. 43 E., Sec. 3, lot 2.

T. 13 S., R. 44 E., Sec. 18, SE¼ of SW¼;
Sec. 19, E½ of NW¼, NE¼ of SW¼;
Sec. 30, NE¼ of NW¼.

T. 14 S., R. 44 E., Sec. 12, S½ of SE¼;
Sec. 16, lots 1, 2, and 3;
Sec. 18, lot 6;
Sec. 21, lots 1, 2, 3, and 4;
Sec. 22, lots 1 and 2;
Sec. 26, S½ of NE¼;
Sec. 35, lots 3 and 4.

T. 15 S., R. 44 E., Sec. 1, lots 5, 6, 9, and 10;
Sec. 6, lots 1, 2, 3, 4, and 5;
Sec. 12, lots 2, 3, 6, and 7;
Sec. 13, lots 2, 3, and 6;
Sec. 14, lot 1.

T. 16 S., R. 44 E., (unsurveyed) all lands lying within 500 feet of Bear Lake.

Salt Lake Meridian, Utah

T. 13 N., R. 5 E., Sec. 3, lots 1, 4, 5, and 6;
Sec. 10, lots 1, 2, 3, and 4;
Sec. 15, lots 1, 2, 3, and 4;
Sec. 22, lot 3;
Sec. 23, lots 1 and 2;
Sec. 24, lot 4.

T. 14 N., R. 5 E., Sec. 5, lots 1 and 3;
Sec. 9, lot 1;
Sec. 28, lot 4;
Sec. 33, lot 5.

T. 13 N., R. 6 E., Sec. 5, lots 1, 2, 3, and 4;
Sec. 8, lots 1, 2, 3, 4, and 5;
Sec. 17, lot 1;
Sec. 19, lots 1, 2, and 3.

T. 14 N., R. 6 E., Sec. 9, lots 1, 2, 3, and 4;
Sec. 21, lots 1, 2, 3, and 4;
Sec. 28, lot 1;
Sec. 29, lot 1.

T. 15 N., R. 6 E., Sec. 34, lot 4.

_____

President.

July 3 1913.

D-10 318

WBH-JH

See memorandum of 6/17/13
to Secretary in D-90-Utah

376

June 17, 1913.

Entered
Dean

The Honorable,

The Secretary of the Interior.

Sir:

In accordance with your general instructions, I recommend the withdrawal for water-power sites of the following areas, involving approximately 40 acres.

Respectfully,

Director.

June 21, 1913
Respectfully referred to the President with favorable recommendation.

LAND CLASSIFICATION BOARD.

ORDER OF WITHDRAWAL

Power Site Reserve No. 376

Battle Creek, Utah.

Under and pursuant to the provisions of the act of Congress approved June 25, 1910 (36 Stat., 847), entitled "An act to authorize the President of the United States to make withdrawals of public lands in certain cases," as amended by

LAND CLASSIFICATION BOARD

act of Congress approved August 24, 1912 (37 Stat., 497), it is hereby ordered that the following described lands be, and the same are hereby, withdrawn from settlement, location, sale, or entry and reserved for water-power sites:

Salt Lake Meridian

T. 5 S., R. 2 E., Sec. 22, SE¼ of SE¼.

President.

June 23 1913.

256
376
199
243
363
246
370251

_____

President.

_____, 1913.

HEG-JH

D-10

See memorandum of 6/26/13
to Secretary in D-90-Utah

June 26, 1913.

Delivered
Dean

577

The Honorable,

The Secretary of the Interior.

Sir:

In accordance with your general instructions, I recommend the withdrawal for water-power sites of the following areas, involving approximately 760 acres.

Respectfully,

Geo. Otis Smith

Director.

LAND CLASSIFICATION BOARD.

June 28, 1913
Respectfully referred to the President with favorable recommendation.

ORDER OF WITHDRAWAL

Power Site Reserve No. 377

Weber River, Utah.

Under and pursuant to the provisions of the act of Congress approved June 25, 1910 (36 Stat., 847), entitled "An act to authorize the President of the United States to make withdrawals of public lands in certain cases," as amended by

act of Congress approved August 24, 1912 (37 Stat., 497), it is hereby ordered that the following described lands be, and the same are hereby, withdrawn from settlement, location, sale, or entry and reserved for water-power sites:

Salt Lake Meridian

T. 5 N., R. 1 E., Sec. 28, S½ of N½, N½ of S½, SW¼ of SW¼;
Sec. 30, S½ of NE¼, SE¼ of NW¼, S½.

President.

July 1 1913.

370251 246 363 245 199 377 376 256

D-10 324

WNW-JH

See memorandum of 6/27/13
to Secretary in D-90-Utah

Entered
Dear

June 27, 1913.

The Honorable,

The Secretary of the Interior.

Sir:

In accordance with your general instructions, I recommend the withdrawal for water-power sites of the following areas, involving approximately 40 acres.

Respectfully,

Geo. Otis Smith

Director.

LAND CLASSIFICATION BOARD.

378

June 28, 1913

Respectfully referred to the President with favorable recommendation.

ORDER OF WITHDRAWAL

Power Site Reserve No. 378

Alpine Creek, Utah.

Under and pursuant to the provisions of the act of Congress approved June 25, 1910 (36 Stat., 847), entitled "An act to authorize the President of the United States to make withdrawals of public lands in certain cases," as amended by

D-10

See memorandum of 6/27/13
to Secretary in D-90-Utah

June 27, 1913.

The Honorable,

The Secretary of the Interior.

Sir:

In accordance with your general instructions, I recommend the withdrawal for water-power sites of the following area, involving approximately 40 acres.

Respectfully,

Director.

Respectfully referred to the President with favorable recommendation.

ORDER OF WITHDRAWAL

Power Site Reserve No. 378

Alpine Creek, Utah.

Under and pursuant to the provisions of the act of Congress approved June 25, 1910 (36 Stats., 847), entitled "An act to authorize the President of the United States to make withdrawals of public lands in certain cases," as amended by

LAND CLASSIFICATION BOARD

act of Congress approved August 24, 1912 (37 Stat., 497), it is hereby ordered that the following described lands be, and the same are hereby, withdrawn from settlement, location, sale, for entry and reserved for water-power sites:

Salt Lake Meridian

T. 4 S., R. 2 E., Sec. 8, NE¼ of SW¼.

President.

July 1 1913.

256
376
377
378
199
243
363
246
370251

Power Site Reserve No. 376, p. 2.

act of Congress approved August 24, 1912 (37 Stat., 497), it is hereby ordered that the following described lands be, and the same are hereby, withdraw from settlement, location, sale, for entry and reserved for water-power sites:

Salt Lake Meridian

T. 8 S., R. 2 E., Sec. 6, NE¼ of SW¼.

President.

_____, 1913.

WNW-JH

D-10 330

See memorandum of 6/27/13
to Secretary in D-90-Utah

Entered
Dean

June 27, 1913.

The Honorable,

The Secretary of the Interior.

Sir:

In accordance with your general instructions, I recommend the withdrawal for water-power sites of the following areas, involving approximately 320 acres.

Respectfully,

Director.

June 28, 1913
Respectfully referred to the President with favorable recommendation.

ORDER OF WITHDRAWAL

Power Site Reserve No. 379

Weber River No. 2, Utah.

Under and pursuant to the provisions of the act of Congress approved June 25, 1910 (36 Stat., 847), entitled "An act to authorize the President of the United States to make withdrawals of public lands in certain cases," as amended by

379

LAND CLASSIFICATION BOARD.

D-10

See memorandum of 6/27/13
to Secretary in D-90-Utah

June 27, 1913.

The Honorable,

The Secretary of the Interior.

Sir:

In accordance with your general instructions, I recommend the withdrawal for water-power sites of the following areas, involving approximately 320 acres.

Respectfully,

Director.

Respectfully referred to the President with favorable recommendation.

ORDER OF WITHDRAWAL

Power Site Reserve No. 379

Weber River No. 2, Utah.

Under and pursuant to the provisions of the act of Congress approved June 25, 1910 (36 Stats., 847), entitled "An act to authorize the President of the United States to make withdrawals of public lands in certain cases," as amended by

LAND CLASSIFICATION BOARD

act of Congress approved August 24, 1912 (37 Stat., 497), it is hereby ordered that the following described lands be, and the same are hereby, withdrawn from settlement, location, sale, or entry and reserved for water-power sites:

Salt Lake Meridian

T. 2 N., R. 3 E., Sec. 10, SE¼ of NE¼, SE¼;
Sec. 14, W½ of NW¼, NW¼ of SW¼.

President.

July 1 1913.

Power Site Reserve No. 373, p. 2.

act of Congress approved August 24, 1912 (37 Stats., 497), is hereby ordered that the following described lands be, and the same are hereby, withdrawn from settlement, location, sale, or entry and reserved for water-power sites:

Salt Lake Meridian

T. 12 N., R. 3 E., Sec. 10, SE¼ of NE¼, SE¼;
Sec. 14, W½ of NW¼, NW¼ of SW¼.

President.

_____, 1913.

D-10 334

WNW-JH

See memorandum of 6/28/13
to Secretary in D-90-Utah

June 28, 1913.

Entered
Dean

The Honorable,

The Secretary of the Interior.

Sir:

In accordance with your general instructions, I recommend the withdrawal for water-power sites of the following areas, involving approximately 800 acres.

Respectfully,

Geo. H. Ashley

Acting Director.

July 2, 1913
Respectfully referred to the President with favorable recommendation.

ORDER OF WITHDRAWAL

Power Site Reserve No. 380 B

Manti Creek, Utah.

Under and pursuant to the provisions of the act of Congress approved June 25, 1910 (36 Stat., 847), entitled "An act to authorize the President of the United States to make withdrawals of public lands in certain cases," as amended by

380

LAND CLASSIFICATION BOARD.

M

WBH WG

D-10

See memorandum of 6/26/13
to Secretary in D-30-Utah

June 26, 1913.

The Honorable,

The Secretary of the Interior.

Sir:

In accordance with your general instructions, I recommend the withdrawal for water-power sites of the following areas, involving approximately 800 acres.

Respectfully,

Geo. H. Cecil

Acting Director.

Respectfully referred to the President with favorable recommendation.

ORDER OF WITHDRAWAL

Power Site Reserve No. 320

Hanks Creek, Utah.

Under and pursuant to the provisions of the act of Congress approved June 25, 1910 (36 Stat., 847), entitled "An act to authorize the President of the United States to make withdrawals of public lands in certain cases," as amended by

LAND CLASSIFICATION BOARD

act of Congress approved August 24, 1912 (37 Stat., 497), it is hereby ordered that the following described lands be, and the same are hereby, withdrawn from settlement, location, sale, or entry and reserved for water-power sites:

Salt Lake Meridian

T. 18 S., R. 3 E., Sec. 8, $S\frac{1}{2}$ of $NE\frac{1}{4}$, $N\frac{1}{2}$ of $SE\frac{1}{4}$;
Sec. 9, $S\frac{1}{2}$ of $NW\frac{1}{4}$, $N\frac{1}{2}$ of $SW\frac{1}{4}$; $SE\frac{1}{4}$;
Sec. 10, $S\frac{1}{2}$ (unsurveyed).

President.

July 3 1913.

310251

VHW-JH VHW-JH

D-10 342

See memorandum of 7/2/13
to Secretary in D-90-Utah

July 2, 1913.

The Honorable,

The Secretary of the Interior.

Sir:

In accordance with your general instructions, I recommend the withdrawal for water-power sites of the following areas, involving approximately 520 acres.

Respectfully,

Director.

July 2, 1913
Respectfully referred to the President with favorable recommendation.

ORDER OF WITHDRAWAL

Power Site Reserve No. 382

Big Cottonwood Creek, Utah

Under and pursuant to the provisions of the act of Congress approved June 25, 1910 (36 Stat., 847), entitled "An act to authorize the President of the United States to make withdrawals of public lands in certain cases," as amended by

LAND CLASSIFICATION BOARD.

382

D-10

See memorandum of 7/2/13
to Secretary in D-90-Utah

July 8, 1913.

The Honorable,

The Secretary of the Interior.

Sir:

In accordance with your general instructions, I recommend the withdrawal for water-power sites of the following areas, involving approximately 520 acres.

Respectfully,

Director.

Respectfully referred to the President with favorable recommendation.

ORDER OF WITHDRAWAL

Power Site Reserve No. 322

Big Cottonwood Creek, Utah

Under and pursuant to the provisions of the act of Congress approved June 25, 1910 (36 Stats., 847), entitled "An act to authorize the President of the United States to make withdrawals of public lands in certain cases," as amended by

LAND CLASSIFICATION BOARD

act of Congress approved August 24, 1912 (37 Stat., 497), it is hereby ordered that the following described lands be, and the same are hereby, withdrawn from settlement, location, sale, or entry and reserved for water-power sites:

Salt Lake Meridian

T. 2 S., R. 2 E., Sec. 19, NE¼ of SW¼, S½ of SW¼, W½ of SE¼, SE¼ of SE¼;
Sec. 20, S½ of SW¼, W½ of SE¼, SE¼ of SE¼;
Sec. 30, N½ of NW¼.

President.

July 3 1913.

376 377 378 379 380 382

Power Site Reserve No. 324, p. 2.

act of Congress approved August 24, 1912 (37 Stat., 497), it is hereby ordered that the following described lands be, and the same are hereby, withdrawn from settlement, location, sale, or entry and reserved for water-power sites:

Salt Lake Meridian.

T. 2 S., R. 2 E., Sec. 19, NE¼ of SW¼, S½ of SW¼, W½ of SE¼, SE¼ of SE¼;
Sec. 20, S½ of SW¼, W½ of SE¼, SE¼ of SE¼;
Sec. 30, N½ of NW¼.

Presidents.

1913.

D-10 386

HEC-MWT

See memo of 7/24/13 to Secretary in D-90-Utah

393

July 24, 1913.

Entered Dean

The Honorable,

The Secretary of the Interior.

Sir:

In accordance with your general instructions, I recommend the withdrawal for water-power sites of the following areas, involving approximately 2,760 acres.

Respectfully,

Geo. H. Ashley

Acting Director.

July 25, 1913

Respectfully referred to the President with favorable recommendation.

LAND CLASSIFICATION BOARD.

ORDER OF WITHDRAWAL

Power Site Reserve No. 393

Blacksmith Fork, Utah.

Charted B M

Under and pursuant to the provisions of the act of Congress approved June 25, 1910 (36 Stat., 847), entitled "An act to authorize the President of the United States to make withdrawals of public lands in certain cases," as amended by

18 WG

EG.

July 24, 1913.

The Honorable,

The Secretary of the Interior.

Sir:

In accordance with your general instructions, I recommend the withdrawal for water-power sites of the following areas, involving approximately 1,950 acres.

Respectfully,

Acting Director.

Respectfully referred to the President with favorable recommendation.

ORDER OF WITHDRAWAL

Power Site Reserve No. 392

Blacksmith Fork, Utah.

Under and pursuant to the provisions of the act of Congress approved June 25, 1910 (36 Stat., 847), entitled "An act to authorize the President of the United States to make withdrawals of public lands in certain cases," as amended by

act of Congress approved August 24, 1912 (37 Stat., 497), it is hereby ordered that the following described lands be, and the same are hereby, withdrawn from settlement, location, sale, or entry and reserved for water-power sites:

Salt Lake Meridian

T. 10 N., R. 1 E., Sec. 12, E½.

T. 10 N., R. 2 E., Sec. 1, SW¼;
Sec. 3, N½ of SW¼, NE¼ of SE¼, S½ of SE¼;
Sec. 4, SW¼, N½ of SE¼, SW¼ of SE¼;
Sec. 8, N½ of N½, N½ of S½;
Sec. 10, N½ of N½;
Sec. 11, N½ of N½;
Sec. 12, W½ of NW¼, SE¼ of NW¼, E½ of SE¼.

T. 10 N., R. 3 E., Sec. 7, lots 1, 2, 3, 6, 7, 8, 11, and 16, S½ of NE¼, SW¼ of SE¼;
Sec. 8, SW¼ of NW¼, E½ of SW¼, W½ of SE¼, SE¼ of SE¼;
Sec. 9, SW¼ of SW¼;
Sec. 17, NE¼, N½ of NW¼.

President.

July 26 1913.

D-10 279

HEG*AF

See memorandum to Secretary of 9/30/14 in D-90-Utah

Entered Dean

September 30, 1914.

The Honorable,

The Secretary of the Interior.

Sir:

In accordance with your general instructions, I recommend the withdrawal for water-power sites of the following areas, involving approximately 120 acres in Wasatch National Forest.

Respectfully,

Geo. H. Ashley
Acting Director.

Oct. 22, 1914
Respectfully referred to the President with favorable recommendation.

Inclosure:
Map.

ORDER OF WITHDRAWAL

Power Site Reserve No. 459

Mill Creek, Utah

Under and pursuant to the provisions of the act of Congress approved June 25, 1910 (36 Stat., 847), entitled "An act to authorize the President of the United States to make withdrawals of public lands

459

LAND CLASSIFICATION BOARD.

in certain cases," as amended by act of Congress approved August 24, 1912 (37 Stat., 497), it is hereby ordered that the following described lands be, and the same are hereby, withdrawn from settlement, location, sale, or entry, and reserved for water-power sites:

Salt Lake Meridian.

T. 1 S., R. 2 E., Sec. 28, SW¼ of SW¼;
Sec. 29, S½ of SE¼.

President

Oct. 23 1914

D-10 297

See memorandum to Secretary of 11/30/14 in D-90-Utah

tered
Dean

November 30, 1914.

The Honorable,

The Secretary of the Interior.

Sir:

In accordance with your general instructions, I recommend the withdrawal for electrical transmission lines of the following areas, involving approximately 2,483 acres.

Respectfully,

Map Dec. 10, 1914

Respectfully referred to the President with favorable recommendation.

Director.

LAND CLASSIFICATION BOARD.

463

ORDER OF WITHDRAWAL

Power Site Reserve No. 463

Transmission line in Utah

Under and pursuant to the provisions of the act of Congress approved June 25, 1910 (36 Stat., 847), entitled "An act to authorize the President of the United States to make withdrawals of public lands

LAND CLASSIFICATION BOARD

in certain cases," as amended by act of Congress approved August 24, 1912 (37 Stat., 497), it is hereby ordered that the following described lands be, and the same are hereby, withdrawn from settlement, location, sale, or entry, and reserved for purposes of electrical transmission lines:

Salt Lake Meridian

T. 28 S., R. 9 W., Sec. 19, lots 3 and 4, SE¼ of SW¼, SW¼ of SE¼;
Sec. 28, N½ of SW¼, SE¼ of SW¼, S½ of SE¼;
Sec. 29, S½ of NE¼, N½ of NW¼, SE¼ of NW¼, NE¼ of SE¼;
Sec. 30, N½ of NE¼;
Sec. 33, NE¼ of NE¼;
Sec. 34, W½ of NW¼, SE¼ of NW¼, NE¼ of SW¼, W½ of SE¼, SE¼ of SE¼.

T. 28 S., R. 10 W., Sec. 14, SW¼ of SW¼;
Sec. 15, lot 3, E½ of SW¼, S½ of SE¼;
Sec. 22, NE¼ of NE¼;
Sec. 23, NE¼, N½ of NW¼;
Sec. 24, S½ of NW¼, NE¼ of SW¼, N½ of SE¼, SE¼ of SE¼.

T. 27 S., R. 11 W., Sec. 30, lot 4, SE¼ of SW¼, SW¼ of SE¼;
Sec. 31, N½ of NE¼;
Sec. 32, S½ of NE¼, NW¼, NE¼ of SE¼;
Sec. 33, lots 1, 2, and 3, N½ of SW¼.

President

Dec. 11 1914

D-10

332

See memorandum to Secretary of 6/15/15 in D-90-Utah

HDP:EMD

Entered Dean

June 15, 1915.

494

The Honorable,

The Secretary of the Interior.

Sir:

In accordance with your general instructions, I recommend the withdrawal for water-power sites of the following areas, involving approximately 1,800 acres.

Respectfully,

Geo. Otis Smith

Director.

June 29, 1915

Respectfully referred to the President with favorable recommendation.

LAND CLASSIFICATION BOARD.

ORDER OF WITHDRAWAL

Power Site Reserve No. 494

Blacksmith Fork River, Utah

Under and pursuant to the provisions of the act of Congress approved June 25, 1910 (36 Stat., 847), entitled "An

D-10

See Memorandum to Secretary of 8/15/15 in D-90-Utah

HDF:MCD

June 15, 1915.

The Honorable,

The Secretary of the Interior.

Sir:

In accordance with your general instructions, I recommend the withdrawal for water-power sites of the following areas, lying and approximately 1,800 acres.

Respectfully,

Director.

Respectfully referred to the President with favorable recommendation.

ORDER OF WITHDRAWAL

Power Site Reserve No. 494

Blackmarks Fork River, Utah

Under and pursuant to the provisions of the act of Congress approved June 25, 1910 (36 Stat., 847), entitled "An

act to authorize the President of the United States to make withdrawals of public lands in certain cases," as amended by act of Congress approved August 24, 1912 (37 Stat., 497), it is hereby ordered that the following described lands be, and the same are hereby, withdrawn from settlement, location, sale, or entry, and reserved for water-power sites:

Salt Lake Meridian

T. 9 N., R. 3 E., Sec. 1, W½ of W½;
Sec. 2, E½;
Sec. 11, SW¼ of NE¼;
Sec. 12, W½ of W½;
Sec. 13, W½ of NW¼, N½ of SW¼.

T. 10 N., R. 3 E., Sec. 14, SE¼ of NW¼, S½ of SW¼, E½ of SE¼;
Sec. 15, N½ of NE¼, N½ of NW¼, SW¼ of NW¼, NW¼ of SW¼;
Sec. 23, E½ of NE¼, NE¼ of NW¼, NE¼ of SE¼;
Sec. 25, S½ of NW¼, N½ of SE¼, SE¼ of SE¼.

T. 10 N., R. 4 E., Sec. 30, N½ of SW¼, S½ of SE¼.

President.

July 19 1915.

D-10 39

CEE: FWP

Carded Dean

8

See memo for Secretary of 10/15/15 in D-10-d

October 15, 1915.

The Honorable,

The Secretary of the Interior.

Sir:

In accordance with your general instructions, I recommend the withdrawal for water-power sites of the following areas, involving approximately 15,870 acres.

Respectfully,

Geo. Otis Smith

Director.

Map

Oct. 30, 1915

Respectfully referred to the President with favorable recommendation.

LAND CLASSIFICATION BOARD.

511

ORDER OF WITHDRAWAL

Power Site Reserve No. 511 B

Green River and tributary, Utah

Under and pursuant to the provisions of the act of Congress approved June 25, 1910 (36 Stat., 847), entitled "An act to authorize the President of the United States to make withdrawals of public lands

Wom

G.

r. a.

in certain cases," as amended by act of Congress approved August 24, 1912 (37 Stat., 497), it is hereby ordered that the following described lands be, and the same are hereby, withdrawn from settlement, location, sale, or entry, and reserved for water-power sites:

Salt Lake Meridian

T. 24 S., R. 15 E., All land within one-quarter of a mile of San Rafael River.

T. 21 S., R. 16 E., Sec. 22, NE¼ of SE¼;
Sec. 27, lots 5, 6, and 8, E½ of NW¼, SW¼ of NW¼, SW¼ of SE¼;
Sec. 28, lot 2;
Sec. 33, lot 1, SE¼ of NE¼;
Sec. 34, lots 5 and 6, NE¼ of SW¼;
Sec. 35, W½ of SW¼.

T. 22 S., R. 16 E., Sec. 2, lots 4, 5, 12, and 13, SW¼ of SW¼;
Sec. 3, lots 1, 2, 3, 8, 9, 11, 12, 13, 18, 22, and 23;
Sec. 5, lots 9, 10, 11, 12, 13, and 18, N½ of SW¼, SE¼ of SW¼;
Sec. 8, W½ of NW¼;
Sec. 10, N½ of NE¼, N½ of NW¼;
Sec. 17, lots 1, 2, and 3, S½ of NE¼, W½ of NW¼, SE¼ of NW¼, SE¼;
Sec. 20, N½ of NE¼;
Sec. 21, lots 1, 4, 5, 8, and 9, E½ of NE¼, NW¼, W½ of SW¼, E½ of SE¼;
Sec. 26, N½ of N½, S½;
Sec. 27, lots 1, 2, 3, 4, 5, 6, 7, 8, 9, 10, 12, and 13, SW¼ of NW¼, SW¼ of SE¼;
Sec. 28, lots 1, 2, 4, 5, 8, and 11, E½ of NE¼, W½ of NW¼, W½ of SW¼, NE¼ of SE¼;
Sec. 33, lots 1 and 2, N½ of NW¼;
Sec. 34, lots 1, 4, 5, 6, 7, 9, and 10, N½ of NW¼, NE¼ of SW¼, SW¼ of SW¼, SE¼ of SE¼;
Sec. 35, W½ of NW¼.

in certain cases," as amended by act of Congress approved August 24, 1912 (37 Stat., 497), it is hereby ordered that the following described lands be, and the same are hereby, withdrawn from settlement, location, sale, or entry, and reserved for water-power sites:

Salt Lake Meridian

T. 24 S., R. 16 E., All land within one-quarter of a mile of San Rafael River.

T. 21 S., R. 16 E., Sec. 22, NE¼ of SE¼;
Sec. 27, lots 5, 6, and 8, E½ of NW¼, SW¼ of NW¼, SW¼ of SE¼;
Sec. 28, lot 2;
Sec. 33, lot 1, SE¼ of NE¼;
Sec. 34, lots 5 and 6, NE¼ of SW¼;
Sec. 35, W½ of SW¼.

T. 22 S., R. 16 E., Sec. 2, lots 4, 5, 12, and 13, SW¼ of SW¼;
Sec. 3, lots 1, 2, 3, 8, 9, 11, 12, 13, 18, 22, and 23;
Sec. 5, lots 9, 10, 11, 12, 13, and 18, N½ of SW¼, SE¼ of SW¼;
Sec. 8, N½ of NW¼;
Sec. 10, N½ of NE¼, N½ of NW¼;
Sec. 17, lots 1, 2, and 3, S½ of NE¼, W½ of NW¼, SE¼ of NW¼, SE¼;
Sec. 20, N½ of NE¼;
Sec. 21, lots 1, 4, 5, 8, and 9, E½ of NE¼, NW¼, W½ of SW¼, E½ of SE¼;
Sec. 26, N½ of N½, S½;
Sec. 27, lots 1, 2, 3, 4, 5, 6, 7, 8, 9, 10, 12, and 13, SW¼ of NW¼, SW¼ of SE¼;
Sec. 28, lots 1, 2, 4, 5, 8, and 11, E½ of NE¼, W½ of NW¼, W½ of SW¼, NE¼ of SE¼;
Sec. 33, lots 1 and 2, N½ of NW¼;
Sec. 34, lots 1, 4, 5, 6, 7, 9, and 10, N½ of NW¼, NE¼ of SW¼, SW¼ of SW¼, SE¼ of SE¼;
Sec. 35, W½ of NW¼.

Power Site Reserve No. 511

T. 23 S., R. 16 E., Sec. 3, lots 2, 3, 4, 5, 6, 7, 8, 9, 10, 11, 12, 13, and 14, $SW\frac{1}{4}$ of $NW\frac{1}{4}$, $W\frac{1}{2}$ of $SW\frac{1}{4}$, $SE\frac{1}{4}$ of $SW\frac{1}{4}$, $NE\frac{1}{4}$ of $SE\frac{1}{4}$;
Sec. 4, $E\frac{1}{2}$ of $NE\frac{1}{4}$, $S\frac{1}{2}$;
Sec. 5, $SE\frac{1}{4}$;
Sec. 8, $E\frac{1}{2}$;
Sec. 9, all;
Sec. 10, all;
Sec. 11, lots 1, 3, 6, 9, 10, 11, and 14, $NW\frac{1}{4}$ of $NW\frac{1}{4}$, $W\frac{1}{2}$ of $SW\frac{1}{4}$;
Sec. 12, $NW\frac{1}{4}$ of $SW\frac{1}{4}$, $SE\frac{1}{4}$ of $SW\frac{1}{4}$;
Sec. 13, lots 6, 7, and 10, $NW\frac{1}{4}$ of $NE\frac{1}{4}$, $E\frac{1}{2}$ of $SE\frac{1}{4}$;
Secs. 14 to 16, inclusive;
Sec. 17, $E\frac{1}{2}$;
Sec. 20, $NE\frac{1}{4}$;
Sec. 21, $N\frac{1}{2}$;
Sec. 22, $N\frac{1}{2}$;
Sec. 23, lots 1, 2, and 3, $N\frac{1}{2}$ of $NE\frac{1}{4}$, $SW\frac{1}{4}$ of $NE\frac{1}{4}$, $NW\frac{1}{4}$, $E\frac{1}{2}$ of $SW\frac{1}{4}$;
Sec. 24, lots 1, 5, and 6, $E\frac{1}{2}$ of $NE\frac{1}{4}$, $NE\frac{1}{4}$ of $SW\frac{1}{4}$, $NW\frac{1}{4}$ of $SE\frac{1}{4}$;
Sec. 25, lots 2 and 8;
Sec. 26, $SW\frac{1}{4}$ of $NE\frac{1}{4}$, $E\frac{1}{2}$ of $SW\frac{1}{4}$, $SW\frac{1}{4}$ of $SE\frac{1}{4}$;
Sec. 34, $NE\frac{1}{4}$ of $NE\frac{1}{4}$, $SE\frac{1}{4}$ of $NW\frac{1}{4}$, $E\frac{1}{2}$ of $SW\frac{1}{4}$, $S\frac{1}{2}$ of $SE\frac{1}{4}$;
Sec. 35, $N\frac{1}{2}$ of $N\frac{1}{2}$, $S\frac{1}{2}$ of $S\frac{1}{2}$, $NE\frac{1}{4}$ of $SE\frac{1}{4}$.

T. 24 S., R. 16 E., Sec. 2, lots 3 and 4;
Sec. 3, lots 1, 2, and 3, $SW\frac{1}{4}$ of $NE\frac{1}{4}$, $SE\frac{1}{4}$ of $NW\frac{1}{4}$, $SW\frac{1}{4}$;
Sec. 4, $SW\frac{1}{4}$, $S\frac{1}{2}$ of $SE\frac{1}{4}$;
Sec. 5, $SE\frac{1}{4}$;
Sec. 7, $S\frac{1}{2}$;
Sec. 8, $NE\frac{1}{4}$, $SE\frac{1}{4}$ of $NW\frac{1}{4}$, $SW\frac{1}{4}$, $N\frac{1}{2}$ of $SE\frac{1}{4}$, $SW\frac{1}{4}$ of $SE\frac{1}{4}$;
Sec. 9, $N\frac{1}{2}$ of $N\frac{1}{2}$;
Sec. 10, $N\frac{1}{2}$ of $NW\frac{1}{4}$;
Sec. 17, $N\frac{1}{2}$ of $NW\frac{1}{4}$;
Sec. 18, lots 1, 2, and 3, $NE\frac{1}{4}$ of $NE\frac{1}{4}$.

T. 23 S., R. 17 E., Sec. 30, $SW\frac{1}{4}$ of $NE\frac{1}{4}$, $S\frac{1}{2}$ of $NW\frac{1}{4}$;
Sec. 31, $E\frac{1}{2}$ of $NE\frac{1}{4}$, $SW\frac{1}{4}$ of $SW\frac{1}{4}$.

President

Nov. 3 1915

Power Site Reserve No. 811

T. 22 S., R. 16 E., Sec. 8, lots 2, 3, 4, 5, 6, 7, 8, 9, 10, 11, 12, 13, and 14, SW¼ of NW¼, W½ of SW¼, SE¼ of SW¼, SW¼ of SE¼, and E½ of SE¼;
Sec. 4, E½ of NE¼, SE¼;
Sec. 5, SE¼;
Sec. 8, E½;
Sec. 9, all;
Sec. 10, all;
Sec. 11, lots 1, 2, 3, 9, 10, 11, and 14, NW¼ of NW¼, NE¼ of SE¼;
Sec. 12, NW¼ of SW¼, SW¼ of SW¼, and lot 6, 7, and 10, NW¼ of NE¼, NE¼ of SW¼;
Secs. 14 to 16, inclusive;
Sec. 17, E½;
Sec. 20, E½;
Sec. 21, E½;
Sec. 22, E½;
Sec. 23, lots 1, 2, and 3, E½ of NE¼, SW¼ of NW¼, NW¼ of SW¼, E½ of SW¼, and SE¼;
Sec. 24, lots 1, 2, and 6, E½ of NE¼, NE¼ of SW¼, E½ of SE¼;
Sec. 25, lots 2 and 6;
Sec. 26, SW¼ of NE¼, E½ of SW¼, SW¼ of SE¼, NE¼ of SW¼, E½ of SE¼;
Sec. 34, NE¼ of NE¼, NE¼ of NW¼, E½ of SW¼, and SE¼;
Sec. 35, N½ of NW¼, E½ of SE¼, NE¼ of SW¼.

T. 24 S., R. 16 E., Sec. 2, lots 3 and 4;
Sec. 3, lots 1, 2, and 6, SW¼ of NE¼, SE¼ of NW¼, SW¼, and W½ of SE¼;
Sec. 4, W½, SE¼ of SW¼;
Sec. 8, E½;
Sec. 7, E½;
Sec. 9, NE¼, NE¼ of NW¼, SW¼, N½ of SW¼, SE¼ of SE¼;
Sec. 9, N½ of N½;
Sec. 10, N½ of NW¼;
Sec. 17, N½ of NE¼;
Sec. 18, lots 1, 2, and 3, NE¼ of NE¼.

T. 25 S., R. 17 E., Sec. 30, E½ of NE¼, E½ of NW¼;
Sec. 31, N½ of NE¼, SW¼ of SW¼.

President

5 1913

D-1805

RMD:FWP

8

Carded
Dean

Memo

November 15, 1916.

The Honorable,

The Secretary of the Interior.

Sir:

In accordance with your general instructions, I recommend the withdrawal for water-power sites of the following area, involving approximately 40 acres.

Respectfully,

Geo. Otis Smith

Director.

Dec. 9, 1916
Respectfully referred to the President with favorable recommendation.

LAND CLASSIFICATION BOARD.

567

ORDER OF WITHDRAWAL

Power Site Reserve No. 567

Weber River, Utah

Under and pursuant to the provisions of the act of Congress approved June 25, 1910 (36 Stat., 847), entitled "An act to authorize the President of the United States to make withdrawals of public lands

in certain cases," as amended by act of Congress approved August 24, 1912 (37 Stat., 497), it is hereby ordered that the following described lands be, and the same are hereby, withdrawn from settlement, location, sale, or entry, and reserved for water-power sites:

Salt Lake Meridian

T. 1 S., R. 7 E., Sec. 6, lot 4.

_____
President

Dec. 20 1916.

D-10 313

RMD:FWP

8

See S.L.C. 011423

Carded
Dean

November 15, 1916.

See Salt Lake City 011423

The Honorable,

The Secretary of the Interior.

Sir:

In accordance with your general instructions, I recommend the withdrawal for electrical transmission lines of the following areas, involving approximately 40 acres.

Respectfully,

Geo. Otis Smith

Director.

Dec. 9, 1916

Respectfully referred to the President with favorable recommendation.

LAND CLASSIFICATION BOARD.

M

569

ORDER OF WITHDRAWAL

Power Site Reserve No. 569

Transmission line in Utah No. 3

Under and pursuant to the provisions of the act of Congress approved June 25, 1910 (36 Stat., 847), entitled "An act to authorize the President of the United States to make withdrawals of public lands

Usbw HS

RMD

J.M.G.

in certain cases," as amended by act of Congress approved August 24, 1912 (37 Stat., 497), it is hereby ordered that the following described lands be, and the same are hereby, withdrawn from settlement, location, sale, or entry, and reserved for purposes of electrical transmission lines:

All portions of the following described lands lying within 50 feet of the center line of the transmission line of the Ophir Hill Consolidated Mining Company as indicated on the map accompanying right of way application (Salt Lake City 011423) bearing affidavit of James W. Wade and certificate of E. W. Clark, Manager of the Ophir Hill Consolidated Mining Company, and filed in the Salt Lake City office of the General Land Office on April 24, 1913:

Salt Lake Meridian

T. 4 S., R. 5 W., Sec. 5, lot 4;
Sec. 6, lots 1 and 2;
Sec. 9, N½ of NE¼, SE¼ of NE¼;
Sec. 10, S½ of NW¼, NE¼ of SW¼, N½ of SE¼, SE¼ of SE¼;
Sec. 14, W½ of NW¼.

T. 3 S., R. 6 W., Sec. 35, NE¼ of NE¼.

President

Dec. 20 1916.

D-1817

8

RMD:FWP

Carded
Dean

Memo
Sec S.L.C. 011+23

November 15, 1916.

The Honorable,

The Secretary of the Interior.

Sir:

In accordance with your general instructions, I recommend the withdrawal for water-power sites of the following areas, involving approximately 440 acres.

Respectfully,

Geo. Otis Smith

Director.

Dec. 9, 1916

Respectfully referred to the President with favorable recommendation.

LAND CLASSIFICATION BOARD.

Map

ORDER OF WITHDRAWAL

Power Site Reserve No. 570

South Willow Creek, Utah

M

Under and pursuant to the provisions of the act of Congress approved June 25, 1910 (36 Stat., 847), entitled "An act to authorize the President of the United States to make withdrawals of public lands in certain cases," as amended by act of Congress approved August 24,

570

RWD
RMD
L.M.A.



D-1617

Carded
Dean

RMD:TWP

Memo
Bro. L. C. 0114-23

November 15, 1916.

The Honorable,

The Secretary of the Interior.

Sir:

In accordance with your general instructions, I recommend the withdrawal for water-power sites of the following areas, involving approximately 640 acres.

Respectfully,

Director.

Respectfully referred to the President with favorable recommendation.

Wally

ORDER OF WITHDRAWAL

Power Site Reserve No. 570

Heath Willow Creek, Utah

Under and pursuant to the provisions of the act of Congress approved June 25, 1910 (36 Stat., 847), entitled "An act to authorize the President of the United States to make withdrawals of public lands in certain cases," as amended by act of Congress approved August 24,

1912 (37 Stat., 497), it is hereby ordered that the following described lands be, and the same are hereby, withdrawn from settlement, location, sale, or entry, and reserved for water-power sites:

Salt Lake Meridian

T. 3 S., R. 6 W., Sec. 27, NE¼ of SE¼, S½ of SE¼;
Sec. 33, N½ of S½;
Sec. 34, NW¼ of NE¼, NE¼ of NW¼, SW¼ of NW¼, NW¼ of SW¼.

President

Dec. 20 1916.

D-10 342

RMD:FWP

8

21899-Utah

January 15, 1917.

576

The Honorable,

The Secretary of the Interior.

Sir:

In accordance with your general instructions, I recommend the withdrawal for water-power sites of the following areas, involving approximately 240 acres.

Respectfully,

Geo. Otis Smith

Director.

Jan. 24 1917

Respectfully referred to the President with favorable recommendation.

ORDER OF WITHDRAWAL

Power Site Reserve No. 576

Grand River, Utah

Under and pursuant to the provisions of the act of Congress approved June 25, 1910 (36 Stat., 847), entitled "An act to authorize the President of the United States to make withdrawals of public lands

LAND CLASSIFICATION BOARD.

in certain cases," as amended by act of Congress approved August 24, 1912 (37 Stat., 497), it is hereby ordered that the following described lands be, and the same are hereby, withdrawn from settlement, location, sale, or entry, and reserved for water-power sites:

Salt Lake Meridian

T. 20 S., R. 25 E., Sec. 26, NW¼ of NW¼, SE¼ of SW¼;
Sec. 34, SE¼ of SW¼.

T. 21 S., R. 25 E., Sec. 9, SE¼ of SW¼, S½ of SE¼.

President

Jan. 25 1917.

D-10 284

RRW/GBC

Sec S. L. C. 021713

Sec Salt Lake 021703

January 31, 1918.

The Honorable,

The Secretary of the Interior.

Indexed L. W. S.

Sir:

In accordance with your general instructions, I recommend the withdrawal for electrical transmission lines of the following areas, involving approximately 4 acres, and also the modification of such withdrawal that will authorize the issuance of final power permit to the United States Fuel Company for the utilization of the site under the act of February 15, 1901 (31 Stat., 790), in pursuance of application Salt Lake City 021703 now pending in the Department of the Interior.

Respectfully,

[signature]

Director.

FEB 15 1918

Respectfully referred to the President with favorable recommendation.

(Sgd.) FRANKLIN K. LANE

LAND CLASSIFICATION BOARD

ORDER OF WITHDRAWAL

Power Site Reserve No. 677 VLB

Indexed L. W. S.

Transmission line in Utah No. 4

Under and pursuant to the provisions of the act of Congress approved June 25, 1910 (36 Stat., 847), entitled "An act to authorize

Rwd

14066009

the President of the United States to make withdrawals of public lands in certain cases," as amended by act of Congress approved August 24, 1912 (37 Stat., 497), it is hereby ordered that the following described lands be, and the same are hereby, withdrawn from settlement, location, sale, or entry, and reserved for purposes of electrical transmission lines:

All portions of the following described lands lying within 50 feet of the center line of the transmission line location shown on the map filed in duplicate on August 28, 1917, as part of the application (Salt Lake City 021703) of the United States Fuel Company for right of way for an electrical transmission line under the act of February 15, 1901 (31 Stat., 790):

Salt Lake Meridian

T. 16 S., R. 8 E., Sec. 11, S½ of NE¼, NW¼ of SW¼, NW¼ of SE¼.

(Sgd.) WOODROW WILSON

President.

18 February 1918.

D-0819

RLF:PMP

8

Memo

May 15, 1918.

The Honorable,

The Secretary of the Interior.

Sir:

In accordance with your general instructions, I recommend the withdrawal for water power sites of the following areas involving approximately 1,674 acres.

Respectfully,

Director.

Map
April 5, 1919
Respectfully referred to the President with favorable recommendation.

ORDER OF WITHDRAWAL

Power Site Reserve No. 685

Ogden River and tributaries, Utah.

Under and pursuant to the provisions of the act of Congress approved June 25, 1910 (36 Stat., 847), entitled "An act to authorize the President of the United States to make withdrawals of public lands in certain cases," as amended by act of Congress approved August 24,

LAND CLASSIFICATION BOARD
685

1912 (37 Stat., 497), it is hereby ordered that the following described lands be, and the same are hereby, withdrawn from settlement, location, sale, or entry, and reserved for water power sites:

Salt Lake Meridian

T. 6 N., R. 1 W., Sec. 24, SE¼ of NE¼, E½ of W½.

T. 6 N., R. 2 E., Sec. 12, E½ of E½, E½ of NW¼, SW¼ of NW¼, NW¼ of SW¼, SE¼ of SW¼, SW¼ of SE¼;
Sec. 14, S½ of NE¼, NW¼ of SE¼, NE¼ of SW¼.

T. 6 N., R. 3 E., Sec. 6, Lots, 2, 3, 4, 5, 6, 7, 11, and 12.

T. 7 N., R. 3 E., Sec. 26, W½ of NE¼, NW¼ of SE¼, NE¼ of SW¼, S½ of SW¼;
Sec. 34, E½ of NE¼, NW¼ of NE¼, E½ of NW¼, NE¼ of SE¼, SW¼ of SE¼.

President

April 22 1918.

D-1835

8

Memo

RLF/PMP

May 31, 1918.

The Honorable,

The Secretary of the Interior.

Sir:

In accordance with your general instructions, I recommend the withdrawal for power site reserve of the following areas, involving approximately 200 acres.

Respectfully,

[signature]

Director.

June 7, 1918

Respectfully referred to the President with favorable recommendation.

LAND CLASSIFICATION BOARD

Map

ORDER OF WITHDRAWAL

Power Site Reserve No. 690 VLB

Weber River, Utah.

Under and pursuant to the provisions of the act of Congress approved June 25, 1910 (36 Stat., 847), entitled "An act to authorize the President of the United States to make withdrawals of public lands in certain cases," as amended by act of Congress approved August 24,

Rec'd P. L. F. [initials]

690

1912 (37 Stat., 497), it is hereby ordered that the following described lands be, and the same are hereby, withdrawn from settlement, location, sale, or entry, and reserved for water power sites:

Salt Lake Meridian

T. 2 N., R. 3 E., Sec. 10, NE¼ of NE¼, SW¼.

President

June 7 1918.

R. L. F.

D-10379

Memo

8 RLF:PMP

October 31, 1918.

The Honorable,

The Secretary of the Interior.

Sir:

In accordance with your general instructions, I recommend the withdrawal for power-site reserve of the following areas, involving approximately 518 acres.

Respectfully,

Nov. 15, 1918
Respectfully referred to the President with favorable recommendation.

Director.

698

LAND CLASSIFICATION BOARD

ORDER OF WITHDRAWAL

Power Site Reserve No. 698,

Duchesne River, Utah.

Under and pursuant to the provisions of the act of Congress approved June 25, 1910 (36 Stat., 847), entitled "An act to authorize the President of the United States to make withdrawals of public lands in certain cases," as amended by act of Congress approved August 24,

RWD
R. L. F.

Order of Withdrawal,
Power Site Reserve No. 698.

1912 (37 Stat., 497), it is hereby ordered that the following described lands be, and the same are hereby, withdrawn from settlement, location, sale, or entry, and reserved for water-power sites:

Uinta Special Meridian

T. 1 N., R. 8 W., Sec. 19, lots 2, 3, and 4, W½ of NE¼, E½ of NW¼, NE¼ of SW¼, NW¼ of SE¼.

T. 1 N., R. 9 W., Sec. 27, NE¼.

President

Dec. 16 1918

D-10 441

711

8

Salt Lake City 023174

FEB 8 - 1919

Indexed
L. W. S.

The Honorable,

The Secretary of the Interior.

Sir:

In accordance with your general instructions, I recommend the withdrawal of the following areas involving approximately 157 acres for power-sites and transmission line purposes, and the modification of such withdrawal that will authorize the issuance of final power permits to the Ophir Hill Consolidated Mining Company for the utilization of the sites under the act of February 15, 1901 (31 Stat., 790), in pursuance of application designated Salt Lake City 023174, now pending in the Department of the Interior.

Respectfully,

Director.

No map
Feb. 19, 1919
Respectfully submitted to the President for favorable recommendation.

LAND CLASSIFICATION BOARD

ORDER OF WITHDRAWAL (and Modification)

Indexed
L. W. S.

Power Site Reserve No. 711.

Under and pursuant to the provisions of the act of Congress approved June 25, 1910 (36 Stat., 847), entitled "An act to authorize

RLF+PMP
Feb. 4, 1919.

10 HA
S. Willows Creek

Respectfully submitted to the President for favorable recommendation.

Director.

ORDER OF WITHDRAWAL.

Power Site Reserve No. VII.

Under and pursuant to the provisions of the act of Congress approved June 25, 1910 (36 Stats., 847), entitled "An act to authorize

FLF-PWP
Feb. 4, 1919.

the President of the United States to make withdrawals of public lands in certain cases," as amended by act of Congress approved August 24, 1912 (37 Stat., 497), it is hereby ordered that the following described lands be, and the same are hereby, withdrawn from settlement, location, sale, or entry, and reserved for water-power sites and for purposes of electrical transmission lines:

Ophir Canyon, Utah.

Salt Lake Meridian

T. 5 S., R. 4 W., Sec. 24, NW¼ of NE¼, except patented mineral lands and lands within Ophir Townsite (unsurveyed);
Sec. 27, NE¼ of NE¼, S½ of N½, except patented mineral lands and lands within Ophir Townsite (unsurveyed);
Sec. 28, lot 8.

Transmission Line in Utah No. 5.

All portions of the following described lands lying within 50 feet of the right of way shown on four sheets of a map, each sheet being designated Sheet No. 2, Sheet No. 3, Sheet No. 4, and Sheet No. 5, filed in the United States land office at Salt Lake City, Utah, on June 22, 1918, as part of the application (Salt Lake City 023174) of the Ophir Hill Consolidated Mining Company:

T. 4 S., R. 4 W., Sec. 31, SE¼ of SW¼.

T. 5 S., R. 4 W., Sec. 6, lot 3, SW¼ of NE¼, SE¼ of NW¼, W½ of SE¼, SE¼ of SE¼;
Sec. 7, E½ of NE¼;
Sec. 8, S½ of SW¼ (unsurveyed), SW¼ of NW¼, NW¼ of SW¼;

Order of Withdrawal,
Power Site Reserve No. 711.

T. 5 S., R. 4 W., Sec. 17, SW¼ of NE¼, NE¼ of NW¼,
(cont.) SE¼ of SE¼ (unsurveyed),
SE¼ of NW¼, W½ of SE¼;
Sec. 20, NE¼ of NE¼ (unsurveyed);
Sec. 21, W½ of NW¼, N½ of SW¼, SE¼ of
SW¼ (unsurveyed);
Sec. 28, lot 6, NW¼ of NE¼, NE¼ of NW¼.

T. 3 S., R. 5 W., Sec. 31, SW¼ of SE¼.

President

Feb 25 1919.

D-10

8

See Vernal 08120

OCT 22 1919

Indexed
B. A. W.

The Honorable,

Secretary of the Interior.

Sir:

In accordance with your general instructions, I recommend the withdrawal for power-site reserve of the tract of land indicated in the following order of withdrawal (Power Site Reserve No. 731), involving an area of 40 acres in Utah, and the modification of such reserve, and also the modification of Power Site Reserve No. 698, which action will allow the issuance of permits to the Great Basin Power Company for the utilization of these power-site reserves under the act of February 15, 1901 (31 Stat., 790), in pursuance of an application designated Vernal 08120 now pending in the Department of the Interior.

Respectfully,

Director.

Oct. 31, 1919
Respectfully referred to the President with favorable recommendation.

Indexed
B. A. W.

DJC-PMP
Oct. 18, 1919.

9 B B
N. Fk. Duchesne River

LAND CLASSIFICATION BOARD

D-10

8

Vernal 08180

OCT 2 2 1919

Indexed
U. A. W.

The Honorable,

Secretary of the Interior.

Sir:



In accordance with your general instructions, I recommend the withdrawal for power-site reserve of the tract of land indicated in the following order of withdrawal (Power Site Reserve No. 731), involving an area of 40 acres in Utah, and the modification of such reserve, and also the modification of Power Site Reserve No. 698, which action will allow the issuance of permits to the Great Basin Power Company for the utilization of these power-site reserves under the act of February 15, 1901 (31 Stat., 790), in pursuance of an application designated Vernal 08180 now pending in the Department of the Interior.

Respectfully,

Director.

Respectfully referred to the President with favorable recommendation.

Indexed
U. A. W.

DIC-EMP
Oct.18,1919.

ORDER OF WITHDRAWAL

VLB

Power Site Reserve No. 731

Duchesne River, Utah.

Under and pursuant to the provisions of the act of Congress approved June 25, 1910 (36 Stat., 847), entitled "An act to authorize the President of the United States to make withdrawals of public lands in certain cases," as amended by act of Congress approved August 24, 1912 (37 Stat., 497), it is hereby ordered that the lands hereinafter listed be, and the same are hereby, withdrawn from settlement, location, sale or entry, and reserved for water-power sites.

Uinta Special Meridian

T. 1 N., R. 8 W., Sec. 19, SW¼ of SE¼.

President

May 14 1920
1919

D-10

8

OCT 29 1919

The Honorable,

The Secretary of the Interior.

Sir:

In accordance with your general instructions, I recommend the withdrawal for power-site reserve of the following areas, involving approximately 6,880 in Utah, and approximately 198 acres in California.

Respectfully,

Director.

Nov. 14, 1919

Respectfully referred to the President with favorable recommendation.

ORDER OF WITHDRAWAL

Power Site Reserve No. 732.

Utah and California

Under and pursuant to the provisions of the act of Congress approved June 25, 1910 (36 Stat., 847), entitled "An Act to authorize the President of the United States to make withdrawals of public lands in certain cases," as amended by act of Congress approved August 24,

RMD-PMP
Oct.25,1919.

LAND CLASSIFICATION BOARD

D-10

LAND CLASSIFICATION BOARD

1912 (37 Stat., 497), it is hereby ordered that the following described lands be, and the same are hereby, withdrawn from settlement, location, sale, or entry, and reserved for water-power sites:

UTAH

Salt Lake Meridian

Green River:

T. 4 S., R. 23 E., Sec. 24, SW¼ (unsurveyed);
Sec. 25, all (unsurveyed);
Sec. 26, NW¼ of SW¼, S½ of SW¼ (unsurveyed);
Sec. 35, lot 7, SE¼ of NE¼;
Sec. 36, all.

T. 5 S., R. 23 E., Sec. 1, lots 2, 3, and 4, SW¼ of NE¼, S½ of NW¼, SW¼, W½ of SE¼;
Sec. 11, NE¼, NE¼ of SE¼;
Sec. 12, W½, W½ of E½;
Sec. 13, N½ of NE¼, NE¼ of NW¼.

T. 4 S., R. 24 E., Every smallest legal subdivision in unsurveyed Secs. 17, 18, and 20, any portion of which, when surveyed, shall lie within 1/4 mile of Green River;
Sec. 19, all (unsurveyed);
Sec. 29, W½ of SW¼, and every smallest legal subdivision in the NW¼ of Sec. 29, any portion of which, when surveyed, shall lie within 1/4 mile of Green River;
Sec. 30, lots 1 to 12 inclusive, SE¼ of NW¼, E½ of SW¼, and every smallest legal subdivision in the unsurveyed portion of the E½ of Sec. 30, any portion of which, when surveyed, shall lie within 1/4 mile of Green River;
Sec. 31, all;
Sec. 32, Lots 1 to 6 inclusive, E½ of NW¼, NE¼ of SW¼, SW¼ of SE¼.

T. 5 S., R. 24 E., Sec. 4, W½ of SW¼;
Sec. 5, Lots 2, 6, 7, 8, 9, 10, 11, and 12, S½ of NE¼, NW¼ of SW¼, SE¼ of SW¼, NE¼ of SE¼;
Sec. 6, Lots 10, 11, 12, 15 and 16;
Sec. 7, Lots 1 to 5 inclusive, NW¼ of NE¼, SE¼ of NE¼;
Sec. 8, Lots 1 to 7 inclusive, S½ of N½;
Sec. 9, W½ of NW¼.

CALIFORNIA

Mount Diablo Meridian

Cosumnes River:

T. 8 N., R. 11 E., Sec. 7, Lot 2, NE¼.

President

Dec. 27 1919.

Power Site Reserve No. 738.

T. 5 S., R. 24 E., Sec. 4, W½ of SW¼;
Sec. 5, Lots 2, 6, 7, 8, 9, 10, 11,
and 12, S½ of NE¼, NW¼ of SW¼,
SE¼ of SW¼, NE¼ of SE¼;
Sec. 6, Lots 10, 11, 12, 15 and 16;
Sec. 7, Lots 1 to 5 inclusive, NW¼ of
NE¼, SE¼ of NE¼;
Sec. 8, Lots 1 to 7 inclusive, S½ of N½;
Sec. 9, W½ of NW¼.

CALIFORNIA

Mount Diablo Meridian

Consumes River:

T. 8 N., R. 11 E., Sec. 7, Lot 2, NE¼.

President

1919.

RJR

UTAH

RESERVOIR SITE RESERVES

UTAH

Reservoir Site Reserve

No. 13

UTAH

Reservoir Site Reserve

No. 13

Reservoir Site Reserve No. 13.

8

January 24, 1921.

The Honorable,

The Secretary of the Interior.

Sir:

In accordance with your general instructions, I recommend the withdrawal for reservoir-site reserve of the following lands, involving approximately 80 acres in Utah. The lands listed are all shown to be unpatented by search of status made by an employee of the Geological Survey on January 15, 1921.

Respectfully,

Geo. Otis Smith

Director.

LAND CLASSIFICATION BOARD

Feb. 1

I concur in the foregoing recommendation.

Commissioner, General Land Office.

Jan. 29, 1921

Respectfully referred to the President with favorable recommendation.

Secretary.

BEJ-FED
Jan. 19, 1921.

Reservoir Site Reserve No. 13.

January 24, 1921.

The Honorable,

The Secretary of the Interior.

Sir:

In accordance with your general instructions, I recommend the withdrawal for reservoir-site reserve of the following lands, involving approximately 80 acres in Utah. The lands listed are all shown to be unpatented by search of status made by an employee of the Geological Survey on January 15, 1921.

Respectfully,

Director.

I concur in the foregoing recommendation.

Commissioner, General Land Office.

Respectfully referred to the President with favorable recommendation.

Secretary.

BEJ-FED
Jan. 19, 1921.

10HE

ORDER OF WITHDRAWAL

RESERVOIR SITE RESERVE NO. 13,

WEBER RIVER, UTAH.

Under and pursuant to the provisions of the act of Congress approved June 25, 1910 (36 Stat., 847), entitled "An act to authorize the President of the United States to make withdrawals of public lands in certain cases," as amended by act of Congress approved August 24, 1912 (37 Stat., 497), it is hereby ordered that the lands hereinafter described be, and the same are hereby, in so far as title thereto remains in the United States, withdrawn from settlement, location, sale, or entry, and reserved for reservoir sites:

Salt Lake Meridian

T. 3 N., R. 5 E., Sec. 30, SW¼ of NE¼, SE¼ of NW¼.

_____
President.

Feb. 1 1921.

BEJ-FED
Jan. 19, 1921.
B.E.J.

ORDER OF WITHDRAWAL

RESERVOIR SITE RESERVE NO. 13.

WEBER RIVER, UTAH.

Under and pursuant to the provisions of the act of Congress approved June 25, 1910 (36 Stat., 847), entitled "An act to authorize the President of the United States to make withdrawals of public lands in certain cases," as amended by act of Congress approved August 24, 1912 (37 Stat., 497), it is hereby ordered that the lands hereinafter described be, and the same are hereby, in so far as title thereto remains in the United States, withdrawn from settlement, location, sale, or entry, and reserved for reservoir sites:

Salt Lake Meridian

T. 3 N., R. 5 E., Sec. 30, SW¼ of NE¼, SE¼ of NW¼.

_____
President.

_____ 1921.

REJ-FED
Jan. 19, 1921.

PSC

UTAH

POWER SITE CLASSIFICATIONS

UTAH

Power Site Classifications

No.	No.
3	132
6	135
11	154
16	189
20	194
21	195
23	204
39	205
60	219
68	226
84	259
90	269
91	277
93	283
95	294
104	299
105	302
106	309
108	312
124	322
125	323
128	377
129	397
130	411
131	430

UTAH

Cover Site Class Practices

8

MAY 14 1921

The Honorable,

The Secretary of the Interior.

Sir:

In accordance with your general instructions I recommend approval of the classification as power-site lands of the following area involving approximately 160 acres in Utah.

Respectfully,

Geo. Otis Smith

Director.

I concur in the foregoing recommendation.

Executive Secretary,
Federal Power Commission.

NJT-FED
May 9, 1921.

LAND CLASSIFICATION BOARD

LAND CLASSIFICATION BOARD

POWER SITE CLASSIFICATION NO. 3.

UTAH NO. 1.

GREEN RIVER.

Under and pursuant to the provisions of the act of Congress approved March 3, 1879 (20 Stat., 394), I hereby classify as power sites the lands hereinafter described, in so far as title thereto remains in the United States, and recommend that this classification be given full force and effect under Section 24 of the act of Congress approved June 10, 1920 (41 Stat., 1063):

Salt Lake Meridian.

T. 4 S., R. 23 E., Sec. 24, SE¼.

Geo. Otis Smith

Director.

May 14, 1921.

Approved May 17, 1921

Secretary.

NJT-FED
May 9, 1921

8

POWER SITE CLASSIFICATION NO. 8.

UTAH NO. 1.

GREEN RIVER.

Under and pursuant to the provisions of the act of Congress approved March 3, 1879 (20 Stat., 394), I hereby classify as power sites the lands hereinafter described, in so far as title thereto remains in the United States, and recommend that this classification be given full force and effect under Section 24 of the act of Congress approved June 10, 1920 (41 Stat., 1063):

Salt Lake Meridian.

T. 4 S., R. 20 E., Sec. 24, SW¼.

Director.

May 18, 1921.

Approved July 1, 1921

Secretary.

May 9, 1921
M2L-RMD

8

JUL 21 1921

The Honorable,

The Secretary of the Interior.

Sir:

In accordance with your general instructions, I recommend approval of the classification as power-site lands of the following areas, involving approximately ten acres in Utah.

Respectfully,

Philip S. Smith

Acting Director.

I concur in the foregoing recommendation.

Executive Secretary,
Federal Power Commission.

NJT:FED
July 19, 1921.

JUL 21 1921

The Secretary,

The Secretary of the Interior.

Sir:

In accordance with your general instructions, I
recommend approval of the classification as petro-oil
lands of the following areas, involving approximately ten
acres in Utah.

Respectfully,

Acting Director.

I concur in the foregoing
recommendation.

Executive Secretary.
Special Land Commission.

MJL:MD
July 19, 1921.

POWER SITE CLASSIFICATION No. 6.

Utah No. 2.

EPHRIAM CREEK.

Under and pursuant to the provisions of the act of Congress approved March 3, 1879 (20 Stat., 394), I hereby classify as power sites the lands hereinafter described, in so far as the title thereto remains in the United States, and recommend that this classification be given full force and effect under Section 24 of the Act of Congress approved June 10, 1920 (41 Stat., 1063):

Salt Lake Meridian

T. 17 S., R. 3 E., Sec. 13, SE¼ of NE¼ of NE¼.

Philip S. Smith

Acting Director.

Approved July 29, 1921

July 30, 1921

Secretary.

POWER SITE CLASSIFICATION No. 4.

Utah No. 2.

KINKAID CREEK.

Under and pursuant to the provisions of the act of Congress approved March 3, 1879 (20 Stats., 394), I hereby classify as power sites the lands hereinafter described, in so far as the title thereto remains in the United States, and recommend that this classification be given full force and effect under Section 24 of the Act of Congress approved June 10, 1920 (41 Stat., 1063):

Salt Lake Meridian

T. 17 S., R. 9 E., Sec. 12, SW¼ of NW¼.

Acting Director.

Approved ____, 1921

Secretary.

8

Transmittal letter to F.P.C. authorized by U.S. to place for concurrence of F.P.C. on order

Memo

SEP 21 1921

The Honorable,

The Secretary of the Interior.

(Through the Federal Power Commission.)

Sir:

In accordance with your general instructions, I recommend approval of the classification as power-site lands, of the following described area involving approximately 155 acres in Utah.

Respectfully,

Acting Director.

LAND CLASSIFICATION BOARD

Mahr.

NJT:FED
Sept. 19, 1921.

LAND CLASSIFICATION BOARD

POWER SITE CLASSIFICATION NO. 11

UTAH NO. 3.

10 HB

TRANSMISSION LINE.

Under and pursuant to the provisions of the act of Congress approved March 3, 1879 (20 Stat., 394), I hereby classify as power sites the lands hereinafter described, in so far as title thereto remains in the United States, and recommend that this classification be given full force and effect under Section 24 of the act of Congress approved June 10, 1920 (41 Stat., 1063).

All lands in the following described tracts within 50 feet on either side of the constructed electrical transmission lines of Swan Creek Electric Company or Hyrum Nebeker and Shirley Nebeker:

Salt Lake Meridian

T. 13 N., R. 5 E., Sec. 10, SE¼ of NW¼, E½ of SW¼;
Sec. 15, NE¼ of NW¼;
Sec. 35, SE¼ of SE¼.

T. 14 N., R. 5 E., Sec. 6, E½ of SW¼, S½ of SE¼;
Sec. 7, lots 1, 2, 6;
Sec. 8, NW¼ of NW¼.

T. 11 N., R. 6 E., Sec. 12, SE¼ of NW¼, N½ of SW¼, SE¼ of SW¼, W½ of SE¼;
Sec. 13, NE¼, NE¼ of SE¼.

T. 12 N., R. 6 E., Sec. 5, SW¼ of SW¼;
Sec. 6, lot 3, SE¼ of NW¼, NE¼ of SW¼, NE¼ of SE¼, S½ of SE¼;
Sec. 7, NE¼ of NE¼;
Sec. 8, W½ of NW¼, SE¼ of NW¼, SW¼, W½ of SE¼;
Sec. 17, NE¼, NE¼ of SE¼;
Sec. 21, NW¼ of NE¼, N½ of NW¼, W½ of SE¼;
Sec. 22, SW¼ of SW¼;
Sec. 27, W½, W½ of SE¼;
Sec. 28, N½ of NE¼;
Sec. 34, NE¼, NE¼ of SE¼;
Sec. 35, SW¼ of NW¼, SW¼.

10201

T. 13 N., R. 6 E., Sec. 4, lot 4, SW¼ of NW¼,
W½ of SW¼;
Sec. 8, E½ of E½;
Sec. 17, W½ of NE¼.

10201

T. 14 N., R. 6 E., Sec. 33, W½ of SW¼.

10101

T. 11 N., R. 7 E., Sec. 18, lots 2, 3, 4, E½ of SW¼;
Sec. 19, E½ of NW¼.

Acting Director.

Sept. 27, 1921

Approved Sept. 26 1921

Secretary.

8

Memo

OCT 2 1 1921

The Honorable,

The Secretary of the Interior.

Sir:

In accordance with your general instructions, I recommend the approval of the classification as power-site lands (Power Site Classification No. 16, Utah No. 5) of the following area, involving approximately 80 acres. The lands listed are all shown to be public lands by search of status made by an employee of the Geological Survey on October 17, 1921.

Respectfully,

Philip S. Smith
Acting Director.

CARDEN
LAND CLASSIFICATION BOARD

Map

I concur in the foregoing recommendation.

Letter returned to L. C. B. by request.
Executive Division.

Commissioner, General Land Office.

NJT:FED
Oct. 19, 1921.

50

1603004

POWER SITE CLASSIFICATION NO. 16

Utah No. 5.

Cottonwood Creek

Under and pursuant to the provisions of the act of Congress approved March 3, 1879 (20 Stat., 394), I hereby classify as power sites the lands hereinafter described in so far as title thereto remains in the United States, and recommend that this classification be given full force and effect under Section 24 of the act of Congress approved June 10, 1920 (41 Stat., 1063).

Salt Lake Meridian

T. 13 S., R. 5 E., Sec. 31, E½ of SE¼.

Philip S. Smith.

Acting Director.

Approved Oct. 28, 1921

OCT 21 1921, 1921.

Copy to Federal Power Commission.

See Cancellation recommended July 10, 1923

57

8

Memo
27162-Utah

DEC 22 1921

The Honorable,

The Secretary of the Interior.

Sir:

In accordance with your general instructions, I recommend the approval of the classification as power-site land (Power Site Classification No. 20, Utah No. 6), of the following area, involving approximately 40 acres. The land listed is all shown to be public land by search of status made by an employee of the Geological Survey on December 17, 1921.

Respectfully,

Director.

I concur in the foregoing recommendation.

Commissioner, General Land Office.

NJT:PED
Dec. 20, 1921.

DEC 22 1921

The Honorable,

The Secretary of the Interior.

Sir:

In accordance with your general instructions, I recommend the approval of the classification as power-site land (Power Site Classification No. 20, Utah No. 6), of the following area, involving approximately 40 acres. The land listed is all shown to be public land by search of status made by an employee of the Geological Survey on December 17, 1921.

Respectfully,

Director.

I concur in the foregoing recommendation.

Commissioner, General Land Office.

NJT:DED
Dec. 20, 1921.

58

POWER SITE CLASSIFICATION NO. 20

Utah No. 6

Ogden River. 10 HE

Under and pursuant to the provisions of the act of Congress approved March 3, 1879 (20 Stat., 394), I hereby classify as power sites the land hereinafter described in so far as title thereto remains in the United States, and recommend that this classification be given full force and effect under Section 24 of the act of Congress approved June 10, 1920 (41 Stat., 1063).

Salt Lake Meridian

T. 6 N., R. 1 E., Sec. 18, SE¼ of SE¼.

Director.

DEC 22 1921, 192 .

Approved March 2 1922.

Signed E. C. Finney
Acting Secretary.

information from Int. Mar. 23, 1922.

Copy to Federal Power Commission.

8

Memo
4.8.56

DEC 22 1921

The Honorable,

The Secretary of the Interior.

Sir:

In accordance with your general instructions, I recommend the approval of the classification as power-site land (Power Site Classification No. 21, Utah No. 7), of the following area involving approximately 40 acres. The land listed is all shown to be public land by search of status made by an employee of the Geological Survey on December 17, 1921.

Respectfully,

Mah

I concur in the foregoing recommendation.

Director.

Commissioner, General Land Office.

NJT:FED
Dec. 20, 1921.

LAND CLASSIFICATION BOARD

The Honorable,

The Secretary of the Interior.

Sir:

In accordance with your general instructions, I recommend the approval of the classification as power-site land (Power Site Classification No. 21, Utah No. 7), of the following area involving approximately 40 acres. The land listed is all shown to be public land by records of claims made by an employee of the Geological Survey on December 17, 1921.

Respectfully,

Director.

I concur in the foregoing recommendation.

Commissioner, General Land Office.

MJT:FKD
Dec. 20, 1921.

POWER SITE CLASSIFICATION NO. 21

Utah No. 7

Willard Creek

Under and pursuant to the provisions of the act of Congress approved March 3, 1879 (20 Stat., 394), I hereby classify as power sites the land hereinafter described in so far as title thereto remains in the United States, and recommend that this classification be given full force and effect under Section 24 of the act of Congress approved June 10, 1920 (41 Stat., 1063).

Salt Lake Meridian

T. 8 N., R. 2 W., Sec. 24, NW¼ of SE¼.

Director.

DEC 22 1921, 192 .

Approved Dec. 30, 1921.

Secretary

Copy to Federal Power Commission.

D-63

8

Memo

27237-Utah

JAN 14 1922

The Honorable,

The Secretary of the Interior.

Sir:

In accordance with your general instructions, I recommend the approval of the classification as power-site lands (Power Site Classification No. 23, Utah No. 8), of the following area involving approximately 1,040 acres. The lands listed are all shown to be public lands by search of status made by an employee of the Geological Survey on January 11, 1922.

Respectfully,

Geo. Otis Smith

Director.

LAND CLASSIFICATION BOARD

Map

I concur in the foregoing recommendation.

Commissioner, General Land Office.

NJT:FED N.J.T.

Jan. 12, 1922 E.F.

Jan. 12, 1932.

MJC:LMD

Commissioner, General Land
Office.

I enclose in the foregoing
recommendation.

Director.

Respectfully.

Dear Sir:

In accordance with your general instructions, I recommend the approval of the classification as power-site lands (Power Site Classification No. 28, Utah No. 81, of the following areas lying approximately 1,040 acres. The lands listed are all shown to be public lands by means of atlas maps by an employee of the Geological Survey on January 11, 1932.

DEPARTMENT OF THE INTERIOR
GEOLOGICAL SURVEY

POWER SITE CLASSIFICATION NO. 23

Utah No. 8

Coal Creek

Under and pursuant to the provisions of the act of Congress approved March 3, 1879 (20 Stat., 394), I hereby classify as power sites the lands hereinafter described in so far as title thereto remains in the United States, and recommend that this classification be given full force and effect under Section 24 of the act of Congress approved June 10, 1920 (41 Stat., 1063):

Salt Lake Meridian

T. 36 S., R. 10 W., Sec. 17, NW¼, SW¼ of SW¼,
W½ of SE¼, SE¼ of SE¼;
Sec. 18, N½ of NE¼, S½ of SE¼;
Sec. 20, NW¼ of NE¼, SE¼ of NE¼;
Sec. 21, SW¼ of NE¼, W½ of NW¼,
N½ of SW¼, SE¼ of SW¼;
Sec. 28, NW¼ of NE¼, NW¼,
NW¼ of SW¼.

Geo. Otis Smith

Director.

JAN 14 1922 1922.

Approved Jan. 21, 1922

Secretary.

Copy to Federal Power Commission,

Power Site Classification No. 23.

POWER SITE CLASSIFICATION NO. 23

Utah No. 8

Coal Creek

Under and pursuant to the provisions of the act of Congress approved March 3, 1879 (20 Stat., 394), I hereby classify as power sites the lands hereinafter described in so far as title thereto remains in the United States, and recommend that this classification be given full force and effect under Section 24 of the act of Congress approved June 10, 1920 (41 Stat., 1063):

Salt Lake Meridian

T. 36 S., R. 10 W., Sec. 17, NW¼, SW¼ of SE¼,
W½ of SE¼, SE¼ of SE¼;
Sec. 18, N½ of NE¼, S½ of SE¼;
Sec. 20, NW¼ of NE¼, SE¼ of NE¼;
Sec. 21, SW¼ of NE¼, W½ of NW¼,
N½ of SW¼, SE¼ of SW¼;
Sec. 28, NW¼ of NE¼, NW¼,
NW¼ of SW¼.

Director.

JAN 14 1922 1922.

Approved _____, 1922

_____
Secretary.

Copy to Federal Power Commission.

8

MAY 24 1922

The Honorable,

The Secretary of the Interior.

Sir.

In accordance with your general instructions, I recommend the approval of the classification as power-site land (Power Site Classification No. 39, Utah No. 9) of the following area, involving approximately 40 acres. The land listed is shown to be public land by search of status made by an employee of the Geological Survey on May 18, 1922.

Respectfully,

Geo. Otis Smith

Director.

I concur in the foregoing recommendation.

Commissioner, General Land Office.

LAND CLASSIFICATION BOARD

WWD: FED
May 22, 1922.

(100)

MAY 24 1922

The Honorable,

The Secretary of the Interior.

Sir:

In accordance with your general instructions, I recommend the approval of the classification as power-site land (Power Site Classification No. 32, Cent No. 9) of the following area, involving approximately 40 acres. The land listed is shown to be public land by reports of actual tests made by an employee of the Geological Survey on May 18, 1922.

Respectfully,

Director.

I concur in the foregoing recommendation.

Commissioner, General Land Office.

(MD: PKD)
May 22, 1922.

NAVAL OBSERVATION ROOM

POWER SITE CLASSIFICATION NO. 39

Utah No. 9

Ogden River, Utah.

Under and pursuant to the provisions of the act of Congress approved March 3, 1879 (20 Stat., 394), I hereby classify as power sites the lands hereinafter described in so far as title thereto remains in the United States, and recommend that this classification be given full force and effect under Section 24 of the act of Congress approved June 10, 1920 (41 Stat., 1063).

Salt Lake Meridian

T.6 N., R. 1 W., Sec. 24, SW¼ of NW¼.

Geo. Otis Smith

Director.

MAY 24 1922 1922.

Approved June 6 1922

Secretary

Copy to Federal Power Commission.

8

February 16, 1924.

The Honorable,

The Secretary of the Interior.

Sir:

In accordance with your general instructions, I recommend the approval of the classification as power-site lands (Power Site Classification No. 60, Utah No. 10) of the following areas, involving approximately 2,300 acres. The lands listed are all shown to be public lands by search of status made by an employee of the Geological Survey on February 12, 1924.

Respectfully,

Geo. Otis Smith

Director.

LAND CLASSIFICATION BRANCH

I concur in the foregoing recommendation.

Commissioner, General Land Office.

NJT:FED
Feb. 14, 1924.

158

February 16, 1924.

The Honorable,

The Secretary of the Interior.

Sir:

In accordance with your general instructions, I recommend the approval of the classification as power-site lands (Power Site Classification No. 80, Utah No. 10) of the following areas, involving approximately 2,500 acres. The lands listed are all shown to be public lands by search of status made by an employee of the Geological Survey on February 12, 1924.

Respectfully,

Director.

I concur in the foregoing recommendation.

Commissioner, General Land Office.

M/T:FED
Feb. 14, 1924.

POWER SITE CLASSIFICATION NO. 60

Utah No. 10

Green River, Utah.

Under and pursuant to the provisions of the act of Congress approved March 3, 1879 (20 Stat., 394), I hereby classify as power sites the lands hereinafter described in so far as title thereto remains in the United States, and recommend that this classification be given full force and effect under Section 24 of the act of Congress approved June 10, 1920 (41 Stat., 1063).

Salt Lake Meridian

T. 3 S., R. 25 E., Sec. 23, lots 1, 2, NE¼ of SW¼, SW¼ of SW¼, N½ of SE¼;
Sec. 24, lots 2, 3, 4, 5, 6, W½ of NE¼;
Sec. 27, SE¼ of SW¼, NW¼ of SE¼;
Sec. 29, W½ of SW¼;
Sec. 30, lots 1, 2, 3, 4, 5, 6, 7, 8, N½ of SE¼;
Sec. 31, lots 1, 2, 3, 4, 5, 6, 7, 8, 9, 10, 11, 12, 13, 14, 15, 16, S½ of NE¼, SE¼ of SW¼;
Sec. 32, lots 1, 2, 3, 4, 5, 6, 7, 8, 9, 10, 11, 12, 13, 14, S½ of NE¼, NE¼ of NW¼;
Sec. 33, S½ of NW¼;
All unsurveyed tracts in Secs. 23, 24, 25, and 27, any part of which when surveyed, shall lie within a quarter of a mile of the left bank of Green River.

Approved Feb. 21, 1924

Secretary.

Geo. Otis Smith

Director.

Copy to Federal Power Commission.

February 16, 1924.

8

MAY 5 - 1924

The Honorable,

The Secretary of the Interior.

Sir:

Lands adjacent to Center Creek, Utah, which are occupied by the Parowan municipal power plant are classified as power sites in Power Site Classification No. 12, approved October 13, 1921. An engineer of the Geological Survey reported April 3, 1924, that the city of Parowan made filings on February 11, and December 15, 1922, with the State engineer for a power project covering these and additional public lands. Immediate surveys are intended by the city. He submitted a plat showing the points of diversion and return of the waters of Center Creek and recommended classification of the additional lands as power sites. In accordance, therefore, with your general instructions, I recommend the approval of the classication as power-site lands (Power Site Classification No. 68, Utah No. 11), of the following areas involving approximately 477 acres which will be affected by the development of the site described. The lands listed are all shown to be public lands by search of status made by an employee of the Geological Survey on April 22, 1924.

Respectfully,

W. C. Mendenhall
Acting Director.

I concur in the foregoing recommendation.

Commissioner, General Land Office.

LAND CLASSIFICATION BRANCH

:FEDD
1,1924

POWER SITE CLASSIFICATION NO. 68

Utah No. 11

Center Creek

Under and pursuant to the provisions of the act of Congress approved March 3, 1879 (20 Stat., 394), I hereby classify as power sites the lands hereinafter described in so far as title thereto remains in the United States, and recommend that this classification be given full force and effect under Section 24 of the act of Congress approved June 10, 1920 (41 Stat., 1063):

Salt Lake Meridian

T. 34 S., R. 8 W., Sec. 30, lot 4, SE¼ of SW¼;
Sec. 31, lots 1, 2, 3, E½ of NW¼.

T. 34 S., R. 9 W., Sec. 25, lots 2, 6, 7, SW¼ of NE¼,
W½ of SE¼.

W. Stranahan

Acting Director.

MAY 5 - 1924

Approved May 13, 1924

Acting Secretary.

Copy to Federal Power Commission.

8

OCT 28 1924

The Honorable,

The Secretary of the Interior.

Sir:

The lands listed in the accompanying proposed order of classification are occupied by conduits and transmission lines used in the generation and transmission of electric power by the Columbus Consolidated Mining Company, to which a permit was issued by the Department of Agriculture, April 24, 1907. The lands occupied by these structures are obviously power-site lands. Blue print copies of the right-of-way maps are filed in the General Land Office under No. 288194 Forest Service.

In accordance with your general instructions I recommend the approval of the classification as power-site lands (Power Site Classification No. 84, Utah No. 12) of the following areas involving approximately 63 acres. The lands listed are all shown to be public lands by search of status made by an employee of the Geological Survey on October 20, 1924.

Respectfully,

ROH:FED
Oct. 23, 1924

Alfred H. Brooks.

Acting Director.

I concur in the foregoing recommendation.

Commissioner, General Land Office.

LAND CLASSIFICATION BRANCH

POWER SITE CLASSIFICATION NO. 84

Utah No. 12

Little Cottonwood Creek.

Under and pursuant to the provisions of the act of Congress approved March 3, 1879 (20 Stat., 394), I hereby classify as power sites the lands hereinafter described in so far as title thereto remains in the United States, and recommend that this classification be given full force and effect under Section 24 of the act of Congress approved June 10, 1920 (41 Stat., 1063):

All lands within 50 feet of the marginal limits of the canals, conduits, pole lines, diverting dams, backwater or other power structures of the Columbus Consolidated Mining Company within the following described tracts, as shown on two right-of-way maps entitled, respectively, "Map and Field Notes of Pipe Line and Power Plant Owned and Operated by Columbus Consolidated Mining Company," filed in the United States land office at Salt Lake City, February 15, 1907, and "Map and Field Notes Electrical Distributing Line for the Columbus Consolidated Mining Company," filed in the United States land office at Salt Lake City on February 2, 1907:

Salt Lake Meridian

T. 3 S., R. 2 E., Sec. 10, N½;
Sec. 11, N½;
Sec. 12, N½.

T. 3 S., R. 3 E., Secs. 5, 6, and 7.

Alfred H. Brooks.

Acting Director.

Approved Nov. 1, 1924

Acting Secretary.

Copy to Federal Power Commission.
Copy to Forest Service.

Utah

P. S. Class. 90

8

MAR 6 - 1925

The Honorable,

The Secretary of the Interior.

Sir:

The accompanying proposed order of classification includes lands along an 18-mile stretch of Logan River, Utah, which appear from the records of the Geological Survey to be valuable as power sites. Water Supply Paper No. 517, published in 1924, contains a report by an engineer of the Survey which shows that part of the lands are occupied by power structures of the Utah Power & Light Company, of the city of Logan, and of the State of Utah; and the remainder contain potential power aggregating 19,000 horsepower for 50 per cent of the time and 11,000 horsepower for 90 per cent of the time. Development is feasible and withdrawal seems advisable although an act of the State Legislature, passed in 1917, for the purpose of preserving the natural beauties of Logan Canyon, may temporarily prevent the use of part of the potential power of the site. In accordance with your general instructions, I recommend the approval of the classification as power-site lands (Power Site Classification No. 90), of the following areas involving approximately 10,732 acres. The lands listed are all shown to be public lands by search of status made by an employee of

LAND CLASSIFICATION BRANCH

NJT:FED
March 2, 1925.

P. S. Class. 90

The Secretary of the Interior.

the Geological Survey on November 1, 1924.

Respectfully,

Director.

I concur in the foregoing
recommendation.

Commissioner, General Land
Office.

POWER SITE CLASSIFICATION NO. 90

Utah No. 13

Logan River, Utah.

Under and pursuant to the provisions of the act of Congress approved March 3, 1879 (20 Stat., 394), I hereby classify as power sites the lands hereinafter described in so far as title thereto remains in the United States, and recommend that this classification be given full force and effect under Section 24 of the act of Congress approved June 10, 1920 (41 Stat., 1063):

Salt Lake Meridian

T. 12 N., R. 2 E., Sec. 22, SE¼ of SW¼, SE¼;
Sec. 23, S½ of N½, SW¼, N½ of SE¼;
Sec. 24, NE¼, S½ of NW¼, N½ of S½;
Sec. 27, N½ of NE¼, NW¼, NW¼ of SW¼;
Sec. 28, NE¼, SE¼ of NW¼, SW¼, N½ of SE¼, SW¼ of SE¼;
Sec. 29, N½ of SW¼, SE¼;
Sec. 30, lot 4, SE¼ of SW¼, SW¼ of SE¼;
Sec. 32, N½ of N½.

T. 12 N., R. 3 E., Sec. 4, lots 3, 4, 5, 12;
Sec. 5, lots 1, 2, 7, 8, 9, 10, 11, SW¼, N½ of SE¼, SW¼ of SE¼;
Sec. 6, lot 19, S½ of SE¼;
Sec. 7, lots 1, 5, 6, 7, 8, 12, E½;
Sec. 8, NE¼ of NW¼, W½ of W½;
Sec. 17, W½ of NW¼, NW¼ of SW¼;
Sec. 18, lots 1, 6, 7, 8, 9, 10, 11, 12, NE¼, N½ of SE¼, SW¼ of SE¼;
Sec. 19, lots 2, 3, 4, 5, 8, 9.

T. 13 N., R. 3 E., Every smallest legal subdivision in Secs. 1, 2, 11, 12, 13, 14, 15, 22, 23, 24, 26, 27, 28, 33, 34, and 35, any portion of which, when surveyed, shall lie within one-half mile of Logan River or Tony Grove, Little Bear, West Hodges, or Twin creeks.

Approved Mar. 12, 1925,

Director.

Secretary.

March 6, 1925

APR 1 - 1925

The Honorable,

The Secretary of the Interior.

Sir:

The accompanying order of classification includes lands in Utah adjacent to San Rafael River along a course of approximately 40 miles. Information available in the Geological Survey indicates that the river has sufficient power possibilities to warrant holding these lands in power-site reserve until a survey can be made to determine more accurately those which have power value. A survey of San Rafael River will probably be made this year. In accordance with your general instructions, therefore, I recommend the approval of the classification as power-site lands (Power Site Classification No. 91, Utah No. 14) of the following areas involving approximately 46,678 acres. The lands listed are all shown to be public lands by search of status made by an employee of the Geological Survey on March 18, 1925.

Respectfully,

Geo. Otis Smith

Director.

I concur in the foregoing recommendation.

Commissioner, General Land Office.

LAND CLASSIFICATION BRANCH

LAND CLASSIFICATION REPORT

POWER SITE CLASSIFICATION NO. 91

Utah No. 14

San Rafael River Basin

Under and pursuant to the provisions of the act of Congress approved March 3, 1879 (20 Stat., 394), I hereby classify as power sites the lands hereinafter described in so far as title thereto remains in the United States, and recommend that this classification be given full force and effect under Section 24 of the act of Congress approved June 10, 1920 (41 Stat., 1063):

Salt Lake Meridian

T. 20 S., R. 9 E., Sec. 1, all;
Sec. 12, N½ of NE¼.

T. 20 S., R. 10 E., Sec. 4, W½ of SW¼;
Sec. 5, S½ of N½, S½;
Sec. 6, all;
Sec. 7, all;
Sec. 8, all;
Sec. 9, all;
Sec. 10, all;
Sec. 11, all;
Sec. 12, } Every smallest legal subdivi-
Sec. 13, } sion any portion of which,
Sec. 14, } when surveyed, will lie within
Sec. 15, } 1 mile of San Rafael River
Sec. 17, all;
Sec. 18, NE¼.

Every smallest legal subdivision any portion of which, when surveyed, will lie within 1 mile of San Rafael River in the following townships:
T. 20 S., R. 11 E.;
T. 20 S., R. 12 E.;
T. 21 S., R. 12 E.;
T. 20 S., R. 13 E.;
T. 21 S., R. 13 E.

T. 21 S., R. 14 E., Sec. 19, all (unsurveyed);
Sec. 20, all (part unsurveyed);
Sec. 29, N½ of NE¼,
NW¼ (unsurveyed);
S½ of SW¼ (unsurveyed);
SW¼ of SE¼;
Sec. 30, all (unsurveyed).

Director.

APR 1 - 1925

Approved April 7, 1925

Acting Secretary.

Copy to Federal Power Commission.

Utah

8

P. L. Class. 93

APR 9 - 1925

The Honorable,

The Secretary of the Interior.

Sir:

The accompanying proposed order of classification includes lands in Utah and Colorado adjacent to Green River along a course of 63 miles which, according to information available in the Geological Survey, have value as power sites in connection with possible future water-power development. One proposed development within the area described has an estimated potential capacity of 36,800 horsepower.

While it is probable that some of the lands listed in the proposed order are so situated with respect to the river that future water-power development may not affect them, withdrawal of all is recommended until it is possible to secure further data from which to determine more accurately those lands which will be affected. Most of the lands have very little agricultural value.

In accordance with your general instructions, therefore, I recommend the approval of the classification as power-site lands (Power Site Classification No. 93, Utah No. 15, and Colorado No. 10).

ROH:[redacted]:FED

April 4, 1925.

LAND CLASSIFICATION BRANCH

P. L. Class. 93

of the following areas, involving approximately 39,930 acres. The lands listed are all shown to be public lands by search of status made by an employee of the Geological Survey on March 25, 1925.

Respectfully,

Geo. Otis Smith

Director.

I concur in the foregoing recommendation.

_____

Commissioner, General Land Office.

POWER SITE CLASSIFICATION NO. 93

Utah No. 15, and Colorado No. 10,

Green River Basin, Utah and Colorado.

Under and pursuant to the provisions of the act of Congress approved March 3, 1879 (20 Stat., 394), I hereby classify as power sites the lands hereinafter described in so far as title thereto remains in the United States, and recommend that this classification be given full force and effect under Section 24 of the act of Congress approved June 10, 1920 (41 Stat., 1063):

Colorado

Sixth Principal Meridian

T. 8 N., R. 102 W., Every smallest legal subdivision in unsurveyed Sections 5, 6, 7, 8, 17, 18, any portion of which, when surveyed, will lie within the limits of a survey of Green River made in 1922 by the U. S. Geological Survey in cooperation with the Utah Power and Light Company.

T. 9 N., R. 102 W., Sec. 2, lots 7, 8, 16, and 17, W½ of SW¼, SE¼ of SW¼;
Sec. 3, lots 5, 6, 7, 8, 14, 17, 18, 21, S½;
Sec. 4, lots 5, 6, 7, 8, S½ of N½, E½ of E½, SW¼ of SW¼;
Sec. 5, lots 5, 6, 8, 22, 23, 24, 25, 26, 27, 28, 42, 43, 44;
Sec. 6, lots 8, 9, 10, 11, 12, 13, 14, 15, 22, 27, 29, 30, SE¼ of NW¼, E½ of SW¼, SW¼ of SE¼.

P. S. Class. 93

T. 9 N., R. 102 W., (Cont'd)
Sec. 7, lot 10, W½ of NE¼, SE¼ of NE¼, E½ of W½, SE¼;
Sec. 8, lots 1, 2, 3, 4, 12, 16, 17, 20, 22, SE¼ of NE¼, S½ of S½, NE¼ of SE¼;
Sec. 9, W½ of W½;
Sec. 10, E½ of NE¼;
Sec. 11, NW¼;
Sec. 16, lots 5, 7, 14, 15, 17, W½ of NW¼, NW¼ of SW¼;
Sec. 17, lots 1, 3, 5, N½, N½ of S½, SW¼ of SW¼;
Sec. 18, NE¼, E½ of SE¼;
Sec. 19, E½ of E½;
Sec. 20, lots 2, 4, 6, NW¼ of NW¼, S½ of N½, S½;
Sec. 21, lots 2, 4, 6, 9, S½ of N½, S½;
Sec. 22, lots 1, 4, SW¼ of NE¼, SE¼ of NW¼, N½ of SW¼, NW¼ of SE¼;
Sec. 28, NE¼;
Sec. 29, W½ of NE¼, NW¼, and unsurveyed SW¼;
Sec. 30, E½ of NE¼, and unsurveyed E½ of SE¼;
Sec. 31, all (unsurveyed);
Sec. 32, W½ (unsurveyed).

T. 10 N., R. 102 W., Sec. 17, lots 5, 7;
Sec. 18, lots 6, 7, 8, 9, SW¼ of NE¼, SE¼ of NW¼, E½ of SW¼, N½ of SE¼, SW¼ of SE¼;
Sec. 19, lots 5, 6, 7, 10, 12, 14, 22, 23, 25, W½ of NE¼, SE¼ of NE¼, NE¼ of NW¼, N½ of SE¼;
Sec. 20, lots 1, 4, 6, E½ of NE¼, SW¼ of NE¼, S½ of NW¼, S½;
Sec. 28, S½ of NW¼, SW¼;
Sec. 29, all;
Sec. 30, lots 9, 25, 27, 28, 40, 42, NE¼ of SE¼;
Sec. 31, lots 9, 43, 45;
Sec. 32, lots 1, 3, 5, 11, 13, 15, 18, 20, 22, 28, 30, 31, NW¼ of NE¼, SE¼ of SE¼;
Sec. 33, lots 1, 4, 5, 7, 9, NE¼, E½ of W½, SW¼ of SW¼, W½ of SE¼;
Sec. 34, lots 1, 4, 5, 8, 10, NE¼ of SW¼, N½ of SE¼.

P. S. Class. 93

T. 7 N., R.103 W., Sec. 32, fractional N½;
Every smallest legal subdivision in that portion of the township now unsurveyed, any portion of which, when surveyed, will lie within the limits of a survey of Green River made in 1922 by the U. S. Geological Survey in cooperation with the Utah Power and Light Company.

T. 8 N., R. 103 W., Sec. 25, W½ of W½ (unsurveyed);
Sec. 26, E½ of NE¼, SW¼ of NE¼, S½ (all unsurveyed);
Sec. 35, all (unsurveyed);

T. 9 N., R. 103 W., Sec. 1, NE¼ of NE¼ (unsurveyed).

T. 10 N., R. 103 W., Sec. 6, lots 13, 14, 25, 28;
Sec. 7, lots 6, 7, 8, 9, 14;
Sec. 8, lots 1, 4, 5, 7, 10, N½ of NE¼, SW¼ of NE¼, E½ of NW¼, SW¼;
Sec. 9, lots 1, 4, 6, 8, 14, 17, 19, E½ of SE¼;
Sec. 10, all;
Sec. 13, S½ of N½, S½;
Sec. 14, lots 1, 3, N½, N½ of SW¼, SE¼;
Sec. 15, lots 1, 3, 7, 9, 11, 13, 22,24, 27, N½ of NE¼, SE¼ of NE¼;
Sec. 16, lots 1, 3, 5, 7, 14, 15, W½ of W½;
Sec. 17, lots 1, 4, 5, 7, 9, 12, SE¼ of NE¼, W½ of NW¼, S½;
Sec. 18, all;
Sec. 19, NE¼ of NE¼;
Sec. 20, NE¼, N½ of NW¼;
Sec. 21, lots 3, 5, 7, 8, SW¼ of NE¼, NW¼ of NW¼, S½ of NW¼, S½;
Sec. 22, lots 5, 7, 13, 28, 30, 31, 34, 36, SW¼ of SW¼;
Sec. 23, lots 1, 9, 10, 12, 14, NE¼;
Sec. 24, lots 1, 4, 6, 9, N½;
Sec. 25, lots 25, 26;
Sec. 26, lots 10, 11, 14, 17, 19, 22, SW¼, W½ of SE¼, SE¼ of SE¼;
Sec. 27, lot 2, SE¼ of NE¼, W½ of NE¼, NW¼, N½ of S½, SE¼ of SE¼;
Sec. 28, N½ of N½;
Sec. 35, N½ of NE¼;
Sec. 36, lots 9, 10, 19.

14040106

P. S. Class. 93

T. 7 N., R. 104 W., Sec. 23, lots 9, 10, 11;
Sec. 24, lot 1, N½ of SW¼, SE¼ of SW¼, SE¼;
Sec. 25, lots 1, 2, 3, 4, 5, 6, 7, 8, S½ of NE¼, N½ of S½;
Sec. 26, lots 7, 8, 9.

T. 10 N., R. 104 W., Sec. 12, lots 1, 2, 4, 5, 10, 12, 15, 22, 23, 28, 29, 31, 34, NE¼ of NW¼;
Sec. 13, lots 1, 2, 5, 16, 18, E½ of SW¼, SE¼.

Utah
Salt Lake Meridian.

T. 2 N., R. 23 E., Sec. 11, SE¼ of SW¼;
Sec. 13, all;
Sec. 14, all;
Sec. 23, NE¼ of NE¼.

T. 2 N., R. 24 E., Sec. 8, SE¼ of SW¼, W½ of SE¼;
Sec. 13, lot 2, N½, SW¼, N½ of SE¼;
Sec. 14, S½ of SW¼, SE¼;
Sec. 17, SW¼ of NE¼, S½ of NW¼;
Sec. 18, lots 3, 4, 5, 6, 7, 8, NE¼ of NE¼, N½ of SE¼, SE¼ of SE¼;
Sec. 19, all;
Sec. 20, fractional S½;
Sec. 21, fractional S½, S½ of NE¼;
Sec. 22, all;
Sec. 23, lots 1, 2, 4, 5, 6, 7, 8, 9, S½;
Sec. 24, lots 3, 6, 7, 8, 9, 13, 14, 15, N½ of SW¼, SW¼ of SW¼;
Sec. 25, lots 3, 4, 5, 7, NW¼ of NW¼, S½ of NW¼, SW¼, W½ of SE¼;
Sec. 27, N½ of NE¼, NW¼;
Sec. 28, fractional N½;
Sec. 29, fractional N½;
Sec. 30, NE¼, NE¼ of NW¼.

47

P. S. Class. 93

T. 1 N., R. 25 E., Sec. 3, lots 1, 2, 4, 7, 8, 9, 11, 12, S½ of NE¼, SW¼ of NW¼, W½ of SW¼;
Sec. 4, SE¼ of NE¼, S½ of S½, NE¼ of SE¼;
Sec. 5, lots 4, 5, W½ of SW¼, SE¼ of SE¼;
Sec. 6, lots 1, 2, 3, 4, 5, 6, 7, 8, 9, 10, 11, 12, SW¼ of NE¼, SE¼ of NW¼, W½ of SE¼;
Sec. 7, lots 1, 2, W½ of NE¼, SE¼ of NE¼;
Sec. 8, fractional N½;
Sec. 9, fractional N½;
Sec. 10, lots 1, 2, 3, SW¼ of NE¼, S½ of NW¼, E½ of SW¼;
Sec. 11, lots 3, 5, 6, 9, 10, SW¼ of NW¼, SW¼, W½ of SE¼;
Sec. 14, lot 1.

T. 2 N., R. 25 E., Sec. 18, SW¼ of SW¼;
Sec. 19, lots 1, 2, E½ of NW¼, N½ of SW¼, SE¼ of SW¼, SW¼ of SE¼;
Sec. 29, W½ of SW¼;
Sec. 30, lots 6, 7, NE¼, NE¼ of NW¼, E½ of SE¼;
Sec. 31, lots 1, 3, 6, 8, 9, 10, 11, 12, 13, 14, E½ of NE¼, SW¼ of NE¼, SE¼ of NW¼, SE¼;
Sec. 34, NE¼ of SW¼, SW¼ of SW¼.

Geo. Otis Smith
Director.

APR 9 - 1925

Approved April 16, 1925

Secretary.

Copy to Federal Power Commission.

50

APR 28 1925

The Honorable,

The Secretary of the Interior.

Sir:

The accompanying proposed order of classification includes lands in Utah adjacent to Monroe Creek which, according to information available in the Geological Survey, have value in connection with possible future water power development. The city of Monroe is planning to construct on these lands a conduit 4,100 feet in length and a power house, the project as planned having a rated capacity of 138 horsepower. There is also included in this order a small tract on South Fork of Ogden River which a recent field examination showed would be valuable for power-site purposes. Other public lands along South Fork of Ogden River in this vicinity were withdrawn in Power Site Reserve No. 685, approved April 22, 1919. In accordance with your general instructions, therefore, I recommend the approval of the classification as power-site lands (Power Site Classification No. 95, Utah No. 16), of the following

ROH:FED
4/22/25.

LAND CLASSIFICATION BRANCH

APR 28 1925

The Honorable,

The Secretary of the Interior,

Sir:

The accompanying proposed order of classification includes lands in Utah adjacent to Strawberry Creek which, according to information available in the Geological Survey, have value in connection with possible future water power development. The city of Monroe is planning to construct on these lands a concrete 4,100 foot in length and a power house, the project as planned having a rated capacity of 1250 horsepower. There is also included in this order a small tract on South Fork of Ogden River which a recent field examination showed would be valuable for power-site purposes. other public lands along South Fork of Ogden River in this vicinity were withdrawn in Power Site Reserve No. 838, approved April 23, 1910. In accordance with your general instructions, therefore, I recommend the approval of the classification as power-site lands (Power Site Classification No. 92, Utah No. 16), of the following

HON:REH
4/22/25.

The Secretary of the Interior.

areas, including approximately 670 acres. The lands listed are all shown to be public lands by search of status made by an employee of the Geological Survey on April 17, 1925.

Respectfully,

Geo. Otis Smith

Director.

I concur in the foregoing recommendation.

Commissioner, General Land Office.

POWER SITE CLASSIFICATION NO. 95

Utah No. 16

Monroe Creek and South Fork of Ogden River.

Under and pursuant to the provisions of the act of Congress approved March 3, 1879 (20 Stat., 394), I hereby classify as power sites the lands hereinafter described in so far as title thereto remains in the United States, and recommend that this classification be given full force and effect under Section 24 of the act of Congress approved June 10, 1920 (41 Stat., 1063):

Salt Lake Meridian

T. 25 S., R. 3 W., Sec. 23, $N\frac{1}{2}$ of $NE\frac{1}{4}$ of $SW\frac{1}{4}$,
$NE\frac{1}{4}$ of $SW\frac{1}{4}$ of $NE\frac{1}{4}$ of $SW\frac{1}{4}$,
$SE\frac{1}{4}$ of $NE\frac{1}{4}$ of $SW\frac{1}{4}$,
$N\frac{1}{2}$ of $NW\frac{1}{4}$ of $SW\frac{1}{4}$,
$SW\frac{1}{4}$ of $NW\frac{1}{4}$ of $SW\frac{1}{4}$,
$NW\frac{1}{4}$ of $NE\frac{1}{4}$ of $SW\frac{1}{4}$ of $SW\frac{1}{4}$,
$S\frac{1}{2}$ of $NE\frac{1}{4}$ of $SW\frac{1}{4}$ of $SW\frac{1}{4}$,
$NW\frac{1}{4}$ of $SW\frac{1}{4}$ of $SW\frac{1}{4}$,
$S\frac{1}{2}$ of $SW\frac{1}{4}$ of $SW\frac{1}{4}$,
$N\frac{1}{2}$ of $NE\frac{1}{4}$ of $SE\frac{1}{4}$ of $SW\frac{1}{4}$,
$SW\frac{1}{4}$ of $SE\frac{1}{4}$ of $SW\frac{1}{4}$,
$W\frac{1}{2}$ of $SE\frac{1}{4}$ of $SE\frac{1}{4}$ of $SW\frac{1}{4}$,
$SE\frac{1}{4}$ of $SE\frac{1}{4}$ of $SE\frac{1}{4}$ of $SW\frac{1}{4}$,
$N\frac{1}{2}$ of $SE\frac{1}{4}$,
$N\frac{1}{2}$ of $SW\frac{1}{4}$ of $SE\frac{1}{4}$,
$SW\frac{1}{4}$ of $SW\frac{1}{4}$ of $SW\frac{1}{4}$ of $SE\frac{1}{4}$,
$N\frac{1}{2}$ of $SE\frac{1}{4}$ of $SW\frac{1}{4}$ of $SE\frac{1}{4}$,
$SE\frac{1}{4}$ of $SE\frac{1}{4}$;
Sec. 25, $NW\frac{1}{4}$;
Sec. 26, $NE\frac{1}{4}$.

T. 7 N., R. 3 E., Sec. 26, $E\frac{1}{2}$ of $NW\frac{1}{4}$.

Geo. Otis Smith

Director.

APR 28 1925

Approved May 2, 1925.

Secretary.

Copy to Federal Power Commission.

8

MAY 19 1925

The Honorable,

The Secretary of the Interior.

Sir:

The accompanying proposed order of classification includes lands in Utah along American Fork and South Fork, which appear from information available in the Geological Survey to have value as power sites in connection with possible future water-power development. American Fork over a course extending from the east line of Sec. 32, T. 4 S., R. 2 E., S. L. M., to a point 10 miles upstream, together with South Fork from its mouth to a point about 1 mile upstream, has an estimated potential capacity of more than 3,100 horsepower, or approximately 280 horsepower per mile, for 50 per cent of the time, and for 90 per cent of the time has a total capacity of more than 1,900 horsepower, or approximately 170 horsepower per mile. Development is feasible. American Fork is now being diverted in Sec. 25 (unsurveyed), T. 4 S., R. 2 E., S. L. M., and carried by pipe line to a power house in Sec. 28 of the same township, owned by the Utah Power & Light Co. In accordance with your general instructions, therefore, I recommend the approval of the classification as power-site lands (Power Site Classification No. 104, Utah No. 17) of the following areas, involving

NJT:FED
5/14/25

LAND CLASSIFICATION BRANCH

The Secretary of the Interior.

approximately 3,600 acres. The lands listed are all shown to be public lands by search of status made by an employee of the Geological Survey on March 18, 1925.

Respectfully,

Geo. Otis Smith
Director.

I concur in the foregoing recommendation.

Commissioner, General Land Office.

The Secretary of the Interior.

approximately 5,800 acres. The lands listed are all shown to be public lands by search of status made by an employee of the Geological Survey on March 12, 1929.

Respectfully,

Director.

I concur in the foregoing recommendation.

Commissioner, General Land Office.

POWER SITE CLASSIFICATION NO. 104

Utah No. 17

American Fork Basin.

Under and pursuant to the provisions of the act of Congress approved March 3, 1879 (20 Stat., 394), I hereby classify as power sites the lands hereinafter described in so far as title thereto remains in the United States, and recommend that this classification be given full force and effect under Section 24 of the act of Congress approved June 10, 1920 (41 Stat., 1063):

Salt Lake Meridian

All lands lying within one-fourth of a mile of American Fork between its intersection with the east line of Sec. 32, T. 4 S., R. 2 E., and the mouth of Shaffer Creek; and all lands within one-fourth of a mile of South Fork between its mouth and a point one mile upstream therefrom. Protraction of public-land surveys indicates that the lands described above will, when surveyed, lie wholly within the following townships:

T. 4 S., R. 2 E.,
T. 4 S., R. 3 E.

Geo. Otis Smith

Director.

Approved May 29, 1925

Secretary.

Copy to Federal Power Commission.

8

JUN 20 1925

The Honorable,

The Secretary of the Interior.

Sir:

The accompanying proposed order of classification includes lands in Utah adjacent to Cottonwood Creek, which, according to information available in the Geological Survey, have value as power sites in connection with possible future water-power development. In its course over these lands Cottonwood Creek has an estimated potential capacity of more than 2,000 horsepower for 90 per cent of the time, and more than 3,000 horsepower for 50 per cent of the time in a 6-mile stretch. Development is feasible. In accordance with your general instructions, therefore, I recommend the approval of the classification as power-site lands (Power Site Classification No. 105, Utah No. 18), of the following areas involving approximately 1,919 acres. The lands listed are all shown to be public lands by search of status made by an employee of the Geological Survey on March 18, 1925.

Respectfully,

Geo. Otis Smith

Director.

I concur in the foregoing recommendation.

Commissioner, General Land Office.

NJT:FEI
5/23/25

LAND CLASSIFICATION BRANCH

POWER SITE CLASSIFICATION NO. 105

Utah No. 18

Cottonwood Creek Basin.

Under and pursuant to the provisions of the act of Congress approved March 3, 1879 (20 Stat., 394), I hereby classify as power sites the lands hereinafter described in so far as title thereto remains in the United States, and recommend that this classification be given full force and effect under Section 24 of the act of Congress approved June 10, 1920 (41 Stat., 1063):

Salt Lake Meridian

T. 2 S., R. 2 E., Sec. 13, lots 1, 2, 3, 4, 5, 6, 7, $S\frac{1}{2}$ of $NW\frac{1}{4}$, $N\frac{1}{2}$ of $SE\frac{1}{4}$;
Sec. 14, lots 4, 5, 6, $NE\frac{1}{4}$ of $SW\frac{1}{4}$, $S\frac{1}{2}$ of $SW\frac{1}{4}$, $S\frac{1}{2}$ of $SE\frac{1}{4}$;
Sec. 15, $S\frac{1}{2}$ of $S\frac{1}{2}$ (unsurveyed);
Sec. 21, $NE\frac{1}{4}$ of $NE\frac{1}{4}$, $S\frac{1}{2}$ of $NE\frac{1}{4}$, $N\frac{1}{2}$ of $NW\frac{1}{4}$, $NW\frac{1}{4}$ of $SW\frac{1}{4}$ (unsurveyed);
$SW\frac{1}{4}$ of $SW\frac{1}{4}$ (unsurveyed);
Sec. 22, $N\frac{1}{2}$, $E\frac{1}{2}$ of $SW\frac{1}{4}$ (unsurveyed);
Sec. 23, $NW\frac{1}{4}$, $NE\frac{1}{4}$ of $SW\frac{1}{4}$ (unsurveyed).

T. 2 S., R. 3 E., Sec. 7, lot 4, $SE\frac{1}{4}$ of $SW\frac{1}{4}$, $S\frac{1}{2}$ of $SE\frac{1}{4}$;
Sec. 17, lot 2, $NW\frac{1}{4}$ of $NW\frac{1}{4}$;
Sec. 18, lot 2, $N\frac{1}{2}$ of $NE\frac{1}{4}$, $SE\frac{1}{4}$ of $NE\frac{1}{4}$.

Geo. Otis Smith

Director.

Approved June 26, 1925

JUN 20 1925

Secretary.

Copy to Federal Power Commission.
Copy to Forest Service.

Director.

Approved _____ JUN 20 1956

Secretary.

Copy to Federal Power Commission.
Copy to Forest Service.

8

JUN 19 1925

The Honorable,

The Secretary of the Interior.

Sir:

The accompanying proposed order of classification includes lands in Utah along Santaquin Creek, which, according to information available in the Geological Survey, have value as power sites. A power plant of the Utah Power and Light Company occupies the 2½-mile stretch of Santaquin Creek below the south line of Sec. 19, T. 10 S., R. 2 E., S. L. M. The creek, in the 2 miles above the south line of Sec. 19, has an estimated potential capacity of 400 horsepower for 90 per cent of the time, and 560 horsepower for 50 per cent of the time. Development is feasible and in accordance with your general instructions I recommend the classification as power-site lands (Power Site Classification No. 106, Utah No. 19), of the following areas, involving approximately 1,918 acres. The lands listed are all shown to be public lands by search of status made by an employee of the Geological Survey on March 18, 1925.

Respectfully,

Geo. Otis Smith

Director.

I concur in the foregoing recommendation.

Commissioner, General Land Office.

LAND CLASSIFICATION BRANCH

POWER SITE CLASSIFICATION NO. 106

Utah No. 19

Santaquin Creek Basin.

Under and pursuant to the provisions of the act of Congress approved March 3, 1879 (20 Stat., 394), I hereby classify as power sites the lands hereinafter described in so far as title thereto remains in the United States, and recommend that this classification be given full force and effect under Section 24 of the act of Congress approved June 10, 1920 (41 Stat., 1063):

Salt Lake Meridian

T. 10 S., R. 2 E., Sec. 19, lots 1, 2, E½ of W½, SE¼;
Sec. 29, SE¼ of NW¼, W½ of NW¼, SW¼, W½ of SE¼, SE¼ of SE¼;
Sec. 30, E½, E½ of NW¼;
Sec. 32, N½, N½ of SE¼, SE¼ of SE¼;
Sec. 33, W½ of NW¼, SE¼ of NW¼, SW¼.

Geo. Otis Smith

Director.

June 19, 1925

Approved June 26, 1925

Secretary.

Copy to Federal Power Commission.
Copy to Forest Service.

POWER SITE CLASSIFICATION NO. 106

Utah No. 19

Santaquin Creek Basin.

Under and pursuant to the provisions of the act of Congress approved March 3, 1879 (20 Stat., 394), I hereby classify as power sites the lands hereinafter described in so far as title thereto remains in the United States, and recommend that this classification be given full force and effect under Section 24 of the act of Congress approved June 10, 1920 (41 Stat., 1063):

Salt Lake Meridian

T. 10 S., R. 2 E., Sec. 12, Lots 1, 2, E½ of W½, SE¼;
Sec. 22, SW¼ of NW¼, W½ of NW¼,
SW¼, W½ of SE¼, SW¼ of SE¼;
Sec. 30, E½, E½ of NW¼;
Sec. 32, E½, E½ of SE¼, SE¼ of SE¼;
Sec. 33, E½ of NW¼, SW¼ of NW¼, SW¼.

Director.

June 19, 1925

Approved June 20, 1925

Secretary.

Copy to Federal Power Commission.
Copy to Forest Service.

Utah

P. S. Class. 108

8

JUL 15 1925

The Honorable,

The Secretary of the Interior.

Sir:

The accompanying order of classification includes lands in Colorado and Utah adjacent to Dolores River along a stretch of approximately 83 miles which were examined in the field by a hydraulic engineer of the Geological Survey in 1924 and found to have value as power sites. Information available in the Geological Survey indicates that this section of Dolores River has a potential capacity of 33,000 horsepower for 90 per cent of the time. Development is feasible when a market is available. In accordance with your general instructions, therefore, I recommend the approval of the classification as power-site lands (Power Site Classification No. 108, Colorado No. 13, Utah No. 20) of the following areas involving approximately 30,289 acres. The lands listed are all shown to be public lands by search of status made by an employee of the Geological Survey on May 11, 1925.

Respectfully,

Geo. Otis Smith

Director.

ED Rott

I concur in the foregoing recommendation.

Commissioner, General Land Office.

Classification Branch

P. L. Class. 108

T. 48 N., R. 18 W., Sec. 2, N½, SW¼;
Sec. 3, lots 1,2,3,4,5,8,16,17,18, 19,20,21,22, 23, 24, 25,26,27,28, 29, 30, 31,32,33,34, 35, 36, 37,38, W½ of SW¼;
Sec. 4, lots 1,2,4,7,8,11,13,14,17, 18,19,20,21;
Sec. 5, lots 1,2,3,4,5,6,7,8,9,10, 11,12,15,16;
Sec. 9, NW¼ of NW¼;
Sec. 10, NE¼, NE¼ of NW¼, NE¼ of SE¼;
Sec. 11, W½ of E½, W½;
Sec. 14, all;
Sec. 23, W½;
Sec. 26, W½;
Sec. 34, E½;
Sec. 35, W½.

T. 49 N., R. 18 W., Sec. 5, NW¼, W½ of SW¼, and unsurveyed SW¼ of NE¼, W½ of SE¼, SE¼ of SE¼;
Sec. 6, N½ of NE¼ (unsurveyed);
Sec. 8, NE¼ of NE¼, S½ of NE¼, NW¼ of NW¼, S½ of NW¼, SE¼;
Sec. 9, W½ of SW¼;
Sec. 17, E½ and E½ of SW¼ (all unsurveyed);
Sec. 20, NE¼, NE¼ of NW¼, N½ of SE¼, SE¼ of SE¼ (all unsurveyed);
Sec. 21, W½ of NW¼, SW¼ (all unsurveyed);
Sec. 27, W½ of SW¼ (unsurveyed);
Sec. 28, all (unsurveyed);
Sec. 29, E½ of NE¼ (unsurveyed);
Sec. 33, NE¼, E½ of NW¼, S½ (all unsurveyed);
Sec. 34, W½, S½ of SE¼ (all unsurveyed);

T. 50 N., R. 18 W., Sec. 19, W½ of SW¼ and unsurveyed SW¼ of NW¼;
Sec. 30, NW¼, NE¼ of SW¼, and unsurveyed S½ of SE¼;
Sec. 31, NE¼, W½ of NW¼, SE¼ of NW¼, SE¼;
Sec. 32, SW¼.

POWER SITE CLASSIFICATION NO. 108

Utah No. 20, Colorado No. 13

Dolores River, Utah and Colorado.

Under and pursuant to the provisions of the act of Congress approved March 3, 1879 (20 Stat., 394), I hereby classify as power sites the lands hereinafter described in so far as title thereto remains in the United States, and recommend that this classification be given full force and effect under Section 24 of the act of Congress approved June 10, 1920 (41 Stat., 1063):

New Mexico Meridian

T. 47 N., R. 18 W., Sec. 1, lots 3, 4;
Sec. 2, N½, SW¼;
Sec. 3, lots 1, 2, S½ of N½, S½;
Sec. 4, NE¼ of SE¼, W½ of SE¼;
Sec. 6, SW¼ of SE¼;
Sec. 8, NW¼ of SW¼;
Sec. 9, SE¼ of NE¼, E½ of SE¼;
Sec. 10, NE¼ of NW¼, W½ of W½;
Sec. 15, N½ of NW¼, SE¼ of NW¼; NE¼ of SW¼, S½ of SW¼;
Sec. 16, SW¼ of SE¼;
Sec. 19, SW¼ of SE¼;
Sec. 20, SE¼ of SW¼, S½ of SE¼;
Sec. 21, NW¼ of NE¼, S½ of SW¼, SW¼ of SE¼;
Sec. 22, NW¼ of NE¼, S½ of NE¼, NW¼, E½ of SE¼;
Sec. 26, SE¼ of NW¼;
Sec. 27, N½ of SW¼, NE¼ of SE¼;
Sec. 28, W½ of NE¼, SE¼ of NE¼, N½ of NW¼;
Sec. 29, N½ of N½;
Sec. 30, lots 3, 4, NW¼ of NE¼, E½ of NW¼, E½ of SW¼, E½ of SE¼;
Sec. 31, lots 1, 2, 4, E½ of NE¼, E½ of NW¼, SE¼ of SW¼, E½ of SE¼;
Sec. 32, S½ of NW¼, S½

P. S. Class. 108

T. 46 N., R. 19 W., Sec. 1, W½, SE¼ and unsurveyed NE¼;
Sec. 2, all;
Sec. 10, SE¼;
Sec. 11, all;
Sec. 12, W½;
Sec. 13, W½ of W½;
Sec. 14, all;
Sec. 15, E½.

T. 47 N., R. 19 W., Every smallest legal subdivision in the unsurveyed portion of the township which, when surveyed, will be within one-half mile of Dolores River.
Sec. 12, S½ of NW¼.

T. 50 N., R. 19 W., Sec. 1, W½;
Sec. 2, lots 1, 2, 3, S½ of NE¼, SE¼ of NW¼, SE¼;
Sec. 11, Unsurveyed E½ of NE¼;
Sec. 12, SW¼ of NE¼, W½, SE¼;
Sec. 13, N½, E½ of SW¼, SE¼;
Sec. 24, E½, NE¼ of NW¼;
Sec. 25, E½ of E½ (unsurveyed);
Sec. 36, NE¼ (unsurveyed);

T. 51 N., R. 19 W., Sec. 8, lots 1, 2;
Sec. 9, SW¼ of SE¼ (unsurveyed);
Sec. 15, lot 6, NW¼ of NE¼, SE¼ of SE¼, and unsurveyed S½ of NW¼;
Sec. 16, lots 2, 3, 5, S½ of SW¼, unsurveyed W½ of NE¼, and unsurveyed SE¼ of NE¼;
Sec. 17, W½ of NE¼, SE¼ of SE¼;
Sec. 21, N½, N½ of SE¼;
Sec. 22, lots 1, 2, 3, 4, 5, 8, E½ of NE¼, NW¼ of SW¼, S½ of SE¼;
Sec. 23, NW¼ of SW¼, S½ of SW¼;
Sec. 26, lots 3, 4, SW¼ of NE¼, S½ of NW¼, S½;
Sec. 27, NE¼ of NE¼ (unsurveyed);
Sec. 35, all;
Sec. 36, W½ of SW¼ (unsurveyed).

P. S. Class. 108

Sixth Principal Meridian

T. 15 S., R. 104 W., Sec. 16, NW¼, NE¼ of SW¼, SE¼;
Sec. 17, N½ of NE¼;
Sec. 22, SE¼ of SW¼;
Sec. 27, SW¼ of NE¼, NE¼ of NW¼;
Sec. 33, NE¼ of NE¼;
Sec. 34, W½ of SW¼.

Salt Lake Meridian, Utah.

T. 23 S., R. 24 E., Sec. 9, lots 3, 4, 5, 6, 8, 9, 10, 11, 12, S½ of NE¼, NE¼ of NW¼;
Sec. 10, all (unsurveyed);
Sec. 11, all (unsurveyed);
Sec. 12, all (unsurveyed);
Sec. 13, lots 1, 2, 3, 4, 5, W½ of E½, N½ of NW¼;
Sec. 14, N½ (unsurveyed);
Sec. 15, N½ and SW¼ (unsurveyed);
Sec. 16, lots 1, 3, 5, 6, 10, 11, 12, NW¼ of SW¼, S½ of SE¼;
Sec. 17, SE¼ of NE¼, SE¼ of NW¼;
Sec. 24, NE¼ (unsurveyed).

T. 23 S., R. 25 E., Sec. 7, SW¼ and SW¼ of SE¼ (unsurveyed);
Sec. 19, N½ of SE¼;
Sec. 23, W½ and SE¼ (unsurveyed).

T. 23 S., R. 26 E., Sec. 31, N½ of SE¼;
Sec. 32, S½ of N½;
Sec. 33, lot 3 and NW¼ of SW¼.

T. 24 S., R. 26 E., Sec. 4, SW¼ of SW¼;
Sec. 5, NE¼ of SW¼, SE¼;
Sec. 7, W½ of NE¼, SE¼ of NW¼.

Approved July 22, 1925

Director.

JUL 15 1925

Secretary.

Copy to Federal Power Commission.
Copy to Office of Indian Affairs.

Dimmick
140 Tubbs
Jones
Northrop

JAN 21 1926

The Honorable,

The Secretary of the Interior.

Sir:

The accompanying order of classification embraces lands in Utah adjacent to Lake Fork Creek and certain tributary streams and lakes which, according to information available in the Geological Survey, have value as power sites in connection with possible future water-power development. A report on the power possibilities of Lake Fork Creek, written in 1922 by a hydraulic engineer of the Geological Survey, indicates that the combined stretches of this creek and tributary streams embraced in the lands listed hereinafter, totaling approximately 22 miles, have a potential capacity of more than 9,000 horsepower for 90 per cent of the time, and more than 15,000 horsepower for 50 per cent of the time, utilizing only the natural flow. With the development of storage in a number of lakes at the headwaters of the creek, the power capacity would be materially increased. As the development of power is feasible and will require the use of the lands hereinafter listed, I recommend the approval of the classification as power-site lands (Power Site Classification No. 124, Utah No. 21) of the following areas, involving

ROH:FED
12/29/25

CONSERVATION BRANCH

The Honorable,

The Secretary of the Interior.

Sir:

The accompanying order of classification embraces lands in Utah adjacent to Lake Fork Creek and certain tributary streams and lakes which, according to information available in the Geological Survey, have value as power sites in connection with possible future water-power development. A report on the power possibilities of Lake Fork Creek, written in 1922 by a hydraulic engineer of the Geological Survey, indicates that the combined stretches of this creek and tributary streams embraced in the lands listed hereafter, totaling approximately 32 miles, have a potential capacity of more than 5,000 horsepower for 90 per cent of the time, and more than 15,000 horsepower for 50 per cent of the time, utilizing only the natural flow. With the development of storage in a number of lakes at the headwaters of the creek, the power capacity would be materially increased. As the development of power is feasible and will require the use of the lands hereinafter listed, I recommend the approval of the classification as power-site lands (Power Site Classification No. 139, Utah No. 23) of the following areas, involving

CONSERVATION BRANCH

The Secretary of the Interior.

approximately 16,847 acres. The lands listed are all shown to be public lands by search of status made by an employee of the Geological Survey on December 24, 1925.

Respectfully,

Geo. Otis Smith

Director.

I concur in the foregoing recommendation.

Commissioner, General Land Office.

POWER SITE CLASSIFICATION NO. 124

Utah No. 22

Lake Fork Creek and Tributaries.

Under and pursuant to the provisions of the act of Congress approved March 3, 1891 (26 Stat., 1095), I hereby classify as power sites the lands hereinafter described in so far as title thereto remains in the United States, and recommend that this classification be given full force and effect under Section 24 of the act of Congress approved June 10, 1920 (41 Stat., 1063):

Uintah Meridian

T. 2 N., R. 4 W., Sec. 3, lots 8, SW¼ of NE¼, SW¼;
Sec. 4, all (fractional);
Sec. 5, lots 1, 2, 3, 4, S½ of N½;
SE¼ of SW¼, SE¼;
Sec. 6, lot 1;
Sec. 8, NE¼ of NE¼;
Sec. 9, N½, SE¼ of SW¼, SE¼;
Sec. 10, W½ of NW¼, N½, SE¼;
Sec. 14, W½ of NW¼, NW¼ of SW¼;
Sec. 15, N½, N½ of S½;
Sec. 16, NE¼, S½ of SW¼.

T. 3 N., R. 4 W., Sec. 20, SW¼ of NW¼, SW¼;
Sec. 29, NE¼ of SE¼;
Sec. 30, S½ of lot 4 (fractional);
Sec. 31, all (fractional);
Sec. 32, all;
Sec. 33, NW¼, S½.

T. 2 N., R. 5 W., Sec. 6, lots 5, 6;
Sec. 7, lot 4;
Sec. 17, W½ of SW¼;
Sec. 18, lots 1, 2, 3, 4, S½ of NE¼,
NE¼ of SW¼, SE¼;
Sec. 19, N½ of NE¼.
Sec. 20, W½ of SW¼, SE¼ of SW¼.
W½ of SW¼, SE¼ of SW¼, W½ of NE¼;
Sec. 29, NW¼, NE¼ of SW¼.

T. 3 N., R. 5 W., Sec. 3, SW¼, SW¼ of SE¼;
Sec. 10, NE¼, NE¼ of NW¼, E½ of SE¼;
Sec. 11, NW¼ of SW¼, S½ of SW¼;
Sec. 14, SW¼ of NE¼, W½, W½ of SE¼;
Sec. 22, E½ of NE¼;
Sec. 23, NW¼ of NE¼, S½ of NE¼,
NW¼, S½;
Sec. 24, SW¼ of SW¼;
Sec. 25, W½, NW¼ of SE¼, S½ of SE¼;
Sec. 26, N½, NE¼ of SW¼, N½ of SE¼;
Sec. 36, NE¼, N½ of NW¼, SE¼ of NW¼,
N½ of SE¼.

T. 4 N., R. 5 W., Sec. 20, S½ of NE¼, SE¼ of NW¼, E½ of SW¼,
SE¼;
Sec. 29, N½.

T. 2 N., R. 6 W., Sec. 1, all (fractional);
Sec. 2, lots 1, 2, 3, S½ of NE¼,
SE¼ of NW¼, SE¼;
Sec. 6, lots 4, 5, 6;
Sec. 11, NE¼, S½;
Sec. 12, all (fractional);
Sec. 13, N½ (fractional);
Sec. 14, N½ of N½.

T. 3 N., R. 6 W., Sec. 9, S½ of NE¼, SE¼;
Sec. 10, SW¼ of NE¼, S½ of NW¼,
SW¼, N½ of SE¼;
Sec. 15, W½;
Sec. 16, E½ of E½;
Sec. 22, W½ of NE¼, W½, SE¼;
Sec. 26, NW¼ of NW¼, S½ of NW¼, SW¼,
NW¼ of SE¼, S½ of SE¼;
Sec. 27, N½, E½ of SW¼, SE¼;
Sec. 31, lot 4;
Sec. 34, N½ of NE¼, SE¼ of NE¼;
Sec. 35, all;
Sec. 36, W½ of NW¼, SW¼, SW¼ of SE¼.

R. 2 N., R. 7 W., Sec. 1, lot 1, SE¼ of NE¼,
NE¼ of SE¼.

Geo. Otis Smith

Approved Jan 26, 1926

Director.

JAN 21 1926

Secretary.

Copy to Federal Power Commission.
Copy to Forest Service.

Power Site Classification No. 124. 143

T. 3 N., R. 5 W., Sec. 3, SW¼, SW¼ of SE¼;
Sec. 10, NE¼, NE¼ of NW¼, N½ of NE¼;
Sec. 11, NW¼ of SW¼, S½ of NW¼;
Sec. 14, SW¼ of NE¼, W½, W½ of SE¼;
Sec. 22, N½ of NE¼;
Sec. 23, NW¼ of NE¼, S½ of NE¼,
NW¼, N½;
Sec. 24, SW¼ of SW¼;
Sec. 25, W½, NW¼ of SE¼, S½ of SE¼;
Sec. 26, N½, NE¼ of SW¼, S½ of SE¼;
Sec. 36, NE¼, N½ of NW¼, SE¼ of NW¼,
N½ of SE¼.

T. 4 N., R. 5 W., Sec. 20, W½ of NE¼, SE¼ of NW¼, N½ of SW¼,
NE¼;
Sec. 29, N½.

T. 2 N., R. 6 W., Sec. 1, all (fractional);
Sec. 2, lots 1, 2, 3, S½ of NE¼,
SE¼ of NW¼, NE¼;
Sec. 6, lots 4, 5, 6;
Sec. 11, NE¼, S½;
Sec. 12, all (fractional);
Sec. 13, S½ (fractional);
Sec. 14, N½ of S½.

T. 3 N., R. 6 W., Sec. 9, S½ of NE¼, SE¼;
Sec. 10, SW¼ of NE¼, S½ of NW¼,
SW¼, N½ of SE¼;
Sec. 15, W½;
Sec. 16, N½ of N½;
Sec. 22, W½ of NE¼, W½, SE¼;
Sec. 26, NW¼ of NE¼, S½ of NW¼, SW¼,
NW¼ of SE¼, S½ of SE¼;
Sec. 27, S½, N½ of SW¼, NE¼;
Sec. 31, lot 4;
Sec. 34, N½ of NE¼, SE¼ of NE¼;
Sec. 35, all;
Sec. 36, W½ of NW¼, SW¼, SW¼ of SE¼.

R. 2 N., R. 7 W., Sec. 1, lot 1, SE¼ of NE¼,
NE¼ of SE¼.

Approved Feb 26 1926

Director.

JAN 21 1926

Secretary.

Copy to Federal Power Commission.
Copy to Forest Service.

Dimmick
144 Tubbs
Howard
Jones
Stebbins

8

JAN 30 1926

The Honorable,

The Secretary of the Interior.

Sir:

The accompanying order of classification embraces lands in Utah adjacent to Rock Creek and several tributary streams and lakes over a combined course of approximately 30 miles, which, according to information available in the Geological Survey, have value as power sites in connection with possible future water-power development. The power possibilities of Rock Creek are discussed in the report of a hydraulic engineer of the Geological Survey made in 1922, which indicates that the portions of Rock Creek and its tributaries embraced in the proposed order have a potential capacity of more than 8,000 horsepower for 90 per cent of the time, and of more than 13,000 horsepower for 50 per cent of the time. As the development of power is feasible and will require the use of the lands hereinafter listed, I recommend the approval of the classification as power-site lands (Power Site Classification No. 125, Utah No. 22) of the following areas, involving approximately 16,842

NJT:FED
1/27/26

CONSERVATION BRANCH

JAN 30 1926

The Honorable,

The Secretary of the Interior.

Sir:

The accompanying order of classification embraces lands in Utah adjacent to Rock Creek and several tributary streams and lakes over a combined course of approximately 30 miles, which, according to information available in the Geological Survey, have value as power sites in connection with possible future water-power development. The power possibilities of Rock Creek are discussed in the report of a hydraulic engineer of the Geological Survey made in 1922, which indicates that the portions of Rock Creek and its tributaries embraced in the proposed order have a potential capacity of more than 6,000 horsepower for 90 per cent of the time, and of more than 13,000 horsepower for 90 per cent of the time. As the development of power is feasible and will require the use of the lands hereinafter listed, I recommend the approval of the classification as power-site lands (Power Site Classification No. 125, Utah No. 22) of the following areas, involving approximately 16,882

NJT:FED
1/27/26

The Secretary of the Interior.

acres. The lands listed are all shown to be public lands by search of status made by an employee of the Geological Survey on December 31, 1925.

Respectfully,

Director.

I concur in the foregoing recommendation.

Commissioner, General Land Office.

The Secretary of the Interior.

Sir:

I concur in the foregoing recommendation.

Commissioner, General Land Office.

Respectfully,

Director.

acres. The lands listed are all known to be public lands by reason of data made by an employe of the Geological Survey on December 31, 1929.

POWER SITE CLASSIFICATION NO. 125

Utah No. 22

Rock Creek and Tributaries.

Under and pursuant to the provisions of the act of Congress approved March 3, 1879 (20 Stat., 394), I hereby classify as power sites the lands hereinafter described in so far as title thereto remains in the United States, and recommend that this classification be given full force and effect under Section 24 of the act of Congress approved June 10, 1920 (41 Stat., 1063):

Uinta Special Meridian

T. 2 N., R. 7 W., Sec. 4, W½ of SW¼;
Sec. 5, all (fractional);
Sec. 6, all (fractional);
Sec. 7, NE¼, NE¼ of NW¼;
Sec. 8, NE¼ of NE¼, W½ of NE¼, NW¼, E½ of SW¼, W½ of SE¼;
Sec. 13, W½ of SE¼;
Sec. 14, NW¼ of SW¼, S½ of SW¼;
Sec. 15, NE¼, N½ of SE¼, SE¼ of SE¼;
Sec. 16, SW¼ of SW¼;
Sec. 17, NW¼ of NE¼, S½ of NE¼, E½ of W½, SE¼;
Sec. 20, NE¼, E½ of NW¼, S½;
Sec. 21, SW¼ of NE¼, W½, SE¼;
Sec. 22, S½;
Sec. 23, NE¼, N½ of NW¼, S½ of S½;
Sec. 24, W½ of NE¼, SW¼ of NW¼, N½ of SW¼, SE¼ of SW¼, W½ of SE¼;
Sec. 25, all (fractional);
Sec. 26, all;
Sec. 27, N½, N½ of S½;
Sec. 28, N½, N½ of S½;
Sec. 29, N½ of NE¼, SE¼ of NE¼, N½ of NW¼;
Sec. 35, NE¼, N½ of NW¼, SE¼ of NW¼;
Sec. 36, lots 1, 2, 3, W½ of NE¼, NW¼, NW¼ of SE¼.

POWER SITE CLASSIFICATION NO. 125

Utah No. 22

Rock Creek and Tributaries.

Under and pursuant to the provisions of the act of Congress approved March 3, 1879 (20 Stat., 394), I hereby classify as power sites the lands hereinafter described in so far as title thereto remains in the United States, and recommend that this classification be given full force and effect under Section 24 of the act of Congress approved June 10, 1920 (41 Stat., 1063):

Uinta Special Meridian

T. 2 N., R. 7 W., Sec. 4, W½ of SW¼;
Sec. 5, all (fractional);
Sec. 6, all (fractional);
Sec. 7, NE¼, NE¼ of NW¼;
Sec. 8, NE¼ of NE¼, W½ of NE¼,
NW¼, E½ of SW¼,
W½ of SE¼;
Sec. 13, W½ of SE¼;
Sec. 14, NW¼ of NW¼, E½ of SW¼;
Sec. 15, NE¼, E½ of SE¼,
SW¼ of SE¼;
Sec. 16, SW¼ of SW¼;
Sec. 17, NW¼ of NE¼, E½ of NE¼,
E½ of W½, SE¼;
Sec. 20, NE¼, E½ of NW¼, S½;
Sec. 21, SW¼ of NE¼, W½, SE¼;
Sec. 22, S½;
Sec. 23, SE¼, W½ of NW¼, S½ of S½;
Sec. 24, W½ of NE¼, SW¼ of NW¼,
E½ of SW¼, SE¼ of SW¼,
W½ of SE¼;
Sec. 25, all (fractional);
Sec. 26, all;
Sec. 27, N½, N½ of S½;
Sec. 28, N½, S½ of S½;
Sec. 29, E½ of NE¼, SW¼ of NE¼,
N½ of NW¼;
Sec. 35, NE¼, E½ of NW¼, SW¼ of NW¼;
Sec. 36, lots 1, 2, 3, W½ of NE¼,
NW¼, NW¼ of SW¼.

T. 3 N., R. 7 W., Sec. 8, W½ of SE¼;
Sec. 10, E½ of SW¼, W½ of SE¼;
Sec. 14, W½ of NW¼, NW¼ of SW¼;
Sec. 15, NE¼ of NE¼, S½ of NE¼,
E½ of SW¼, SE¼;
Sec. 17, W½ of E½, E½ of W½;
Sec. 20, W½ of NE¼, NE¼ of NW¼,
S½ of NW¼, SW¼,
W½ of SE¼;
Sec. 21, S½ of SE¼;
Sec. 22, SW¼ of SW¼;
Sec. 27, NW¼ of NW¼;
Sec. 28, NE¼, NE¼ of NW¼,
S½ of NW¼, SW¼;
Sec. 29, N½, SW¼, W½ of SE¼;
Sec. 30, E½ of SE¼;
Sec. 31, lot 4, E½ of E½,
SE¼ of SW¼;
Sec. 32, W½ of NE¼, W½, SE¼;
Sec. 33, W½ of W½;
Sec. 35, S½ of NW¼, N½ of SW¼,
NW¼ of SE¼;

T. 2 N., R. 8 W., Sec. 1, lots 1, 2, SE¼ of NE¼;
Sec. 4, lots 1, 2, 3, 4, 5, 6,
7, 8, S½ of SW¼,
NW¼ of SE¼;
Sec. 5, lot 1, SE¼ of NE¼.

T. 3 N., R. 8 W., Sec. 2, SW¼, W½ of SE¼;
Sec. 8, SE¼ of SE¼;
Sec. 10, E½ of E½,
Sec. 11, W½;
Sec. 16, W½, W½ of SE¼;
Sec. 17, NE¼;
Sec. 20, W½, SE¼;
Sec. 21, NE¼, E½ of NW¼, S½ of SW¼;
Sec. 27, NW¼;
Sec. 28, N½ of NE¼, SE¼ of NE¼,
N½ of NW¼, SE¼ of SW¼;
Sec. 29, NE¼ of NE¼, S½ of NW¼,
N½ of SW¼;
Sec. 31, SE¼ of SE¼;
Sec. 32, lots 1, 2, 3, 4, 5, 6,
S½ of N½, NE¼ of SE¼;
Sec. 33, lot 1, NE¼ of NW¼,
S½ of SW¼, E½ of SE¼;

T. 3 N., R. 7 W., Sec. 6, S½ of SW¼;
Sec. 10, N½ of NE¼, S½ of SE¼;
Sec. 14, W½ of NW¼, NW¼ of SW¼;
Sec. 15, NE¼ of NE¼, S½ of NE¼,
S½ of SW¼, SE¼;
Sec. 17, E½ of NE¼, N½ of W½;
Sec. 20, W½ of NW¼, NW¼ of NW¼,
SE¼ of NW¼, NE¼,
W½ of SW¼;
Sec. 21, N½ of NE¼;
Sec. 22, NW¼ of SE¼;
Sec. 27, NW¼ of NW¼;
Sec. 28, NW¼, NW¼ of NE¼,
E½ of NW¼, SW¼;
Sec. 29, W½, SW¼, W½ of SE¼;
Sec. 32, NW¼ of NE¼;
Sec. 34, Lots 4, NW¼ of NW¼,
NW¼ of SW¼;

T. 2 N., R. 8 W., Sec. 1, Lots 1, 2, NW¼ of NE¼;
Sec. 4, Lots 1, 2, 3, 4, 5, 6,
7, 8, NW¼ of SW¼,
NW¼ of NW¼;
Sec. 5, Lot 1, SW¼ of NW¼.

T. 3 N., R. 8 W., Sec. 2, S½, W½ of NW¼;
Sec. 8, NW¼ of SW¼;
Sec. 10, NW¼ of SW¼.
Sec. 11, S½;
Sec. 16, S½, W½ of NW¼;
Sec. 17, NW¼;
Sec. 20, E½, SW¼;
Sec. 21, NW¼, W½ of NW¼, W½ of SW¼;
Sec. 27, W½;
Sec. 28, W½ of NW¼, NW¼ of NE¼,
W½ of SW¼, NE¼ of SW¼;
Sec. 29, NW¼ of NW¼, S½ of NW¼,
W½ of SW¼;
Sec. 31, NW¼ of NW¼;
Sec. 32, Lots 1, 2, 3, 4, 5, 6,
E½ of W½, NW¼ of NW¼;
Sec. 33, Lot 1, NW¼ of NW¼.
S½ of NW¼, W½ of NE¼;

148

T. 3 N., R. 8 W., (Cont'd) Sec. 34, NE¼ of SW¼, NW¼ of SE¼;
Sec. 35, NE¼, N½ of SE¼;
Sec. 36, SW¼ of NW¼, S½.

Director.

JAN 30 1926

Approved Feb 6, 1926

Secretary.

Copy to Federal Power Commission.
Copy to Forest Service.

155 Dimmick
Jones
Tubbs
Stabler

8

JAN 27 1926

The Honorable,

The Secretary of the Interior.

Sir:

The accompanying order of classification embraces lands adjacent to Duchesne River and its West Fork, Utah, which have value as power sites in connection with future water-power development. A report on these streams, written in 1922 by an engineer of the Geological Survey, shows that in a 15-mile stretch of the river and a 7-mile stretch of the West Fork about 2,090 and 3,390 horsepower for 90 per cent and 50 per cent of the time, respectively, can be developed without storage and that by the use of feasible storage near the mouth of Hades Creek, these amounts could be increased to 3,950 and 7,780 horsepower, respectively. As the development of power is feasible and will require the use of lands hereinafter listed, I recommend the approval of the classification as power-site lands (Power Site Classification No. 128, Utah No. 23) of the following areas involving approximately 3,956 acres. The lands listed are all shown to be public lands by search of status made by an employee of the Geological Survey on January 22, 1926.

Respectfully,

Geo. Otis Smith

Director.

I concur in the foregoing recommendation.

Commissioner General Land Office.

CONSERVATION BRANCH

JAN 27 1926

The Honorable,

The Secretary of the Interior.

Sir:

The accompanying order of classification embraces lands adjacent to Duchesne River and its West Fork, Utah, which have value as power sites in connection with future water-power development. A report on these streams, written in 1922 by an engineer of the Geological Survey, shows that in a 15-mile stretch of the river and a 7-mile stretch of the West Fork about 2,090 and 3,390 horsepower for 90 per cent and 50 per cent of the time, respectively, can be developed without storage and that by the use of feasible storage near the mouth of Hades Creek, these amounts could be increased to 3,950 and 7,780 horsepower, respectively. As the development of power is feasible and will require the use of lands hereinafter listed, I recommend the approval of the classification as power-site lands (Power Site Classification No. 126, Utah No. 23) of the following areas involving approximately 3,956 acres. The lands listed are all shown to be public lands by search of status made by an employee of the Geological Survey on January 22, 1926.

Respectfully,

I concur in the foregoing recommendation.

Director.

Commissioner General Land Office.

POWER SITE CLASSIFICATION NO. 128

Utah No. 23

Duchesne River.

Under and pursuant to the provisions of the act of Congress approved March 3, 1879 (20 Stat., 394), I hereby classify as power sites the lands hereinafter described in so far as title thereto remains in the United States, and recommend that this classification be given full force and effect under Section 24 of the act of Congress approved June 10, 1920 (41 Stat., 1063):

Uinta Special Meridian

T. 1 N., R. 8 W., Sec. 7, lot 3, SE¼ of SW¼;
Sec. 18, SW¼ of NE¼, NE¼ of NW¼, NE¼ of SE¼;
Sec. 19, SE¼ of SW¼;

T. 1 N., R. 9 W., Sec. 1, NW¼ of SE¼, SE¼ of SE¼.

T. 2 N., R. 9 W., Sec. 3, lots 1, 2, 3, S½ of NE¼, SE¼ of NW¼, E½ of SW¼, SE¼;
Sec. 10, E½, E½ of W½;
Sec. 11, W½ of W½;
Sec. 14, W½ of W½;
Sec. 15, E½, E½ of W½;
Sec. 22, N½ of NE¼, E½ of NW¼;
Sec. 23, NW¼, E½ of SW¼;
Sec. 26, NW¼ of NE¼, SE¼ of NE¼, NE¼ of SE¼.

14060003

T. 3 N., R. 9 W., Sec. 14, SE¼ of SW¼, N½ of SE¼, SW¼ of SE¼;
Sec. 22, SE¼ of NE¼, SE¼ of SW¼, SE¼;
Sec. 23, N½ of NW¼, SW¼ of NW¼;
Sec. 27, W½ of E½, E½ of W½;
Sec. 34, E½, E½ of W½.

Director.

JAN 27 1926

Approved Feb. 4, 1926

Secretary.

Copy to Federal Power Commission.
Copy to Forest Service.

Power Site Classification No. 128

T. 3 N., R. 9 W., Sec. 14, SE¼ of SW¼, N½ of SW¼, SW¼ of SW¼;
Sec. 22, SE¼ of NE¼, SW¼ of SW¼, SE¼;
Sec. 23, N½ of NW¼, SW¼ of NW¼;
Sec. 27, N½ of N½, N½ of W½;
Sec. 34, N½, N½ of W½.

Director.

JAN 27 1926

Approved _____

Secretary.

Copy to Federal Power Commission.
Copy to Forest Service.

158

Dimmick
Tubbs
Jones
Northrop

8

FEB 9 - 1926

The Honorable,

The Secretary of the Interior.

Sir:

The accompanying order of classification embraces lands in Utah which are shown by the records of the Geological Survey to be occupied by power structures of the Telluride Power Company. Part of the lands are in Fishlake National Forest and are occupied under a permit issued by the Secretary of Agriculture, November 7, 1912, to The Beaver River Power Company. The Upper Beaver River power plant, situated on Beaver River, has a capacity of 3,200 horsepower and the Sevier steam plant, on Sevier River, has a capacity of 500 horsepower. Transmission lines connect the plants and reach northward to Richfield and westward to Beaver, Milford, and Newhouse, Utah. As the lands hereinafter listed are being used in the generation and transmission of power, I recommend the approval of the classification as power-site lands (Power Site Classification No. 129, Utah No. 24) of the following areas, involving approximately 12,795 acres. The lands listed are all shown to be public lands

CONSERVATION BRANCH

NJT:FED
2/5/26

FEB 9 - 1926

The Honorable,

The Secretary of the Interior,

Sir:

The accompanying order of classification embraces lands in Utah which are shown by the records of the Geological Survey to be occupied by power structures of the Telluride Power Company. Part of the lands are in Fishlake National Forest and are occupied under a permit issued by the Secretary of Agriculture, November 7, 1912, to The Beaver River Power Company. The Upper Beaver River power plant, situated on Beaver River, has a capacity of 3,200 horsepower and the Sevier steam plant, on Sevier River, has a capacity of 500 horsepower. Transmission lines connect the plants and reach northward to Richfield and westward to Beaver, Milford, and Newhouse, Utah. As the lands hereinafter listed are being used in the generation and transmission of power, I recommend the approval of the classification as power-site lands (Power Site Classification No. 129, Utah No. 24) of the following areas, involving approximately 12,795 acres. The lands listed are all shown to be public lands

NJT:FED
2/5/26

The Secretary of the Interior.

by search of status made by an employee of the Geological Survey on January 29, 1926.

Respectfully,

Julian D. Sears
Acting Director.

I concur in the foregoing recommendation.

Commissioner, General Land Office.

The Secretary of the Interior.

by search of status made by an employee of the Geological Survey on January 29, 1926.

Respectfully,

Acting Director.

I concur in the foregoing recommendation.

Commissioner, General Land Office.

POWER SITE CLASSIFICATION NO. 129

Utah No. 24.

Transmission Line

Under and pursuant to the provisions of the act of Congress approved March 3, 1879 (20 Stat., 394), I hereby classify as power sites the lands hereinafter described in so far as title thereto remains in the United States, and recommend that this classification be given full force and effect under Section 24 of the act of Congress approved June 10, 1920 (41 Stat., 1063):

Salt Lake Meridian

T. 27 S., R. 3 W., Sec. 6, lots 5, 6, SE¼ of NW¼, E½ of SW¼, SW¼ of SE¼;
Sec. 7, W½ of NE¼;
Sec. 31, NE¼ of SW¼, NW¼ of SE¼.

T. 28 S., R. 3 W., Sec. 6, lots 4, 5, 6.

T. 25 S., R. 4 W., Sec. 26, NW¼ of NW¼;
Sec. 27, S½ of NE¼;
Sec. 31, SE¼ of NW¼.

T. 26 S., R. 4 W., Sec. 5, lots 3, 4;
Sec. 7, SE¼ of NE¼;

T. 27 S., R. 4 W., Sec. 1, lots 1, 2, SE¼ of NE¼.

T. 26 S., R. 4½ W., Sec. 9, SE¼ of NE¼, SE¼ of SW¼, NE¼ of SE¼, S½ of SE¼;
Sec. 10, lots 2, 4, SW¼ of NW¼, NW¼ of SW¼;
Sec. 16, NW¼ of NE¼, N½ of NW¼;
Sec. 17, NE¼ of NE¼, S½ of NE¼, SE¼ of NW¼, N½ of SW¼;
Sec. 18, NE¼ of SE¼, S½ of SE¼;
Sec. 19, NW¼ of NE¼, NW¼, NW¼ of SW¼.

POWER SITE CLASSIFICATION NO. 189

Utah No. 24.

Transmission Line

Under and pursuant to the provisions of the act of Congress approved March 3, 1917 (39 Stat., 1199), I hereby classify as power sites the lands hereinafter described in so far as title thereto remains in the United States, and recommend that this classification be given full force and effect under Section 24 of the act of Congress approved June 10, 1920 (41 Stat., 1063):

Salt Lake Meridian

T. 27 S., R. 3 W., Sec. 6, lots 5, 6, SW¼ of NW¼, NW¼ of SW¼, SW¼ of SW¼;
Sec. 7, W½ of NW¼;
Sec. 31, NE¼ of SE¼, NW¼ of NE¼.

T. 28 S., R. 3 W., Sec. 6, lots 4, 5, 6.

T. 25 S., R. 4 W., Sec. 26, NW¼ of NW¼;
Sec. 27, S½ of NE¼;
Sec. 34, SE¼ of NW¼.

T. 26 S., R. 4 W., Sec. 5, lots 3, 4;
Sec. 7, SE¼ of NW¼;

T. 27 S., R. 4 W., Sec. 1, lots 1, 2, SE¼ of NE¼.

T. 26 S., R. 4½ W., Sec. 9, SW¼ of NE¼, SE¼ of SW¼, NE¼ of SW¼, S½ of SE¼;
Sec. 10, lots 2, 4, SW¼ of NW¼, W½ of SW¼;
Sec. 15, NW¼ of NE¼, N½ of NW¼;
Sec. 17, NW¼ of NE¼, S½ of NW¼, SE¼ of NW¼, E½ of SW¼;
Sec. 18, NE¼ of NE¼, E½ of SE¼;
Sec. 19, NW¼ of NE¼, NW¼.

T. 26 S., R. 5 W., Sec. 24, NE¼ of SE¼, S½ of SE¼;
Sec. 25, NW¼ of NE¼, NE¼ of NW¼, S½ of NW¼, N½ of SW¼, SW¼ of SW¼;
Sec. 26, SE¼ of SE¼;
Sec. 34, SE¼ of SE¼;
Sec. 35, N½ of NE¼, SW¼ of NE¼, SE¼ of NW¼, N½ of SW¼, SW¼ of SW¼.

T. 27 S., R. 5 W., Sec. 4, lot 4;
Sec. 5, lot 1, S½ of NE¼, SW¼, NW¼ of SE¼;
All unsurveyed lands within 50 feet of the transmission line of the Telluride Power Company, right of way for which was granted to the Beaver River Power Company by the Secretary of Agriculture, November 7, 1912. Protraction of public-land surveys indicates that the lands described above, when surveyed, will be wholly within the S½, Sec. 6, and N½, Sec. 7.

T. 27 S., R. 6 W., Sec. 12, NE¼ of NE¼, S½ of NE¼, NE¼ of SW¼, S½ of SW¼, NW¼ of SE¼;
Sec. 13, NW¼, E½ of SW¼;
Sec. 24, E½ of NW¼, NE¼ of SW¼, S½ of SW¼;
Sec. 25, N½ of NW¼, SW¼ of NW¼, W½ of SW¼;
Sec. 26, SE¼ of SE¼;
Sec. 35, E½ of NE¼, SE¼;
Sec. 36, NW¼ of NW¼.

T. 28 S., R. 6 W., Sec. 2, lots 2, 7, 10, 11, SW¼;
Sec. 10, NE¼ of NE¼, S½ of NE¼, E½ of SW¼, NW¼ of SE¼;
Sec. 11, NW¼ of NW¼;
Sec. 15, N½ of NW¼, SW¼ of NW¼, W½ of SW¼;
Sec. 16, SE¼ of SE¼;
Sec. 21, NE¼, SE¼ of NW¼, NE¼ of SW¼, S½ of SW¼, NW¼ of SE¼;
Sec. 28, W½ of NW¼;
Sec. 29, lots 1, 4, 5, 6, 7, 8.

T. 26 S., R. 5 W., Sec. 24, NE¼ of SE¼, S½ of SE¼;
Sec. 25, NW¼ of NE¼, NE¼ of NW¼,
S½ of NW¼, N½ of SW¼,
SW¼ of NW¼;
Sec. 26, SE¼ of SE¼;
Sec. 34, SE¼ of SE¼;
Sec. 35, N½ of NE¼, SW¼ of NE¼,
NE¼ of NW¼, N½ of SW¼,
SW¼ of SW¼.

T. 27 S., R. 5 W., Sec. 4, lot 4;
Sec. 5, lot 1, S½ of NE¼, SW¼,
NW¼ of SE¼;
All unsurveyed lands within 50 feet of the transmission line of the Tallurride Power Company, right of way for which was granted to the Beaver River Power Company by the Secretary of Agriculture, November 7, 1912. Protraction of public-land surveys indicates that the lands described above, when surveyed, will be wholly within the S½, Sec. 6, and N½, Sec. 7.

T. 27 S., R. 6 W., Sec. 12, NE¼ of NE¼, S½ of NE¼,
NE¼ of SW¼, S½ of SW¼,
NW¼ of SE¼;
Sec. 13, NW¼, S½ of SW¼;
Sec. 24, N½ of NW¼, NE¼ of SW¼,
S½ of SW¼;
Sec. 25, N½ of NW¼, SW¼ of NW¼,
W½ of SW¼;
Sec. 26, SE¼ of SE¼;
Sec. 35, N½ of NE¼, SE¼;
Sec. 36, NW¼ of NW¼.

T. 28 S., R. 6 W., Sec. 2, lots 2, 7, 10, 11, SW¼;
Sec. 10, NE¼ of NE¼, S½ of NE¼,
N½ of SW¼, NW¼ of SE¼;
Sec. 11, NW¼ of NW¼;
Sec. 15, N½ of NW¼, SW¼ of NW¼,
W½ of SW¼;
Sec. 16, SE¼ of SE¼;
Sec. 21, NE¼, SE¼ of NW¼,
NE¼ of SW¼, S½ of SW¼,
NW¼ of SE¼;
Sec. 28, W½ of NW¼;
Sec. 29, lots 1, 4, 5, 6, 7, 8.

30007

T. 29 S., R. 6 W., Sec. 5, N½ of NW¼, SW¼ of NW¼, W½ of SW¼;
Sec. 6, E½ of SE¼;
Sec. 7, lot 6, NE¼ of NE¼, S½ of NE¼, N½ of SE¼;
Sec. 18, NW¼ of NE¼, E½ of NW¼;
Sec. 24, NE¼, S½;
Sec. 26, N½ of NE¼, NE¼ of NW¼, S½ of NW¼;
Sec. 27, lots 2, 3, 4, S½ of N½;
Sec. 28, lots 1, 4.

30007

T. 29 S., R. 7 W., Sec. 14, NE¼ of SE¼;
Sec. 18, lots 1, 2.

30007

T. 29 S., R. 8 W., Sec. 7, lot 3, E½ of SW¼, SE¼;
Sec. 8, S½ of S½;
Sec. 9, SE¼ of SW¼, S½ of SE¼;
Sec. 10, S½ of SW¼;
Sec. 13, N½;
Sec. 14, N½ of N½, SE¼ of NE¼;
Sec. 15, N½ of N½.

30007

T. 28 S., R. 9 W., Sec. 28, SW¼ of NW¼, NW¼ of SE¼;
Sec. 34, NW¼ of SW¼.

30007

T. 29 S., R. 9 W., Sec. 3, lots 1, 2, S½ of NE¼;
Sec. 11, S½ of NE¼, NW¼, N½ of SE¼;
Sec. 12, SW¼ of NW¼, NW¼ of SW¼, N½ of SE¼.

30007

T. 28 S., R. 11 W., Sec. 1, SW¼ of SW¼;
Sec. 3, lots 2, 3, 4, S½ of NE¼, SE¼ of NW¼, NE¼ of SE¼;
Sec. 4, lot 1;
Sec. 11, NE¼ of NE¼;
Sec. 12, N½ of NW¼, SE¼ of NW¼.

30007

T. 27 S. N., R. 12 W., Sec. 19, S½ of N½;
Sec. 20, SW¼ of NE¼, S½ of NW¼, NE¼ of SW¼, N½ of SE¼;
Sec. 21, SW¼, S½ of SE¼;
Sec. 22, SW¼ of SW¼;
Sec. 25, SW¼ of NW¼, N½ of SW¼, SE¼;
Sec. 26, S½ of NE¼, NW¼ of NW¼, S½ of NW¼, NE¼ of SE¼;
Sec. 27, N½ of NE¼, SE¼ of NE¼, N½ of NW¼.

T. 29 S., R. 6 W., Sec. 5, N½ of NW¼, SW¼ of NW¼,
N½ of SW¼;
Sec. 6, N½ of SE¼;
Sec. 7, lot 6, NW¼ of NE¼,
S½ of NE¼, N½ of SE¼;
Sec. 18, NW¼ of NE¼, N½ of NW¼;
Sec. 24, NE¼, S½;
Sec. 25, N½ of NE¼, NE¼ of NW¼,
S½ of NW¼;
Sec. 27, lots 2, 3, 4, S½ of N½;
Sec. 28, lots 1, 4.

T. 29 S., R. 7 W., Sec. 14, NE¼ of SE¼;
Sec. 16, lots 1, 2.

T. 29 S., R. 8 W., Sec. 7, lot 3, N½ of SW¼, SE¼;
Sec. 8, S½ of S½;
Sec. 9, SE¼ of SW¼, S½ of SE¼;
Sec. 10, S½ of SW¼;
Sec. 13, N½;
Sec. 14, N½ of N½, SE¼ of NE¼;
Sec. 15, N½ of N½.

T. 28 S., R. 9 W., Sec. 28, SW¼ of NW¼, NW¼ of SE¼;
Sec. 34, NW¼ of SW¼.

T. 29 S., R. 9 W., Sec. 3, lots 1, 2, S½ of NE¼;
Sec. 11, S½ of NE¼, NW¼,
N½ of SW¼;
Sec. 12, SW¼ of NW¼, NW¼ of SW¼,
N½ of SE¼.

T. 28 S., R. 11 W., Sec. 1, SW¼ of SW¼;
Sec. 3, lots 2, 3, 4, S½ of NE¼,
SE¼ of SW¼, NE¼ of SE¼;
Sec. 4, lot 1;
Sec. 11, NE¼ of NE¼;
Sec. 12, N½ of NW¼, SE¼ of NW¼.

T. 27 N., R. 12 W., Sec. 19, S½ of S½;
Sec. 20, SW¼ of NE¼, S½ of NW¼,
NE¼ of SW¼, N½ of SE¼;
Sec. 21, NW¼, S½ of NE¼;
Sec. 22, SW¼ of SW¼;
Sec. 25, SW¼ of NW¼, N½ of SW¼, NE¼;
Sec. 26, S½ of NE¼, NW¼ of NW¼,
S½ of NW¼, NE¼ of SE¼;
Sec. 27, N½ of NE¼, SE¼ of NE¼,
N½ of NW¼.

30067
30069

T. 27 S., R. 13 W., Sec. 21, NE¼, NE¼ of NW¼, NE¼ of SE¼;
Sec. 22, SW¼ of NW¼, SW¼, SW¼ of SE¼;
Sec. 23, SE¼ of SE¼;
Sec. 24, NE¼ of SW¼, S½ of SW¼, N½ of SE¼, SW¼ of SE¼;
Sec. 25, NW¼ of NW¼;
Sec. 26, N½ of NE¼, SW¼ of NE¼, NW¼;
Sec. 27, N½ of NE¼.

Julian P. Sears

Acting Director.

FEB 9 - 1926

Approved Feb. 16, 1926

Secretary.

Copy to Federal Power Commission.
Copy to Forest Service.

164

Upshaw
Tubbs
Jones
Stubbs

8

MAR 2 2 1926

The Honorable,

The Secretary of the Interior.

Sir:

In order to correct an error in Power Site Classification No. 129, Utah No. 24, Transmission Line, approved February 16, 1926, I recommend that the following portion of description be changed:

Page 5, now reading

T. 27 N., R. 12 W.

should read

T. 27 S., R. 12 W.

Respectfully,

Geo. Otis Smith
Director.

Approved _____

and referred to the General Land Office.

_____
Secretary.

Copy to General Land Office.

NJT:STU.
March 19, 192 6.

CONSERVATION BRANCH

MAR 2 2 1926

The Honorable,

The Secretary of the Interior.

Sir:

In order to correct an error in Power Site Classification No. 139, Utah No. 24, Transmission Line, approved February 16, 1926, I recommend that the following portion of description be changed:

Page 8, now reading

T. 27 N., R. 12 W.

should read

T. 27 S., R. 12 W.

Respectfully,

Director.

Approved _____

and referred to the General Land Office.

_____
Secretary.

Copy to General Land Office.

EJT:STU.
March 19, 1926.

165 Dimmick Tubb Jones Northrop

8

FEB 8 - 1926

The Honorable,

The Secretary of the Interior.

Sir:

The accompanying order of classification embraces lands in Utah adjacent to Whiterocks Creek and certain lakes and natural basins at its headwaters, which have value as power sites in connection with possible future water-power development. In its course through these lands Whiterocks Creek has an estimated potential capacity of 6,000 horsepower for 90 per cent of the time, and for 50 per cent of the time has an estimated capacity of more than 10,000 horsepower in a stretch of 11½ miles. These capacities could be raised to an estimated total of approximately 8,000 horsepower for 90 per cent of the time and 14,000 horsepower for 50 per cent of the time by developing the reservoir sites at the headwaters. As the development of power is feasible and will require the use of the lands hereinafter listed, I recommend the approval of the classification as power-site lands (Power Site Classification No. 130, Utah No. 25) of the following areas involving approximately

NJT:FED
2/6/26

CONSERVATION BRANCH

The Secretary of the Interior.

8,078 acres. The lands listed are nearly all shown to be in Ashley National Forest and are shown to be public lands by search of status made by an employee of the Geological Survey on January 12, 1926.

Respectfully,

Geo. Otis Smith

Director.

I concur in the foregoing recommendation.

Commissioner General Land Office.

POWER SITE CLASSIFICATION NO. 130

Utah No. 25

Whiterocks Creek Basin

Under and pursuant to the provisions of the act of Congress approved March 3, 1879 (20 Stat., 394), I hereby classify as power sites the lands hereinafter described in so far as title thereto remains in the United States, and recommend that this classification be given full force and effect under Section 24 of the act of Congress approved June 10, 1920 (41 Stat., 1063):

Uinta Meridian

T. 2 N., R. 1 E., Sec. 6, lots 3, 4, SW¼ of NE¼, S½ of NW¼, SW¼, W½ of SE¼;
Sec. 7, N½, SW¼, E½ of SE¼;
Sec. 17, W½ of SW¼;
Sec. 18, E½ of NE¼, W½, NW¼ of SE¼;
Sec. 20, W½;
Sec. 29, NW¼ of NW¼;
Sec. 30, N½ of NE¼.

T. 3 N., R. 1 E., Sec. 7, E½;
Sec. 8, lots 3, 4, W½ of SW¼;
Sec. 30, W½ of NW¼, SW¼;
Sec. 31, W½ of NW¼, SW¼.

T. 2 N., R. 1 W., Sec. 1, lot 1, SE¼ of NE¼.

T. 3 N., R. 1 W., Sec. 4, SW¼ of SW¼;
Sec. 5, lots 2, 3, S½ of NE¼, SE¼;
Sec. 8, E½ of NE¼, NE¼ of SE¼;
Sec. 9, W½ of NW¼, S½;
Sec. 15, W½, S½ of SE¼;
Sec. 16, NE¼, E½ of SE¼;
Sec. 22, NE¼, N½ of NW¼;
Sec. 23, all;
Sec. 24, SW¼ of NW¼, SW¼;
Sec. 25, all;
Sec. 26, N½ of NE¼, SE¼ of NE¼;
Sec. 36, N½, E½ of SE¼.

T. 4 N., R. 1 W., Sec. 1, lots 2, 3, 4, SW¼ of NE¼, S½ of NW¼;
Sec. 2, lot 1, SE¼ of NE¼;
Sec. 32, SE¼ of SW¼, W½ of SE¼.

T. 5 N., R. 1 W., Sec. 29, lots 1, 2, SE¼ of SE¼;
Sec. 32, lot 1, E½ of NE¼, E½ of NW¼.

T. 4 N., R. 2 W., Sec. 3, lots 5, 6, 7, N½ of SW¼, NW¼ of SE¼;
Sec. 4, lot 5, SE¼ of SW¼, SE¼ of SE¼;
Sec. 9, lots 1, 2, 3, 4, E½ of NW¼;
Sec. 10, lots 1, 2, 3,

Geo. Otis Smith

Director.

FEB 8 - 1926

Approved Feb 16, 1926

Secretary.

Copy to Federal Power Commission.
Copy to Forest Service.

T. 4 N., R. 1 W., Sec. 1, lots 2, 3, 4, S½ of N½;
S½ of N½;
Sec. 2, lot 1, S½ of N½;
Sec. 12, N½ of SW¼, W½ of SE¼.

T. 5 N., R. 1 W., Sec. 25, lots 1, 2, N½ of S½;
Sec. 36, lot 1, N½ of NE¼.
N½ of NW¼.

T. 4 N., R. 2 W., Sec. 1, lots 5, 6, 7, N½ of SW¼;
NW¼ of NE¼;
Sec. 4, lot 4, SE¼ of NW¼.
SE¼ of NW¼;
Sec. 9, lots 1, 2, 3, 4,
N½ of NW¼;
Sec. 10, lots 1, 2, 3,

Director.

FEB 8 - 1938

Approved _____

Secretary.

Copy to Federal Power Commission.
Copy to Forest Service.

169 Dominick
Tubb
Jones
Arthur

5

FEB 11 1926

The Honorable,

The Secretary of the Interior.

Sir:

The accompanying order of classification includes lands adjacent to Uinta River, Utah, over a course of approximately 10 miles, which have value as power sites in connection with possible water-power development. A report on Uinta River by a hydraulic engineer of the Geological Survey written in 1922, indicates that a 10-mile stretch of the river has a potential capacity of more than 7,000 horsepower for 90 per cent of the time and of more than 10,000 horsepower for 50 per cent of the time. With the development of a number of lakes at the headwaters of the river for storage, the capacity of the stream is estimated at approximately 8,000 horsepower for 90 per cent of the time and 12,000 horsepower for 50 per cent of the time. As development is feasible and will require the use of the lands hereinafter listed, I recommend the approval of the classification as power-site lands (Power Site Classification No. 131, Utah No. 26) of the following areas involving approximately

NJT:FED
2/9/26

GEOLOGICAL SURVEY

FEB 11 1926

The Honorable,

The Secretary of the Interior.

Sir:

The accompanying order of classification includes lands adjacent to Uinta River, Utah, over a course of approximately 10 miles, which have value as power sites in connection with possible water-power development. A report on Uinta River by a hydraulic engineer of the Geological Survey written in 1922, indicates that a 10-mile stretch of the river has a potential capacity of more than 7,000 horsepower for 90 per cent of the time and of more than 10,000 horsepower for 50 per cent of the time. With the development of a number of lakes at the headwaters of the river for storage, the capacity of the stream is estimated as approximately 8,000 horsepower for 90 per cent of the time and 12,000 horsepower for 50 per cent of the time. As development is feasible and will require the use of the lands hereinafter listed, I recommend the approval of the classification as power-site lands (Power Site Classification No. 131, Utah No. 26) of the following areas involving approximately

NJT:FED
2/9/26

The Secretary of the Interior.

9,333 acres. The lands listed are all in Ashley National Forest and are shown to be public lands by search of status made by an employee of the Geological Survey on January 12, 1926.

Respectfully,

Julian D. Sears
Acting Director.

I concur in the foregoing recommendation.

Commissioner, General Land Office.

The Secretary of the Interior.

3,333 acres. The lands listed are all in Ashley National Forest and are known to be public lands by reason of status made by an employee of the Geological Survey on January 12, 1926.

Respectfully,

Director.

I concur in the foregoing recommendation.

Commissioner, General Land Office.

POWER SITE CLASSIFICATION NO. 131

Utah No. 26

Uinta River

Under and pursuant to the provisions of the act of Congress approved March 3, 1879 (20 Stat., 394), I hereby classify as power sites the lands hereinafter described in so far as title thereto remains in the United States, and recommend that this classification be given full force and effect under Section 24 of the act of Congress approve June 10, 1920 (41 Stat., 1063):

Uinta Meridian

T. 3 N., R. 2 W., Sec. 18, lots 2, 3, 4, E½ of SW¼;
Sec. 19, lots 1, 2, 3, 4, SW¼ of NE¼, E½ of W½, SE¼;
Sec. 20, SW¼ of SW¼;
Sec. 28, SW¼ of SW¼;
Sec. 29, SW¼ of NE¼, W½, SE¼;
Sec. 30, all (fractional);
Sec. 31, N½, N½ of S½, SE¼ of SE¼;
Sec. 32, all;
Sec. 33, NW¼ of NW¼.

T. 3 N., R. 3 W., Sec. 1, lots 2, 3, 4, SW¼ of NE¼, S½ of NW¼, SW¼, W½ of SE¼;
Sec. 2, lots 1, 2, S½ of NE¼, NE¼ of SW¼, S½ of SW¼, SE¼;
Sec. 11, N½, N½ of SW¼, SE¼ of SW¼, SE¼;
Sec. 12, W½, SW¼ of SE¼;
Sec. 13, all;
Sec. 14, E½, E½ of NW¼;
Sec. 23, E½ of E½;
Sec. 24, all;
Sec. 25, all;
Sec. 36, NE¼, E½ of NW¼, N½ of SE¼.

POWER SITE CLASSIFICATION NO. 131

Utah No. 26

Virgin River

Under and pursuant to the provisions of the act of Congress approved March 3, 1879 (20 Stat., 394), I hereby classify as power sites the lands hereinafter described in so far as title thereto remains in the United States, and recommend that this classification be given full force and effect under Section 24 of the act of Congress approved June 10, 1920 (41 Stat., 1063):

Utah Meridian

T. 3 N., R. 2 W., Secs. 16, lots 2, 3, 4, SE¼ of SE¼;
Sec. 19, lots 1, 2, 3, 4, E½ of NE¼,
E½ of W½, SW¼;
Sec. 20, SW¼ of SW¼;
Sec. 28, W½ of SE¼;
Sec. 29, NE¼ of NE¼, W½, NW¼;
Sec. 30, all (Unsurveyed);
Sec. 31, N½, N½ of S½, SW¼ of NW¼;
Sec. 32, all;
Sec. 33, NW¼ of NW¼.

T. 3 N., R. 3 W., Sec. 1, lots 2, 3, 4, SW¼ of NE¼,
S½ of NW¼, NE¼,
W½ of SW¼;
Sec. 2, lots 1, 2, S½ of NE¼,
NW¼ of SW¼, S½ of SW¼, NW¼;
Sec. 11, N½, N½ of SW¼,
SW¼ of SW¼, SW¼;
Sec. 12, W½, SW¼ of SE¼;
Sec. 13, all;
Sec. 14, N½, N½ of NW¼;
Sec. 23, W½ of NE¼;
Sec. 24, all;
Sec. 25, all;
Sec. 36, NW¼, N½ of NE¼, N½ of SW¼.

T. 4 N., R. 3 W., Sec. 22, $SE\frac{1}{4}$ of $SE\frac{1}{4}$;
Sec. 23, $W\frac{1}{2}$, $SW\frac{1}{4}$ of $SE\frac{1}{4}$;
Sec. 25, $SW\frac{1}{4}$ of $NW\frac{1}{4}$, $W\frac{1}{2}$ of $SW\frac{1}{4}$;
Sec. 26, $E\frac{1}{2}$, $NE\frac{1}{4}$ of $NW\frac{1}{4}$;
Sec. 35, $E\frac{1}{2}$ of $E\frac{1}{2}$;
Sec. 36, $SW\frac{1}{4}$ of $NE\frac{1}{4}$, $W\frac{1}{2}$,
$W\frac{1}{2}$ of $SE\frac{1}{4}$.

Julian D. Sears

Acting Director.

FEB 11 1926

Approved Feb. 17 1926

Secretary.

Copy to Federal Power Commission.
Copy to Forest Service.

172 Dimmick
Tubbs
Jones
Northrop

8

FEB 11 1926

The Honorable,

The Secretary of the Interior.

Sir:

The accompanying order of classification embraces lands along Ashley Creek, Black Canyon Creek, and Dry Fork, Utah, which are shown by the records of the Geological Survey to have value as power sites. Dry Fork, in a 5½-mile stretch within Ashley National Forest, is estimated to have 2,400 and 3,600 potential horsepower for 90 per cent and 50 per cent of the time, respectively. The use of several small headwater lakes for storage would increase these values to 2,560 and 4,000 horsepower, respectively. Ashley Creek, in a 7½-mile stretch and Black Canyon Creek in a 5-mile stretch, are estimated together to have 3,820 and 5,450 potential horsepower for 90 per cent and 50 per cent of the time, respectively. The use of several small headwater lakes for storage would increase these values to 4,760 and 6,800 horsepower, respectively. As the development of power is feasible and will require the use of the lands hereinafter listed, I recommend the approval of the classification as power-site lands (Power Site Classification No. 132, Utah No. 27) of the following areas involving approximately 7,760 acres. The lands listed are all

CONSERVATION BRANCH

NJT:FED
2/10/26

FEB 11 1926

The Honorable,

The Secretary of the Interior.

Sir:

The accompanying order of classification embraces lands along Ashley Creek, Black Canyon Creek, and Dry Fork, Utah, which are shown by the records of the Geological Survey to have value as power sites. Dry Fork, in a 5½-mile stretch within Ashley National Forest, is estimated to have 2,400 and 3,600 potential horsepower for 90 per cent and 50 per cent of the time, respectively. The use of several small headwater lakes for storage would increase these values to 2,560 and 4,000 horsepower, respectively. Ashley Creek, in a 7½-mile stretch and Black Canyon Creek in a 5-mile stretch, are estimated together to have 3,820 and 5,450 potential horsepower for 90 per cent and 50 per cent of the time, respectively. The use of several small headwater lakes for storage would increase these values to 4,760 and 6,800 horsepower, respectively. As the development of power is feasible and will require the use of the lands hereinafter listed, I recommend the approval of the classification as power-site lands (Power Site Classification No. 132, Utah No. 27) of the following areas involving approximately 7,280 acres. The lands listed are all

NJT:FED
2/10/26

The Secretary of the Interior.

in Ashley National Forest and are shown to be public lands by search of status made by an employee of the Geological Survey on February 6, 1926.

Respectfully,

Julian D. Sears
Acting Director.

I concur in the foregoing recommendation.

Commissioner, General Land Office.

The Secretary of the Interior.

In Ashley National Forest and are shown to be public lands by surveys of claims made by an employee of the Geological Survey on February 6, 1926.

Respectfully,

Acting Director.

I concur in the foregoing recommendation.

Commissioner, General Land Office.

175

POWER SITE CLASSIFICATION NO. 132

Utah No. 27

Ashley Creek Basin.

Under and pursuant to the provisions of the act of Congress approved March 3, 1879 (20 Stat., 394), I hereby classify as power sites the lands hereinafter described in so far as title thereto remains in the United States, and recommend that this classification be given full force and effect under Section 24 of the act of Congress approved June 10, 1920 (41 Stat., 1063):

Salt Lake Meridian

All unsurveyed lands within one-half mile of Dry Fork on the north side from a point one-half mile upstream from its intersection with the north line of T. 3 S., R. 20 E., to a point 6 miles upstream from said intersection; all unsurveyed lands within one-half mile of the tributary joining Dry Fork from the north about 2¼ miles upstream from the north line of T. 3 S., R. 20 E., from the mouth of said tributary to a point 3 miles upstream therefrom; all lands within one-half mile of the tributary joining Dry Fork about 3¾ miles upstream from the north line of T. 3 S., R. 20 E., from the mouth of said tributary to a point 2 miles upstream therefrom. Protraction of public-land surveys indicates that the lands described above, when surveyed, will be wholly within T. 2 S., R. 19 E.

Power Site Classification No. 132
Utah No. 27

POWER SITE CLASSIFICATION NO. 132

Utah No. 27

Ashley Creek Basin.

Under and pursuant to the provisions of the act of Congress approved March 3, 1879 (20 Stat., 394), I hereby classify as power sites the lands hereinafter described in so far as title thereto remains in the United States, and recommend that this classification be given full force and effect under Section 24 of the act of Congress approved June 10, 1920 (41 Stat., 1063):

Salt Lake Meridian

All unsurveyed lands within one-half mile of Dry Fork on the north side from a point one-half mile upstream from its intersection with the north line of T. 3 S., R. 20 E., to a point 6 miles upstream from said intersection; all unsurveyed lands within one-half mile of the tributary joining Dry Fork from the north about 2½ miles upstream from the north line of T. 3 S., R. 20 E., from the mouth of said tributary to a point 3 miles upstream therefrom; all lands within one-half mile of the tributary joining Dry Fork about 3¾ miles upstream from the north line of T. 3 S., R. 20 E., from the mouth of said tributary to a point 2 miles upstream therefrom. Protraction of public-land surveys indicates that the lands described above, when surveyed, will be wholly within T. 2 S., R. 19 E.

176

All unsurveyed lands within three-fourths of a mile of Ashley Creek on the west side from the mouth of Black Canyon Creek, a tributary from the west about 1½ miles upstream from the intersection of Ashley Creek with the north line of T. 3 S., R. 20 E., to a point 9 miles upstream from said intersection; and all unsurveyed lands within three-fourths of a mile of Black Canyon Creek on the north side from its mouth to a point 5 miles upstream from the mouth. Protraction of public-land surveys indicates that the lands described above, when surveyed, will be wholly within T. 2 S., R. 20 E.

Julian D. Sears

Acting Director.

FEB 11 1926

Approved Feb 17 1926

Secretary.

Copy to Federal Power Commission.
Copy to Forest Service.

181 Dominick
Tubbs
Jones
Stabler

FEB 24 1926

The Honorable,

The Secretary of the Interior.

Sir:

The accompanying order of classification embraces lands in Fishlake National Forest, Utah, which the records of the Geological Survey show to be occupied by power structures of the Telluride Power Company and the Deer Trail Mining Company. The upper Beaver River power plant located in Sec. 24, T. 29 S., R. 6 W., S. L. M., has a capacity of 3,200 horsepower and is connected by transmission lines with the Sevier steam plant of 500 horsepower capacity. As the lands hereinafter listed are being used for the generation and transmission of power, I recommend the approval of the classification as power-site lands (Power Site Classification No. 135, Utah No. 28) of the following areas involving approximately 3,386 acres. The lands listed are all shown to be public lands by search of status made by an employee of the Geological Survey on February 15, 1926.

Respectfully,

Geo. Otis Smith

Director.

I concur in the foregoing recommendation.

Commissioner, General Land Office.

CONSERVATION BRANCH

FEB 24 1926

The Honorable,

The Secretary of the Interior.

Sir:

The accompanying order of classification embraces lands in Fishlake National Forest, Utah, which the records of the Geological Survey show to be occupied by power structures of the Telluride Power Company and the Deer Trail Mining Company. The upper Beaver River power plant located in Sec. 24, T. 29 S., R. 6 W., S. L. M., has a capacity of 3,200 horsepower and is connected by transmission lines with the Sevier steam plant of 500 horsepower capacity. As the lands hereinafter listed are being used for the generation and transmission of power, I recommend the approval of the classification as power-site lands (Power Site Classification No. 135, Utah No. 28) of the following areas involving approximately 3,386 acres. The lands listed are all shown to be public lands by search of status made by an employee of the Geological Survey on February 15, 1926.

Respectfully,

Director.

I concur in the foregoing recommendation.

Commissioner, General Land Office.

POWER SITE CLASSIFICATION NO. 135

Utah No.28

Transmission Line

Under and pursuant to the provisions of the act of Congress approved March 3, 1879 (20 Stat., 394), I hereby classify as power sites the lands hereinafter described in so far as title thereto remains in the United States, and recommend that this classification be given full force and effect under Section 24 of the act of Congress approved June 10, 1920 (41 Stat., 1063):

Salt Lake Meridian

T. 28 S., R. 4 W., Sec. 1, lots 1, 7, 8, 10, NE¼ of SW¼, S½ of SW¼, NW¼ of SE¼;
Sec. 11, lot 1;
Sec. 12, lots 6, 7, SE¼ of SW¼;
Sec. 13, lot 5, SW¼ of NE¼, NE¼ of NW¼, S½ of NW¼, NW¼ of SW¼;
Sec. 14, SE¼ of SW¼, NE¼ of SE¼, S½ of SE¼;
Sec. 21, lot 2, NE¼ of SW¼, S½ of SW¼, NW¼ of SE¼;
Sec. 22, lots 1, 2, NE¼, SE¼ of NW¼;
Sec. 23, NW¼ of NE¼, N½ of NW¼;
Sec. 28, NW¼ of NW¼;
Sec. 29, N½ of NE¼, SW¼ of NE¼, S½ of NW¼;
Sec. 30, lots 3, 4, S½ of NE¼, NE¼ of SW¼, NW¼ of SE¼.

T. 28 S., R. 5 W., Sec. 25, SE¼ of SE¼;
Sec. 35, SE¼ of SW¼, SE¼.

POWER SITE CLASSIFICATION NO. 135

Utah No. 28

Transmission Line

Under and pursuant to the provisions of the act of Congress approved March 3, 1879 (20 Stat., 394), I hereby classify as power sites the lands hereinafter described in so far as title thereto remains in the United States, and recommend that this classification be given full force and effect under Section 24 of the act of Congress approved June 10, 1920 (41 Stat., 1063):

Salt Lake Meridian

T. 28 S., R. 4 W., Sec. 1, lots 1, 7, 8, 10,
NW¼ of SW¼, S½ of SW¼,
SW¼ of SW¼;
Sec. 11, lot 1;
Sec. 12, lots 6, 7, SW¼ of SW¼;
Sec. 13, lot 5, SW¼ of NW¼,
NW¼ of NW¼, S½ of NW¼,
NW¼ of SW¼;
Sec. 14, NE¼ of SW¼, NE¼ of SE¼,
S½ of NE¼;
Sec. 21, lot 2, NW¼ of SW¼,
S½ of SW¼, NW¼ of SE¼;
Sec. 22, lots 1, 2, NW¼,
NE¼ of NW¼;
Sec. 23, NW¼ of NE¼, N½ of NW¼;
Sec. 25, NW¼ of NW¼;
Sec. 29, N½ of NE¼, SW¼ of NE¼,
S½ of NW¼;
Sec. 30, lots 3, 4, S½ of NE¼,
NE¼ of SW¼, NW¼ of SE¼.

T. 28 S., R. 5 W., Sec. 25, NE¼ of SE¼;
Sec. 35, SE¼ of SW¼, SW¼.

183

T. 29 S., R. 5 W., Sec. 3, SE¼ of NE¼, S½ of SW¼, N½ of SE¼, SW¼ of SE¼;
Sec. 8, NE¼ of SE¼, S½ of SE¼;
Sec. 9, NE¼ of NE¼, S½ of NE¼, SE¼ of NW¼, N½ of SW¼;
Sec. 10, NW¼ of NW¼;
Sec. 17, N½ of NE¼, SW¼ of NE¼, SE¼ of NW¼, SW¼;
Sec. 18, SE¼ of SE¼;
Sec. 19, lots 10, 11, 12, 13, N½ of NE¼, SW¼ of NE¼.

Geo. Otis Smith

Director.

FEB 24 1926

Approved March 4 1926

Secretary.

Copy to Federal Power Commission.
Copy to Forest Service.

T. 29 S., R. 9 W., Sec. 7, SW¼ of NW¼, W½ of SW¼;
W½ of NW¼, SW¼ of SW¼;
Sec. 8, NW¼ of SE¼, S½ of SW¼;
Sec. 9, NW¼ of NW¼, E½ of NW¼,
SW¼ of NW¼, W½ of SW¼;
Sec. 10, NW¼ of NW¼;
Sec. 17, W½ of NW¼, SW¼ of NW¼,
SW¼ of NW¼, NW¼;
Sec. 18, NW¼ of SE¼;
Sec. 19, Lots 10, 11, 12, 13,
E½ of NW¼, NW¼ of NW¼.

Director.

FEB 24 1925

Approved

Secretary.

Copy to Federal Power Commission.
Copy to Forest Service.

20 Dominick Tubbs Jones Stebbins

8

OCT 18 1926

The Honorable,

The Secretary of the Interior.

Sir:

The accompanying order of classification embraces lands along South Willow Creek, Utah, which, from information available in the Geological Survey, are occupied by power structures of the Ophir Hill Consolidated Mining Company. Their power-site value having been established, I recommend the approval of the classification as power-site lands (Power Site Classification No. 154, Utah No. 29) of the following areas, involving approximately 314 acres. The lands listed are partly in Wasatch National Forest and are all shown to be public lands by search of status made by an employee of the Geological Survey on October 11, 1926.

Respectfully,

Geo. Otis Smith
Director.

I concur in the foregoing recommendation.

Commissioner, General Land Office.

NJT:FED
10/16/26

CONSERVATION BRANCH

CONSERVATION COPY

POWER SITE CLASSIFICATION NO. 154

Utah No. 29

South Willow Creek, Utah.

Under and pursuant to the provisions of the act of Congress approved March 3, 1879 (20 Stat., 394), I hereby classify as power sites the lands hereinafter described in so far as title thereto remains in the United States, and recommend that this classification be given full force and effect under Section 24 of the act of Congress approved June 10, 1920 (41 Stat., 1063):

Salt Lake Meridian

T. 3 S., R. 4 W., Sec. 1, lot 6.
T. 3 S., R. 5 W., Sec. 13, NW¼ of NE¼.

T. 4 S., R. 6 W., Sec. 5, lot 3;
Sec. 6, lot 1, S½ of NE¼,
SE¼ of NW¼, NE¼ of SW¼.

Geo. Otis Smith
Director.

Approved Oct. 25, 1926 OCT 18 1926

Secretary.

Carbon to Federal Power Commission.
Carbon to Forest Service.
Two carbons to General Land Office.

Dominick
Holland
Jones
Hoff
Northrop

8

OCT 6 - 1927

The Honorable,

The Secretary of the Interior.

Sir:

The accompanying order of classification embraces lands adjacent to Colorado River, Utah, which, according to data available in the Geological Survey, have value as power sites. These lands were omitted from an earlier withdrawal as at the time of its preparation it was not believed that Colorado River crossed lands in the township affected by this order. As development of power is feasible and will require the use of the lands hereinafter listed, I recommend the approval of the classification as power-site lands (Power Site Classification No. 189, Utah No. 30) of the following areas, involving approximately 1,280 acres. The lands listed are all shown to be public lands by search of status made by an employee of the Geological Survey on October 4, 1927.

Respectfully,

Julian D. Sears

Acting Director.

I concur:

Commissioner, General Land Office.

ROH:FED
10/5/27

CONSERVATION BRANCH

145

Brunswick
Hall and
Jones
Hoff
Northrop

OCT 6 - 1927

The Honorable,

The Secretary of the Interior.

Sir:

The accompanying order of classification embraces lands adjacent to Colorado River, Utah, which, according to data available in the Geological Survey, have value as power sites. These lands were omitted from an earlier withdrawal as at the time of its preparation it was not believed that Colorado River crossed lands in the township affected by this order. As development of power is feasible and will require the use of the lands hereinafter listed, I recommend the approval of the classification as power-site lands (Power Site Classification No. 189, Utah No. 30) of the following areas, involving approximately 1,250 acres. The lands listed are all shown to be public lands by search of status made by an employee of the Geological Survey on October 4, 1927.

Respectfully,

William A. Pierce

Acting Director.

I concur:

Commissioner, General Land Office.

ROH:FED
10/5/27

POWER SITE CLASSIFICATION NO. 189

Utah No. 30

Colorado River, Utah.

Under and pursuant to the provisions of the act of Congress approved March 3, 1879 (20 Stat., 394), I hereby classify as power sites the lands hereinafter described in so far as title thereto remains in the United States, and recommend that this classification be given full force and effect under Section 24 of the act of Congress approved June 10, 1920 (41 Stat., 1063):

Salt Lake Meridian

T. 25 S., R. 20 E.,(unsurveyed)-

Every smallest legal subdivision which, when surveyed, will be within one mile of Colorado River.

Julian D. Sears
Acting Director

OCT 6 - 1927

Approved Oct. 18 1927

Secretary.

Carbon to Federal Power Commission.
Two carbons to General Land Office.

POWER SITE CLASSIFICATION NO. 189

Utah No. 30

Colorado River, Utah.

Under and pursuant to the provisions of the act of Congress approved March 3, 1879 (20 Stat., 394), I hereby classify as power sites the lands hereinafter described in so far as title thereto remains in the United States, and recommend that this classification be given full force and effect under Section 24 of the act of Congress approved June 10, 1920 (41 Stat., 1063):

Salt Lake Meridian

T. 25 S., R. 20 E.,(unsurveyed)-

Every smallest legal subdivision which, when surveyed, will be within one mile of Colorado River.

Acting Director

OCT 6- 1921

Approved

Secretary.

Carbon to Federal Power Commission.
Two carbons to General Land Office.

Dimmick
Tubbs
Jones
Stebler

8

NOV 17 1927

The Honorable,

The Secretary of the Interior.

Sir:

The accompanying order of classification embraces lands in Provo River basin, Utah, which, from information available in the Geological Survey, appear to have value as power sites in connection with possible future water-power development. Two sites on Provo River and two sites on its tributaries are estimated to have a combined capacity of 3,190 horsepower for 90 per cent of the time and 4,250 horsepower for 50 per cent of the time. These sites cover an aggregate length of stream of 8 miles, making the respective rates 400 and 530 horsepower per mile. As development of power is feasible and will require the use of the lands hereinafter listed, I recommend the approval of the classification as power-site lands (Power Site Classification No. 194, Utah No. 31) of the following areas, involving approximately 4,797 acres. The lands listed are all shown to be public lands by search of status made by an employee of the Geological Survey on November 12, 1927, and are partly in Wasatch and Uinta National Forests.

Respectfully,

Geo. Otis Smith

Director.

I concur:

Commissioner, General Land Office.

NJT:FED
11/16/27

CONSERVATION BRANCH

161

NOV 17 1927

The Honorable,

The Secretary of the Interior.

Sir:

The accompanying order of classification embraces lands in Provo River basin, Utah, which, from information available in the Geological Survey, appear to have value as power sites in connection with possible future water-power development. Two sites on Provo River and two sites on its tributaries are estimated to have a combined capacity of 3,190 horsepower for 90 per cent of the time and 4,250 horsepower for 50 per cent of the time. These sites cover an aggregate length of stream of 8 miles, making the respective rates 400 and 530 horsepower per mile. As development of power is feasible and will require the use of the lands hereinafter listed, I recommend the approval of the classification as power-site lands (Power Site Classification No. 194, Utah No. 31) of the following areas, involving approximately 4,797 acres. The lands listed are all shown to be public lands by search of status made by an employee of the Geological Survey on November 12, 1927, and are partly in Wasatch and Uinta National Forests.

Respectfully,

Director.

I concur:

Commissioner, General Land Office.

NIT:FED

POWER SITE CLASSIFICATION NO. 194

Utah No. 31

Provo River Basin.

Under and pursuant to the provisions of the act of Congress approved March 3, 1879 (20 Stat., 394), I hereby classify as power sites the lands hereinafter described in so far as title thereto remains in the United States, and recommend that this classification be given full force and effect under Section 24 of the act of Congfess approved June 10, 1920 (41 Stat., 1063):

Salt Lake Meridian

T. 5 S., R. 3 E., Sec. 13, lots 1 and 3, SW¼ of NE¼.

T. 4 S., R. 4 E., Sec. 18, SW¼ of NE¼, SE¼ of SW¼, NW¼ of SE¼;
Sec. 19, lot 1.

T. 5 S., R. 4 E., Sec. 6, NE¼ of SW¼.

T. 3 S., R. 7 E., Sec. 1, lots 5, 6, 7, and 8;
Sec. 2, lots 1, 2, and 3, S½ of N½, NW¼ of SW¼;
Sec. 3, SE¼ of SE¼;
Sec. 7, lots 2, 3, and 4, SE¼ of NW¼, E½ of SW¼, SE¼;
Sec. 8, SW¼, S½ of SE¼;
Sec. 9, S½ of SW¼;
Sec. 10, W½ of E½, W½;
Sec. 11, SW¼ of NW¼, NW¼ of SW¼;
Sec. 15, N½ of NW¼;
Sec. 16, SW¼ of SW¼;
Sec. 17, NE¼, N½ of NW¼;
Sec. 20, NE¼, E½ of NW¼;
Sec. 21, N½.

All unsurveyed lands within 1 mile of Lower North Fork Provo River. Protraction of public land surveys indicates that the lands described above, when surveyed, will be wholly within Secs. 13, 24, 25, 35, and 36, T. 4 S., R. 3 E.

Geo. Otis Smith
Director.

NOV 17 1927

Approved Nov. 22, 1927

Secretary.

Carbon to Federal Power Commission.
Carbon to Forest Service.
Two carbons to General Land Office.

All unsurveyed lands within 1 mile of Lower North York Provo River. Protraction of public land surveys indicates that the lands described above, when surveyed, will be wholly within Secs. 13, 24, 25, 35, and 36, T. 4 S., R. 3 E.

Director.

NOV 17 1927

Approved Nov. 23 1927

Secretary.

Carbon to Federal Power Commission.
Carbon to Forest Service.
Two carbons to General Land Office.

164

Dominick
Hulaut
Jones
Stebler

8

NOV 28 1927

The Honorable,

The Secretary of the Interior.

Sir:

The accompanying order of classification embraces lands adjacent to Rock Creek, Utah, which may be included in a proposed development of a 3½-mile stretch of the stream having a fall of 1,275 feet and a potential capacity of 2,900 horsepower. As development of power is feasible and will require the use of the lands hereinafter listed, I recommend the approval of the classification as power-site lands (Power Site Classification No. 195, Utah No. 32) of the following areas involving approximately 160 acres. The lands listed are all shown to be public lands by search of status made by an employee of the Geological Survey on November 22, 1927.

Respectfully,

Geo. Otis Smith

Director.

I concur:

Commissioner, General Land Office.

CONSERVATION BRANCH

The Honorable,

The Secretary of the Interior.

Sir:

The accompanying order of classification embraces lands adjacent to Rock Creek, Utah, which may be included in a proposed development of a 3½-mile stretch of the stream having a fall of 1,275 feet and a potential capacity of 2,500 horsepower. As development of power is feasible and will require the use of the lands hereinafter listed, I recommend the approval of the classification as power-site lands (Power Site Classification No. 159, Utah No. 32) of the following areas involving approximately 160 acres. The lands listed are all shown to be public lands by search of status made by an employee of the Geological Survey on November 22, 1927.

Respectfully,

Director.

I concur:

Commissioner, General Land Office.

CONSERVATION BRANCH

POWER SITE CLASSIFICATION NO. 195

Utah No. 32

Rock Creek, Utah.

Under and pursuant to the provisions of the act of Congress approved March 3, 1879 (20 Stat., 394), I hereby classify as power sites the lands hereinafter described in so far as title thereto remains in the United States, and recommend that this classification be given full force and effect under Section 24 of the act of Congress approved June 10, 1920 (41 Stat., 1063):

Uinta Meridian

T. 3 N., R. 7 W., Sec. 29, E½ of SE¼;
Sec. 32, E½ of NE¼.

Geo. Otis Smith
Director.

NOV 28 1927

Approved Dec 5 1927

Secretary.

Carbon to Federal Power Commission.
Carbon to Forest Service.
Two carbons to General Land Office.

POWER SITE CLASSIFICATION NO. 195

Utah No. 32

Rock Creek, Utah.

Under and pursuant to the provisions of the act of Congress approved March 3, 1879 (20 Stat., 394), I hereby classify as power sites the lands hereinafter described in so far as title thereto remains in the United States, and recommend that this classification be given full force and effect under Section 24 of the act of Congress approved June 10, 1920 (41 Stat., 1063):

Uinta Meridian

T. 3 N., R. 7 W., Sec. 29, N½ of SE¼;
Sec. 32, N½ of NE¼.

Director.

NOV 28 1927

Approved Dec 5 1927

Secretary.

Carbon to Federal Power Commission.
Carbon to Forest Service.
Two carbons to General Land Office.

187

Dimmick
Hilland
Jones
Stebbins

8

OCT 23 1928

The Honorable,

The Secretary of the Interior.

Sir:

The accompanying order of classification embraces lands which, according to the report of an engineer of the Geological Survey, have value as power sites in connection with a proposed development on Manti Creek, having a potential capacity of 430 horsepower. As development is feasible and will require the use of the lands hereinafter listed, I recommend the approval of the classification as power-site lands (Power Site Classification No. 204, Utah No. 33) of the following areas, involving approximately 200 acres. The lands listed are all shown to be public lands by search of status made by an employee of the Geological Survey on October 17, 1928.

Respectfully,

Julian D. Sears

Acting Director.

I concur:

Commissioner, General Land Office.

ROH:FED
10/22/28

CONSERVATION BRANCH

OCT 23 1928

The Honorable,

The Secretary of the Interior.

Sir:

The accompanying order of classification embraces lands which, according to the report of an engineer of the Geological Survey, have value as power sites in connection with a proposed development on Manti Creek, having a potential capacity of 430 horsepower. As development is feasible and will require the use of the lands hereinafter listed, I recommend the approval of the classification as power-site lands (Power Site Classification No. 204, Utah No. 33) of the following areas, involving approximately 200 acres. The lands listed are all shown to be public lands by search of status made by an employee of the Geological Survey on October 17, 1928.

Respectfully,

Acting Director.

I concur:

Commissioner, General Land Office.

ROH:FED
10/22/28

POWER SITE CLASSIFICATION NO. 204

Utah No. 33

Manti Creek, Utah.

Under and pursuant to the provisions of the act of Congress approved March 3, 1879 (20 Stat., 394), I hereby classify as power sites the lands hereinafter described in so far as title thereto remains in the United States, and recommend that this classification be given full force and effect under Section 24 of the act of Congress approved June 10, 1920 (41 Stat., 1063):

Salt Lake Meridian

T. 18 S., R. 3 E., Sec. 11, SW¼, SW¼ of SE¼.

Julian D. Sears
Acting Director.

OCT 23 1928

Approved Nov 3 1928

Secretary.

Carbon to Federal Power Commission.
Carbon to Forest Service.
Two carbons to General Land Office.

POWER SITE CLASSIFICATION NO. 204

Utah No. 33

Manti Creek, Utah.

Under and pursuant to the provisions of the act of Congress approved March 3, 1879 (20 Stat., 394), I hereby classify as power sites the lands hereinafter described in so far as title thereto remains in the United States, and recommend that this classification be given full force and effect under Section 24 of the act of Congress approved June 10, 1920 (41 Stat., 1063):

Salt Lake Meridian

T. 18 S., R. 3 E., Sec. 11, SW¼, SW¼ of SW¼.

Julian D. Sears
Acting Director.

OCT 23 1928

Approved

Secretary.

Carbon to Federal Power Commission.
Carbon to Forest Service.
Two carbons to General Land Office.

Dominick
Hilland
Jones
Stable

8

OCT 30 1928

The Honorable,

The Secretary of the Interior.

Sir:

The accompanying order of classification embraces lands which, according to the report of an engineer of the Geological Survey, may possibly be affected by a proposed development of power on Virgin River. As development of power is feasible and may require the use of the lands hereinafter listed, I recommend the approval of the classification as power-site lands (Power Site Classification No. 205, Utah No. 34) of the following areas, involving approximately 80 acres. The lands listed are all shown to be public lands by search of status made by an employee of the Geological Survey on October 22, 1928.

Respectfully,

Geo. Otis Smith

Director.

I concur:

Commissioner, General Land Office.

ROH:FED
10/24/28

CONSERVATION BRANCH

OCT 30 1928

The Honorable,

The Secretary of the Interior.

Sir:

The accompanying order of classification embraces lands which, according to the report of an engineer of the Geological Survey, may possibly be affected by a proposed development of power on Virgin River. As development of power is feasible and may require the use of the lands hereinafter listed, I recommend the approval of the classification as power-site lands (Power Site Classification No. 205, Utah No. 34) of the following areas, involving approximately 80 acres. The lands listed are all shown to be public lands by search of status made by an employee of the Geological Survey on October 22, 1928.

Respectfully,

Director.

I concur:

Commissioner, General Land Office.

ROH:FED
10/24/28

POWER SITE CLASSIFICATION NO. 205

Utah No. 34

Virgin River, Utah.

Under and pursuant to the provisions of the act of Congress approved March 3, 1879 (20 Stat., 394), I hereby classify as power sites the lands hereinafter described, in so far as title thereto remains in the United States, and recommend that this classification be given full force and effect under Section 24 of the act of Congress approved June 10, 1920 (41 Stat., 1063):

Salt Lake Meridian

T. 41 S., R. 12 W., Sec. 19, SW¼ of SW¼ (or lot 4);
Sec. 30, NW¼ of NW¼ (or lot 1).

Director.

OCT 30 1928

Approved Nov. 17, 1928

Secretary.

Carbon to Federal Power Commission.
Two carbons to General Land Office.

POWER SITE CLASSIFICATION NO. 205

Utah No. 34

Virgin River, Utah.

Under and pursuant to the provisions of the act of Congress approved March 3, 1879 (20 Stat., 394). I hereby classify as power sites the lands hereinafter described, in so far as title thereto remains in the United States, and recommend that this classification be given full force and effect under Section 24 of the act of Congress approved June 10, 1920 (41 Stat., 1063):

Salt Lake Meridian

T. 41 S., R. 12 W., Sec. 19, SW¼ of SW¼ (or lot 4);
Sec. 30, NW¼ of NW¼ (or lot 1).

Director.

OCT 30 1928

Approved Dec. 17, 1928

Secretary.

Carbon to Federal Power Commission.
Two carbons to General Land Office.

D-10-2

Colo.

Utah

Dominick
Hellaud
Jones
Northrop

8

FEB 26 1929

The Honorable,

The Secretary of the Interior.

Sir:

The accompanying order of classification embraces lands in the San Juan River Basin, Colorado and Utah, which have been examined in the field by an engineer of the Geological Survey and found to have value as power sites. The examining engineer reports that 280,000 horsepower could be developed in the basin if no water is used for irrigation and that 148,000 horsepower may be developed after irrigation requirements are satisfied. As development of power is feasible and will require the use of the lands hereinafter listed, I recommend the approval of the classification as power-site lands (Power Site Classification No. 219, Colorado No. 17 and Utah No. 25) of the following areas involving approximately 18,191 acres in Colorado, and 5,829 acres in Utah. The lands listed are all shown to be public lands by search of status made by an employee of the Geological Survey on February 15, 1929.

Respectfully,

Geo. Otis Smith

Director.

I concur:

Commissioner, General Land Office.

ROH:FED
2/21/29

CONSERVATION BRANCH

POWER SITE CLASSIFICATION NO. 219

Colorado No. 17
and Utah No. 25

San Juan River Basin

Under and pursuant to the provisions of the act of Congress approved March 3, 1879 (20 Stat., 394), I hereby classify as power sites the lands hereinafter described in so far as title thereto remains in the United States, and recommend that this classification be given full force and effect under Section 24 of the act of Congress approved June 10, 1920 (41 Stat., 1063):

New Mexico Meridian, Colorado

T. 36 N., R. 1 W., Sec. 13, NW¼ of NW¼,
N½ of SW¼ of NW¼,
SE¼ of SW¼ of NW¼,
N½ of SW¼ of SW¼ of NW¼;
Sec. 23, lots 3 and 4, NE¼ of SW¼;
Sec. 27, N½ of NE¼, SW¼ of NW¼;
Sec. 28, SE¼ of NE¼, N½ of SE¼,
SW¼ of SE¼;
Sec. 33, E½ of NW¼, N½ of SW¼,
SW¼ of SW¼.

T. 39 N., R. 4 W., (Unsurveyed) All lands adjacent to Los Pinas River lying below an altitude of 10,000 feet above sea level as shown on United States Geological Survey topographic map San Cristobal quadrangle. Protraction of public-land surveys indicates that the land described above, when surveyed, will be wholly within the W½ of township.

T. 37 N., R. 5 W., Sec. 3, Uns. NW¼, NW¼ of SW¼;
Sec. 4, lots 3, 4, S½ of N½, S½;
Sec. 8, NE¼ of SE¼, S½ of SE¼;
Sec. 9, W½ of NE¼, W½;
Sec. 16, NW¼ of NW¼;
Sec. 17, NE¼, SE¼ of NW¼, SW¼,
N½ of SE¼, SW¼ of SE¼;
Sec. 18, E½ of SE¼, SW¼ of SE¼;
Sec. 19, N½, N½ of SW¼, NW¼ of SE¼.

New Mexico Meridian, Colorado

T. 38 N., R. 5 W., (unsurveyed) — All lands adjacent to Los Pinas River and Lake Fork lying below an altitude of 10,050 feet above sea level as shown on United States Geological Survey topographic map of San Cristobal quadrangle.

T. 36 N., R. 6 W., Sec. 5, E½ of SW¼;
Sec. 8, E½ of NW¼, N½ of SW¼;
Sec. 17, NW¼ of NE¼, NE¼ of SE¼, SW¼ of SE¼.

T. 37 N., R. 6 W., Sec. 13, SE¼ of NE¼, SE¼ of SW¼, N½ of SE¼, SW¼ of SE¼;
Sec. 24, E½ of NW¼.

T. 39 N., R. 7 W., Sec. 5, lots 1, 2, 3, S½ of NW¼, NW¼ of SW¼.

T. 36 N., R. 8 W., Sec. 6, lots 3, 4, and 5.

T. 37 N., R. 8 W., Sec. 6, lots 1 and 2, S½ of NE¼, NE¼ of SW¼, N½ of SE¼, SW¼ of SE¼;
Sec. 7, lot 2, W½ of NE¼, SE¼ of NW¼, NW¼ of SE¼;
Sec. 18, W½ of NE¼, SE¼ of NW¼, NE¼ of SW¼, E½ of SE¼;
Sec. 19, S½ of NE¼;
Sec. 29, W½ of SW¼;
Sec. 30, E½ of NE¼;
Sec. 31, NE¼ of SE¼, S½ of SE¼;
Sec. 32, NW¼ of NW¼.

T. 38 N., R. 8 W., Sec. 5, lot 4;
Sec. 6, lot 1, SE¼ of NE¼, E½ of SE¼;
Sec. 30, lot 4;
Sec. 31, SE¼ of NE¼, NE¼ of NW¼, N½ of SE¼, SW¼ of SE¼.

T. 39 N., R. 8 W., Sec. 4, lots 1, 2, S½ of NE¼, SE¼;
Sec. 9, N½ of NE¼, SW¼ of NE¼, SE¼ of NW¼, NE¼ of SW¼, S½ of SW¼, W½ of SE¼;
Sec. 11, S½ of SE¼;
Sec. 12, E½ of NE¼, SW¼ of NE¼, N½ of SW¼, SW¼ of SW¼, NW¼ of SE¼;
Sec. 14, NW¼ of NE¼, NE¼ of NW¼, S½ of NW¼;

T. 39 N., R. 8 W., (Continued) Sec. 15, SE¼ of NE¼, NE¼ of SW¼, S½ of SW¼, N½ of SE¼, SW¼ of SE¼;
Sec. 16, W½ of NE¼, NE¼ of NW¼, S½ of NW¼, N½ of SW¼;
Sec. 18, E½ of SW¼, SW¼ of SE¼;
Sec. 19, lot 4, E½, E½ of NW¼, E½ of SW¼;
Sec. 20, N½ of SW¼, SW¼ of SW¼, N½ of SE¼;
Sec. 21, N½ of NE¼, SW¼ of NE¼, SE¼ of NW¼, N½ of SW¼;
Sec. 22, NW¼ of NW¼;
Sec. 30, lot 1, W½ of NE¼, E½ of NW¼, E½ of SW¼, SW¼ of SE¼;
Sec. 31, lots 3, 4, NE¼, E½ of NW¼, NE¼ of SW¼, N½ of SE¼;
Sec. 32, W½ of SW¼.

T. 40 N., R. 8 W., Sec. 33, S½ of SE¼.

T. 35 N., R. 9 W., Sec. 3, lot 2;
Sec. 10, lot 1;
Sec. 16, lots 10 and 11.

T. 36 N., R. 9 W., Sec. 1, N½ of SE¼;
Sec. 16, SE¼ of NE¼;
Sec. 22, NE¼ of NE¼, SW¼ of SE¼;
Sec. 27, SW¼ of NE¼, NW¼ of SE¼.

T. 37 N., R. 9 W., Sec. 12, S½ of NE¼ of SW¼, NW¼ of SE¼;
Sec. 13, SE¼ of SW¼;
Sec. 24, SE¼ of NW¼, E½ of SW¼;
Sec. 35, NE¼ of NE¼, S½ of NE¼.

T. 38 N., R. 9 W., Sec. 1, lot 2;
Sec. 24, E½ of NW¼, N½ of SW¼, SE¼ of SW¼;
Sec. 25, W½ of NE¼, NE¼ of NW¼, SW¼ of SW¼, SE¼ of SW¼, N½ of SE¼, SE¼ of SE¼.

T. 39 N., R. 9 W., Sec. 12, NE¼ of SW¼;
Sec. 24, NE¼ of SW¼.

Salt Lake Meridian, Utah.

T. 39 S., R. 20 E., (unsurveyed) — All lands below an altitude of 4,464 feet above sea level adjacent to Comb Wash. Protraction of public lands surveys indicates that the lands described above, when surveyed, will be wholly within Section 36.

T. 43 S., R. 20 E., (unsurveyed) — All lands below an altitude of 4,464 feet above sea level adjacent to Chinle Creek. Protraction of public-land surveys indicates that the lands described above, when surveyed, will be wholly within Secs. 4, 5, and 8.

T. 39 S., R. 21 E., — All lands below an altitude of 4,464 feet above sea level adjacent to Cottonwood Wash. Protraction of public-land surveys indicates that the lands described above, when surveyed, will be wholly within Secs. 35 and 36.

T. 40 S., R. 21 E.,
Sec. 1, W½ of NW¼, SW¼;
Sec. 2, E½ of NE¼;
Sec. 11, E½ of NE¼;
Sec. 12, W½ of NE¼, NE¼ of NW¼, S½ of NW¼, NE¼ of SW¼;
Sec. 13, N½ of NE¼, SW¼ of NE¼, SE¼ of NW¼, NE¼ of SW¼;
Sec. 14, N½ of NE¼, SE¼ of NE¼, E½ of SE¼;
Sec. 20, E½ of NE¼, E½ of NW¼, NE¼ of SW¼, S½ of SW¼;
Sec. 23, E½ of NE¼, SE¼ of SE¼;
Sec. 24, SE¼ of NW¼, NW¼ of SW¼;
Sec. 26, N½ of NE¼, N½ of NW¼;
Sec. 27, NE¼, E½ of SW¼, NE¼ of SE¼, S½ of SE¼;
Sec. 29, W½ of NW¼;
Sec. 30, (unsurveyed) SE¼ of NE¼, SE¼;
Sec. 31, W½ of NE¼, unsurveyed E½ of NW¼, SW¼;
Sec. 32, SE¼ of NE¼;
Sec. 33, N½ of NE¼, NW¼;
Sec. 34, N½ of NE¼, N½ of NW¼.

Salt Lake Meridian, Utah (Cont'd)

T. 40 S., R. 22 E., Sec. 12, W½;
Sec. 13, NW¼, W½ of SW¼;
Sec. 14, E½ of SE¼;
Sec. 19, lot 4, SW¼ of NE¼, SE¼ of NW¼, E½ of SW¼, NW¼ of SE¼;
Sec. 20, N½ of SE¼;
Sec. 23, NE¼, N½ of SE¼;
Sec. 24, NW¼ of NW¼, SE¼ of SE¼;
Sec. 25, N½ of NE¼;
Sec. 30, N½ of NE¼, NE¼ of NW¼;
Sec. 33, N½ of N½ (unsurveyed);
Sec. 34, N½ of N½ (unsurveyed).

T. 40 S., R. 23 E., Sec. 19, lot 4, SE¼ of SW¼, S½ of SE¼;
Sec. 20, W½ of SW¼, E½ of SE¼;
Sec. 21, S½ of NW¼, W½ of SW¼;
Sec. 29, N½ of NE¼, N½ of NW¼.

T. 41 S., R. 24 E., Sec. 12, NE¼ of SE¼.

Director.

FEB 26 1929

Approved Dec 13, 1929

Secretary.

Carbon to Federal Power Commission.
Carbon to Forest Service.
Two carbons to General Land Office.

35-10-C

Mellinger
Bryan
Jones
Stetler

8

APR -9 1929

The Honorable,

The Secretary of the Interior.

Sir:

The accompanying order of classification embraces public lands in Utah, which are traversed by portions of the electric transmission line system of the Utah Power and Light Company, grants for which, under the act of March 4, 1911 (36 Stat., 1235, 1253), were issued by the Secretary of the Interior on November 1, 1916; December 8, 1916; and January 16, 1917. The power transmitted is generated by the various plants of the Utah Power and Light Company in Utah and Idaho. As the lands are used and required for power purposes, I recommend the approval of the classification as power-site lands (Power Site Classification No. 226, Utah No. 36) of the following described lands involving approximately 567 acres. The lands listed are all shown to be public lands by search of status made by an employee of the Geological Survey on March 18, 1929.

Respectfully,

Geo. Otis Smith

Director.

I concur:

Commissioner, General Land Office.

LLB:FED
4/3/29

CONSERVATION BRANCH

APR - 9 1929

The Honorable,

The Secretary of the Interior.

Sir:

The accompanying order of classification embraces public lands in Utah, which are traversed by portions of the electric transmission line system of the Utah Power and Light Company, grants for which, under the act of March 4, 1911 (36 Stat., 1235, 1253), were issued by the Secretary of the Interior on November 1, 1916; December 8, 1916; and January 16, 1917. The power transmitted is generated by the various plants of the Utah Power and Light Company in Utah and Idaho. As the lands are used and required for power purposes, I recommend the approval of the classification as power-site lands (Power Site Classification No. 226, Utah No. 36) of the following described lands involving approximately 567 acres. The lands listed are all shown to be public lands by search of status made by an employee of the Geological Survey on March 18, 1929.

Respectfully,

Director.

I concur:

Commissioner, General Land Office.

LLB:FED
4/3/29

POWER SITE CLASSIFICATION NO. 226

Utah No. 36

Transmission Line, Utah.

Under and pursuant to the provisions of the act of Congress approved March 3, 1879 (20 Stat., 394), I hereby classify as power sites the lands hereinafter described in so far as title thereto remains in the United States, and recommend that this classification be given full force and effect under Section 24 of the act of Congress approved June 10, 1920 (41 Stat., 1063):

Salt Lake Meridian

All lands lying within 20 feet of the center lines of the transmission lines of the Utah Power and Light Company, within the following described tracts as shown on maps filed with General Land Office cases, Salt Lake 013256, 016078, 018058, and 018479:

T. 7 N., R. 1 E., Sec. 18, E½ of SW¼;
Sec. 30, lot 1.

T. 8 N., R. 1 E., Sec. 4, SE¼ of SE¼;
Sec. 10, W½ of NW¼;
Sec. 28, NW¼ of NE¼, NE¼ of NW¼, N½ of SW¼, SW¼ of SW¼.

T.12 N., R. 1 E., Sec. 25, W½ of NE¼.

T. 4 N., R. 3 E., Sec. 24, lots 11, 13, and 15;
Sec. 26, lots 1 and 2;
Sec. 30, lot 4, SE¼ of SW¼, NE¼ of SE¼.

T. 1 N., R. 5 E., Sec. 8, W½ of SE¼.

T. 4 S., R. 1 W., Sec. 7, lots 1, 2, E½ of NW¼;
Sec. 8, lot 4.

T. 5 S., R. 1 W., Sec. 28, NE¼ of SW¼, S½ of SW¼, NW¼ of SE¼;
Sec. 31, lot 7, SE¼ of NE¼;
Sec. 33, NW¼ of NW¼.

POWER SITE CLASSIFICATION NO. 226

Utah No. 36

Transmission Line, Utah.

Under and pursuant to the provisions of the act of Congress approved March 3, 1879 (20 Stat., 394), I hereby classify as power sites the lands hereinafter described in so far as title thereto remains in the United States, and recommend that this classification be given full force and effect under Section 24 of the act of Congress approved June 10, 1920 (41 Stat., 1063):

Salt Lake Meridian

All lands lying within 20 feet of the center lines of the transmission lines of the Utah Power and Light Company, within the following described tracts as shown on maps filed with General Land Office cases, Salt Lake 013256, 016078, 018058, and 018479:

T. 7 N., R. 1 E., Sec. 18, N½ of SW¼;
Sec. 30, lot 1.

T. 6 N., R. 1 E., Sec. 4, SW¼ of SE¼;
Sec. 10, W½ of NW¼;
Sec. 28, NW¼ of NE¼, NE¼ of NW¼,
N½ of SW¼, SW¼ of SW¼.

T. 12 N., R. 1 E., Sec. 25, W½ of NE¼.

T. 4 N., R. 3 E., Sec. 24, lots 11, 13, and 15;
Sec. 26, lots 1 and 2;
Sec. 30, lot 4, SE¼ of SW¼,
NE¼ of SE¼.

T. 1 N., R. 5 E., Sec. 8, W½ of SE¼.

T. 4 S., R. 1 W., Sec. 7, lots 1, 2, E½ of NW¼;
Sec. 8, lot 4.

T. 5 S., R. 1 W., Sec. 28, NE¼ of SW¼, S½ of SW¼,
NW¼ of SE¼;
Sec. 31, lot 7, SE¼ of NE¼;
Sec. 33, NW¼ of NW¼.

T. 6 S., R. 1 W., Sec. 5, lots 7, 11, 12, 15, 16, 19, and 20;
Sec. 8, lots 7, 8, E½ of W½;
Sec. 11, E½ of NE¼, NE¼ of SE¼;
Sec. 17, W½ of W½;
Sec. 18, SE¼ of SE¼;
Sec. 19, E½ of E½;
Sec. 24, lots 1, 2, 3, 4, 5, and 6;
Sec. 25, lots 1, 2, 3, 4, E½ of W½;
Sec. 31, NE¼ of NW¼;
Sec. 36, lots 2, 3, 6, 7, 10, 13, E½ of SW¼.

T. 7 S., R. 1 W., Sec. 1, lots 3, 8, 13, and 19;
Sec. 12, lots 3, 4, 9, and 10;
Sec. 13, lots 3, 4, 9, 10, SE¼ of SW¼;
Sec. 23, lots 1, 7, 8, 9, and 10;
Sec. 24, lot 11, NW¼;
Sec. 26, NW¼ of NW¼;
Sec. 27, NE¼ of NE¼.

T. 8 S., R. 1 W., Sec. 8, lot 4, E½ of NE¼, NE¼ of SE¼;
Sec. 9, W½ of W½;
Sec. 17, lot 1.

T. 9 S., R. 1 W., Sec. 17, N½ of NW¼, SW¼ of NW¼;
Sec. 18, NE¼ of NE¼, S½ of NE¼, SE¼ of SW¼, N½ of SE¼, SW¼ of SE¼;
Sec. 25, S½ of NE¼, SE¼ of NW¼, NE¼ of SW¼, NW¼ of SE¼;
Sec. 26, SW¼, N½ of SE¼.

T. 3 S., R. 2 W., Sec. 7, NE¼ of NE¼, S½ of NE¼, SE¼ of SW¼, W½ of SE¼;
Sec. 18, lot 5;

T. 4 S., R. 2 W., Sec. 12, NE¼ of NE¼.

T. 5 S., R. 2 W., Sec. 35, NE¼ of SE¼, S½ of SE¼.

T. 6 S., R. 1 W., Sec. 5, lots 7, 11, 12, 13, 16, 19, and 20;
Sec. 6, lots 7, 8, N½ or W½;
Sec. 11, W½ or NW¼, NW¼ or SW¼;
Sec. 17, W½ or W½;
Sec. 18, SE¼ of SW¼;
Sec. 19, W½ or E½;
Sec. 24, lots 1, 2, 3, 4, 5, and 6;
Sec. 25, lots 1, 2, 3, 4, W½ or W½;
Sec. 31, NE¼ of NW¼;
Sec. 36, lots 2, 3, 6, 7, 10, 13, N½ or SW¼.

T. 7 S., R. 1 W., Sec. 1, lots 3, 8, 13, and 19;
Sec. 12, lots 3, 4, 9, and 10;
Sec. 13, lots 3, 4, 9, 10, SW¼ or SW¼;
Sec. 23, lots 1, 7, 8, 9, and 10;
Sec. 24, lot 11, SW¼;
Sec. 26, NW¼ or NW¼;
Sec. 27, NE¼ or NE¼.

T. 8 S., R. 1 W., Sec. 6, lot 4, E½ or NW¼, NW¼ or SW¼;
Sec. 9, W½ or W½;
Sec. 17, lot 1.

T. 9 S., R. 1 W., Sec. 17, W½ or NW¼, SW¼ or NW¼;
Sec. 18, NE¼ or NW¼, S½ or NW¼, SW¼ or SW¼, N½ or SW¼;
Sec. 25, E½ or NE¼, SW¼ or NW¼, NW¼ or SW¼;
Sec. 26, SW¼, N½ or SE¼.

T. 3 S., R. 2 W., Sec. 7, NW¼ or NE¼, S½ or NE¼, SE¼ or SW¼, W½ or SE¼;
Sec. 18, lot 5;

T. 4 S., R. 2 W., Sec. 12, NE¼ or NE¼.

T. 5 S., R. 2 W., Sec. 35, NE¼ or SE¼, S½ or SW¼.

T. 6 S., R. 2 W., Sec. 7, lot 1, N½ of NE¼,
NE¼ of NW¼.

T. 7 S., R 2 W., Sec. 25, W½ of NW¼.

T. 8 S., R. 2 W., Sec. 11, E½ of NW¼;
Sec. 19, E½ of W½;
Sec. 22, SE¼;
Sec. 27, W½ of E½;
Sec. 30, W½ of E½
Sec. 31, lot 3, NW¼ of NE¼,
NE¼ of SW¼.

T. 9 S., R. 2 W., Sec. 3, lots 14 and 15;
Sec. 7, E½ of E½;
Sec. 9, NE¼ of SE¼,
S½ of SE¼;
Sec. 17, W½ of W½;
Sec. 18, E½ of E½;
Sec. 20, W½ of W½;
Sec. 21, E½ of NW¼, SW¼;
Sec. 24, SE¼ of NE¼, SE¼ of SW¼,
N½ of SE¼, SW¼ of SE¼;
Sec. 25, lots 1, 2, 3, NW¼ of NE¼,
E½ of NW¼;
Sec. 26, SE¼ of NE¼, SE¼ of SW¼, SE¼;
Sec. 28, W½ of W½;
Sec. 29, W½ of W½, E½ of SE¼;
Sec. 32, lots 1, 2, E½ of NE¼,
W½ of NW¼;
Sec. 34, lot 10, SE¼ of NE¼,
N½ of SE¼, SW¼ of SE¼;
Sec. 35, NW¼ of NE¼, NW¼.

T.10 S., R. 2 W., Sec. 2, lots 1, 2, 3, 6, 7, 8, 9, 10,
11, 12, 15, 16, 17, SW¼ of NE¼;
Sec. 3, SE¼ of SE¼;
Sec. 5, lots 1, 2, 4, 6, 9, 10, 12, 14,
SE¼ of SW¼, NW¼ of SE¼;
Sec. 8, lot 5;
Sec. 10, NE¼, S½ of NW¼, N½ of SW¼,
SW¼ of SW¼, N½ of SE¼;
Sec. 14, lots 16, 17, 18, 19, 20,
S½ of SE¼;
Sec. 17, lots, 1, 3, 4, 5, 7, 8, 9,
NW¼ of NE¼, W½ of SW¼,
W½ of SE¼.

T. 6 S., R. 2 W., Sec. 7, Lots 1, NE¼ of NW¼,
NW¼ of NW¼.

T. 7 S., R. 2 W., Sec. 25, W½ of NW¼.

T. 8 S., R. 2 W., Sec. 11, W½ of NW¼;
Sec. 19, N½ of W½;
Sec. 22, SW¼;
Sec. 27, W½ of W½;
Sec. 30, N½ of NE¼
Sec. 31, Lots 3, NW¼ of NW¼,
NW¼ of SW¼.

T. 9 S., R. 2 W., Sec. 3, Lots 14 and 15;
Sec. 7, N½ of E½;
Sec. 9, NW¼ of SW¼,
S½ of SW¼;
Sec. 17, W½ of W½;
Sec. 18, E½ of E½;
Sec. 20, W½ of W½;
Sec. 21, W½ of NW¼, SW¼;
Sec. 24, NW¼ of NW¼, SW¼ of SW¼,
W½ of SW¼, SW¼ of SW¼;
Sec. 25, Lots 1, 2, 3, NW¼ of NW¼,
W½ of NW¼;
Sec. 26, SW¼ of NW¼, SW¼ of SW¼, SW¼;
Sec. 28, W½ of W½;
Sec. 29, NE¼ of NE¼, N½ of SW¼;
Sec. 32, Lots 1, 2, N½ of NW¼,
W½ of NW¼;
Sec. 34, Lot 10, SW¼ of NW¼,
N½ of SW¼, SW¼ of SW¼;
Sec. 35, NW¼ of NW¼, NW¼.

T. 10 S., R. 2 W., Sec. 2, Lots 1, 2, 3, 6, 7, 8, 9, 10,
11, 12, 15, 16, 17, SW¼ of NW¼;
Sec. 3, SW¼ of SW¼;
Sec. 5, Lots 1, 2, 4, 6, 9, 10, 12, 14,
SW¼ of SW¼, NW¼ of SW¼;
Sec. 8, Lot 5;
Sec. 10, NW¼, E½ of NW¼, N½ of SW¼,
SW¼ of SW¼, N½ of SW¼;
Sec. 14, Lots 16, 17, 18, 19, 20,
E½ of NW¼;
Sec. 17, Lots 1, 3, 4, 5, 7, 8, 9,
NW¼ of NW¼, E½ of SW¼,
W½ of SW¼.

T. 10 S., R. 2 W., Sec. 18, lots 9, 10, 11, 12, 13, 14, 15, 16, 17, 18, 19, 20, 21, 22, 23, 24, and 25;
Sec. 22, S½ of S½;
Sec. 23, lot 5;
Sec. 27, NW¼ of NE¼, N½ of NW¼;
Sec. 30, lots 4, 12, 13, 16, 17, 18, and 20.

T. 6 S., R. 3 W., Sec. 1, S½ of SW¼;
Sec. 3, lots 2, 3, 4, S½ of N½;
Sec. 4, lots 1, 2, 3, 4, 10, SE¼ of NE¼;
Sec. 12, N½ of NE¼, NE¼ of NW¼.

T. 8 S., R. 3 W., Sec. 1, NW¼ of NE¼, N½ of NW¼ SW¼ of NW¼;
Sec. 3, lots 5, 6, SW¼ of NE¼, SE¼ of NW¼, N½ of SW¼, NW¼ of SE¼;
Sec. 4, lot 7, SE¼ of SW¼, SE¼;
Sec. 5, N½ of SE¼, SE¼ of SE¼;
Sec. 35, S½ of SW¼, SE¼.

T. 9 S., R. 3 W., Sec. 3, lot 1, 2, S½ of NE¼, S½ of NW¼, N½ of SW¼;
Sec. 4, SE¼ of SW¼, SE¼;
Sec. 8, lot 6, NE¼ of SE¼;
Sec. 9, lot 1, NW¼ of NE¼, N½ of NW¼.

T. 5 S., R. 1 E., Sec. 27, lot 3, Unsurveyed portion along shore of Utah Lake;
Sec. 28, Unsurveyed portion along shore of Utah Lake;
Sec. 29, lots 1 and 2.

T. 9 S., R. 1 E., Sec. 10, SE¼ of SE¼;
Sec. 11, W½ of SW¼
Sec. 15, SE¼ of NW¼, N½ of SW¼, SW¼ of SW¼;
Sec. 19, SE¼ of SE¼;
Sec. 20, SE¼ of NE¼, NE¼ of SW¼, S½ of SW¼.

T. 4 S., R. 2 E., Sec. 29, NW¼ of SW¼.

T. 9 S., R. 3 E., Sec. 1, S½ of SW¼;
Sec. 13, NW¼ of NE¼, NW¼ of NW¼.

T. 10 S., R. 2 W., Sec. 16, lots 9, 10, 11, 12, 13, 14,
15, 16, 17, 18, 19, 20, 21,
22, 23, and 25;
Sec. 22, SE¼ of SE¼;
Sec. 23, lot 5;
Sec. 27, NW¼ of NW¼, NE¼ of NW¼;
Sec. 30, lots 4, 13, 15, 16, 17,
18, and 20.

T. 6 S., R. 3 W., Sec. 1, SE¼ of SW¼;
Sec. 3, lots 2, 3, 4, SE¼ of NE¼;
Sec. 4, lots 1, 2, 3, 4, 10,
SW¼ of NE¼;
Sec. 12, NE¼ of NE¼, NW¼ of NW¼.

T. 6 S., R. 3 W., Sec. 1, NW¼ of NW¼, NE¼ of NW¼
SW¼ of NW¼;
Sec. 3, lots 5, 6, SW¼ of NE¼, SW¼ of
NW¼, NE¼ of SW¼, NW¼ of SW¼;
Sec. 4, lot 7, NW¼ of SW¼, NE¼;
Sec. 5, NE¼ of SE¼, SW¼ of NE¼;
Sec. 25, SE¼ of SW¼, SW¼.

T. 9 S., R. 3 W., Sec. 3, lot 1, E½ of NW¼,
SE¼ of NE¼, NE¼ of SE¼;
Sec. 4, SW¼ of SW¼, SW¼;
Sec. 8, lot 6, NE¼ of SW¼;
Sec. 9, lot 1, NW¼ of NE¼,
NE¼ of NW¼.

T. 5 S., R. 1 E., Sec. 27, lot 3, Unsurveyed portion along
shore of Utah Lake;
Sec. 28, Unsurveyed portion along
shore of Utah Lake;
Sec. 29, lots 1 and 2.

T. 9 S., R. 1 E., Sec. 10, SW¼ of SW¼;
Sec. 11, SE¼ of SW¼
Sec. 15, SW¼ of NW¼, NE¼ of SW¼,
SW¼ of SW¼;
Sec. 19, SW¼ of SE¼;
Sec. 20, SW¼ of NW¼, NW¼ of SW¼,
SE¼ of SW¼.

T. 4 S., R. 2 E., Sec. 29, NW¼ of SW¼.

T. 9 S., R. 3 E., Sec. 1, SE¼ of SW¼;
Sec. 12, NW¼ of NE¼, NW¼ of NW¼.

T. 1 S., R. 4 E., Sec. 26, W½ of NE¼.

T. 2 S., R. 4 E., Sec. 10, lots 2, 3, 9, 13, E½ of NE¼;
Sec. 11, N½ of NW¼;
Sec. 14, lots 5, 6, 7, 8, 14, 15;
Sec. 15, lot 8, NE¼ of SE¼;
Sec. 23, NE¼ of NE¼;
Sec. 24, lots 2, 3, NW¼ of NW¼.

T. 9 S., R. 4 E., Sec. 18, NE¼ of NE¼, NE¼ of SE¼;
Sec. 26, S½ of SW¼, SW¼ of SE¼;
Sec. 27, W½ of SW¼, SE¼ of SW¼,
SW¼ of SE¼;
Sec. 28, SE¼ of NW¼.

T. 1 S., R. 5 E., Sec. 8, S½ of SE¼;
Sec. 18, SE¼ of SE¼;
Sec. 20 NW¼ of NW¼.

T. 2 S., R. 5 E., Sec. 6, lot 7, SE¼ of SW¼;
Sec. 7, W½ of NE¼, NE¼ of NW¼,
NW¼ of SE¼.

T. 9 S., R. 5 E., Sec. 29, SW¼ of SW¼;
Sec. 33, S½ of N½, N½ of SE¼,
SE¼ of SE¼;
Sec. 34, SW¼ of SE¼, SW¼.

T.10 S., R. 5 E., Sec. 1, S½ of SW¼;
Sec. 2, E½ of SE¼;
Sec. 12, NW¼ of NE¼.

T.10 S., R. 6 E., Sec. 7, lots 5, 6, 7, 9, 10, 11, 12,
E½ of SW¼, SE¼;
Sec. 8, lots 1, 2, 3, 4;
Sec. 9, lots 1, 2, 3, 4;
Sec. 10, lots 4, 5, 6, 7;
Sec. 11, SW¼ of SW¼;
Sec. 13, NE¼ of SW¼, N½ of SE¼,
SE¼ of SE¼;
Sec. 14, SW¼ of NE¼, NW¼ of NW¼;
Sec. 15, NE¼ of NE¼;

T.10 S., R. 7 E., Sec. 18, SW¼ of SE¼;
Sec. 19, N½ of NE¼;
Sec. 20, SE¼ of NE¼, N½ of NW¼,
SW¼ of NW¼;
Sec. 21, S½ of SE¼;
Sec. 22, NE¼ of SW¼, N½ of SE¼;
Sec. 23, S½ of SW¼, SW¼ of SE¼.

T. 1 S., R. 4 E., Sec. 26, W½ of NW¼.

T. 2 S., R. 4 E., Sec. 10, lots 2, 3, 9, 15, W½ of NW¼;
Sec. 11, W½ of NW¼;
Sec. 14, lots 5, 6, 7, 8, 14, 15;
Sec. 15, lot 8, NW¼ of SW¼;
Sec. 23, NW¼ of NW¼;
Sec. 24, lots 2, 3, W½ of W½.

T. 9 S., R. 4 E., Sec. 12, NW¼ of NW¼, NW¼ of SW¼;
Sec. 26, E½ of SW¼, SW¼ of SW¼;
Sec. 27, W½ of SW¼, SW¼ of SW¼;
SW¼ of SE¼;
Sec. 28, SW¼ of NW¼.

T. 1 S., R. 5 E., Sec. 8, E½ of NW¼;
Sec. 12, SW¼ of SW¼;
Sec. 20, NW¼ of NW¼.

T. 2 S., R. 5 E., Sec. 6, lot 7, SW¼ of SW¼;
Sec. 7, E½ of NW¼, NW¼ of NW¼,
N½ of SW¼.

T. 9 S., R. 5 E., Sec. 25, SW¼ of SW¼;
Sec. 35, S½ of NE¼, NW¼ of SE¼,
SW¼ of SW¼;
Sec. 36, SW¼ of SW¼, SW¼.

T.10 S., R. 5 E., Sec. 1, W½ of SW¼;
Sec. 2, W½ of SW¼;
Sec. 12, NW¼ of NW¼.

T.10 S., R. 6 E., Sec. 7, lots 5, 6, 7, 9, 10, 11, 12,
W½ of SW¼, SW¼;
Sec. 8, lots 1, 2, 3, 4;
Sec. 9, lots 1, 2, 3, 4;
Sec. 10, lots 4, 5, 6, 7;
Sec. 11, SW¼ of SW¼;
Sec. 13, NE¼ of SW¼, W½ of SW¼,
SW¼ of SE¼;
Sec. 14, SW¼ of NW¼, NW¼ of NW¼;
Sec. 15, NW¼ of NW¼;

T.10 S., R. 7 E., Sec. 18, SW¼ of SW¼;
Sec. 19, W½ of NW¼;
Sec. 20, SW¼ of NW¼, W½ of W½,
SW¼ of NE¼;
Sec. 21, S½ of SW¼;
Sec. 22, NW¼ of SW¼, W½ of SE¼;
Sec. 23, S½ of SW¼, SW¼ of SE¼.

T. 10 S., R. 8 E., Sec. 31, lots 2, 3, 4, E½ of SW¼.

T. 11 S., R. 8 E., Sec. 25, S½ of SW¼, SW¼ of SE¼;
Sec. 26, NE¼ of SW¼, SE¼;
Sec. 27, NE¼ of NW¼.

T. 15 S., R. 8 E., Sec. 1, lots 13, 14, SW¼ of SE¼;
Sec. 12, W½ of NE¼, SE¼ of NW¼, SW¼;
Sec. 13, W½ of NW¼;
Sec. 14, E½ of NE¼, SE¼;
Sec. 23, NW¼ of NE¼, E½ of W½;
Sec. 35, SW¼ of SW¼.

T. 16 S., R. 8 E., Sec. 11, W½ of NE¼, SE¼ of NE¼,
NE¼ of SE¼;
Sec. 12, SW¼ of SW¼;
Sec. 13, E½ of SW¼;
Sec. 24, W½ of E½, E½ of W½;
Sec. 25, W½ of E½, E½ of NW¼.

T. 17 S., R. 8 E., Sec. 1, lot 2, SW¼ of NE¼, W½ of SE¼;
Sec. 12, NW¼ of NE¼.

T. 11 S., R. 9 E., Sec. 31, S½ of NE¼;
Sec. 33, NE¼ of SW¼, W½ of SE¼, SE¼ of SE¼;
Sec. 34, SW¼ of SW¼.

T. 12 S., R. 9 E., Sec. 2, SW¼ of SW¼;
Sec. 3, lot 4, NE¼ of SW¼,
W½ of SE¼, SE¼ of SE¼;
Sec. 4, lot 1, NE¼ of SE¼;
Sec. 11, NW¼ of NE¼, S½ of NE¼,
N½ of NW¼;
Sec. 12, lot 4, S½ of NW¼,
N½ of SW¼, W½ of SE¼.

T. 13 S., R. 9 E., Sec. 14, SE¼ of NE¼, SW¼ of SW¼,
NE¼ of SE¼, S½ of SE¼;
Sec. 26, W½ of W½;
Sec. 27, E½ of SE¼;
Sec. 34, NE¼, E½ of SW¼, W½ of SE¼.

T. 14 S., R. 9 E., Sec. 3, lots 3, 4, S½ of NW¼, W½ of SW¼;
Sec. 4, SE¼ of SE¼;
Sec. 9, NE¼ of NE¼, S½ of NE¼,
SE¼ of SW¼, W½ of SE¼;
Sec. 20, NE¼ of NE¼, S½ of NE¼,
SE¼ of SW¼, W½ of SE¼;

Power Site Classification No. 226

T. 10 S., R. 6 E., Sec. 31, lots 2, 3, 4, E½ of SW¼.

T. 11 S., R. 6 E., Sec. 25, S½ of SW¼, SW¼ of SE¼;
Sec. 26, NE¼ of SW¼, SE¼;
Sec. 27, NW¼ of NW¼.

T. 15 S., R. 6 E., Sec. 1, lots 13, 14, SW¼ of SW¼;
Sec. 12, E½ of NE¼, SW¼ of NW¼, SW¼;
Sec. 13, W½ of NW¼;
Sec. 14, E½ of NE¼, SW¼;
Sec. 23, NW¼ of NW¼, W½ of W½;
Sec. 35, SW¼ of SW¼.

T. 16 S., R. 6 E., Sec. 11, W½ of NE¼, SE¼ of NE¼,
NE¼ of SE¼;
Sec. 12, SW¼ of SW¼;
Sec. 13, E½ of SW¼;
Sec. 24, W½ of E½, E½ of W½;
Sec. 25, W½ of E½, E½ of NW¼.

T. 17 S., R. 6 E., Sec. 1, lot 2, SW¼ of NW¼, W½ of SW¼;
Sec. 12, NW¼ of NW¼.

T. 11 S., R. 9 E., Sec. 31, S½ of NE¼;
Sec. 33, N½ of SW¼, W½ of SW¼, SW¼ of SE¼;
Sec. 34, SW¼ of SW¼.

T. 12 S., R. 9 E., Sec. 2, SW¼ of SW¼;
Sec. 3, lot 4, E½ of SW¼,
W½ of SE¼, SE¼ of SE¼;
Sec. 4, lot 1, NE¼ of SE¼;
Sec. 11, NW¼ of NE¼, S½ of NE¼,
N½ of NW¼;
Sec. 12, lot 4, N½ of NW¼,
N½ of SW¼, W½ of SE¼.

T. 13 S., R. 9 E., Sec. 14, SE¼ of NW¼, SW¼ of SW¼,
NW¼ of SE¼, S½ of SE¼;
Sec. 26, W½ of W½;
Sec. 27, E½ of SW¼;
Sec. 34, NE¼, N½ of SW¼, W½ of SE¼.

T. 14 S., R. 9 E., Sec. 3, lots 3, 4, S½ of NW¼, W½ of SW¼;
Sec. 4, SE¼ of SE¼;
Sec. 9, NE¼ of NW¼, S½ of NE¼,
SE¼ of SW¼, W½ of SE¼;
Sec. 20, NW¼ of NE¼, S½ of NE¼,
SE¼ of SE¼, W½ of SE¼;

T. 14 S., R. 9 E., Sec. 29, SW¼ of SW¼;
Sec. 30, SE¼ of SE¼;
Sec. 31, E½ of NE¼, SW¼ of NE¼,
SE¼ of NW¼, E½ of SW¼,
NW¼ of SE¼.

T. 15 S., R. 9 E., Sec. 6, lots 3, 4, 5, 6, SE¼ of NW¼;

T. 12 S., R. 10 E., Sec. 18, lot 1, NE¼ of SW¼,
SW¼ of SE¼;
Sec. 19, NE¼ of NE¼;
Sec. 20, W½ of NW¼, SE¼ of NW¼,
E½ of SW¼, W½ of SE¼;
Sec. 29, NW¼ of NE¼.

Geo. Otis Smith

Director

Approved April 30, 1929 APR -9 1929

Secretary

Carbon to Federal Power Commission
Two carbons to General Land Office

Power Site Classification No. 226

T. 14 S., R. 9 E., Sec. 29, SW¼ of SE¼;
Sec. 30, SE¼ of SE¼;
Sec. 31, N½ of NE¼, SW¼ of NE¼,
SE¼ of NW¼, N½ of SW¼,
NW¼ of SE¼.

T. 15 S., R. 9 E., Sec. 6, lots 3, 4, 5, 6, SW¼ of NW¼;

T. 12 S., R. 10 E., Sec. 18, lot 1, NE¼ of SW¼,
SW¼ of SE¼;
Sec. 19, NW¼ of NE¼;
Sec. 20, W½ of NW¼, SW¼ of NE¼,
E½ of SW¼, W½ of SE¼;
Sec. 29, NW¼ of NW¼.

Director

Approved April 20, 1929 APR - 9 1929

Secretary

Carbon to Federal Power Commission
Two carbons to General Land Office

D-10-C

UNITED STATES
DEPARTMENT OF THE INTERIOR
GEOLOGICAL SURVEY
WASHINGTON

FEB 25 1931

The Honorable,
The Secretary of the Interior.

Sir:

The accompanying order of classification embraces land adjacent to Clara Creek, Utah, a part of which is occupied by a power project of the Dixie Power Company and the remainder is affected by the proposed extension of this project. As part of the land is now in power use and the development of the remainder is feasible, I recommend the approval of the classification as power-site land (Power-Site Classification No. 259) of the following areas involving approximately 2,552 acres. The lands listed are all shown to be public lands by search of status made by an employee of the Geological Survey on December 20, 1930.

Respectfully,

W. C. Mendenhall
Acting Director.

I concur.

Commissioner, General Land Office.

CONSERVATION BRANCH

D-10-c

UNITED STATES

DEPARTMENT OF THE INTERIOR

GEOLOGICAL SURVEY

WASHINGTON

FEB 25 1931

The Honorable,

The Secretary of the Interior.

Sir:

The accompanying order of classification embraces land adjacent to Glen Creek, Utah, a part of which is occupied by a power project of the Idaho Power Company and the remainder is affected by the proposed extension of this project. As part of the land is now in power use and the development of the remainder is feasible, I recommend the approval of the classification as power-site land (Power-Site Classification No. 259) of the following areas involving approximately 2,992 acres. The lands listed are all shown to be public lands by records of status made by an employee of the Geological Survey on December 20, 1930.

Respectfully,

W.C. Mendenhall

I concur. Acting Director.

Commissioner, General Land Office.

CONSERVATION BRANCH

Mullings
Webb
Jones
Northrop

POWER-SITE CLASSIFICATION NO. 259

Clara Creek, Utah

Under and pursuant to the provisions of the act of Congress approved March 3, 1879 (20 Stat., 394), I hereby classify as power sites the lands hereinafter described in so far as title thereto remains in the United States, and recommend that this classification be given full force and effect under Section 24 of the act of Congress approved June 10, 1920 (41 Stat., 1063):

Salt Lake Meridian, Utah

T. 39 S., R. 16 W., Sec. 21, E½ SE¼;
Sec. 28, NW¼ NE¼, NE¼ NW¼,
S½ NW¼, E½ NW¼ SW¼,
E½ W½ NW¼ SW¼,
NE¼ NW¼ SW¼ SW¼;
Sec. 31, SE¼ SE¼;
Sec. 33, SW¼ NW¼.

T. 40 S., R. 16 W., Sec. 5, lot 2, SW¼ NE¼, NW¼ SW¼,
SE¼ SW¼;
Sec. 7, S½ NE¼, SE¼ SW¼, NW¼ SE¼;
Sec. 8, NE¼ NW¼, SW¼ NW¼;
Sec. 18, NW¼;
Sec. 19, S½ NW¼.

Power-Site Classification No. 259

Clark Creek, Utah

Under and pursuant to the provisions of the act of Congress approved March 3, 1879 (20 Stat., 394), I hereby classify as power sites the lands hereinafter described in so far as title thereto remains in the United States, and recommend that this classification be given FULL force and effect under Section 24 of the act of Congress approved June 10, 1920 (41 Stat., 1063):

Salt Lake Meridian, Utah

T. 29 S., R. 16 W., Sec. 21, NW¼;
Sec. 28, W½ NW¼, NW¼ SW¼.

T. 30 S., R. 16 W., Sec. 3, Lots 2, 3, W½ NW¼, NW¼ SW¼;
Sec. 7, E½ NW¼, SW¼ SW¼, NW¼ SW¼;
Sec. 8, NW¼ NW¼, SW¼ NW¼;
Sec. 18, NW¼;
Sec. 19, E½ NW¼.

Robbins
Tubbs
Hoey

UNITED STATES
DEPARTMENT OF THE INTERIOR
GEOLOGICAL SURVEY
WASHINGTON

T. 40 S., R. 17 W., Sec. 11, N½ NE¼;
Sec. 24, S½ NE¼, N½ SE¼;
Sec. 25, W½ NE¼, NE¼ SW¼,
S½ SW¼, NW¼ SE¼;
Sec. 33, S½ N½, N½ S½;
Sec. 34, S½ N½, N½ SW¼, SE¼;
Sec. 35, NE¼, S½ NW¼, N½ SW¼,
NW¼ SE¼.

The Honorable,

The Secretary of the Interior

W. C. Mendenhall

Sir:

Acting Director

The Peoples Light & Power Company has [illegible] application in the office of the State Engineer of Utah to

Approved March 31, 1931 FEB 25 1931

The tract [illegible] described is adjacent to the stretch of stream proposed to be developed and is recommended for classification as power-site land by an engineer of the Secretary [illegible] Survey. I recommend the approval of this order (Power-Site Classification No. 269, Utah), involving an area of approximately 80 acres. The lands [illegible] by search of status made by an employee of the Survey on June 23, 1932.

Carbon to Federal Power Commission;
Two carbons to General Land Office.

Respectfully,

W. C. Mendenhall

Director.

I concur.

Commissioner, General Land Office.

CONSERVATION BRANCH

T. 40 S., R. 17 W., Sec. 11, N½ NW¼;
Sec. 24, S½ NE¼, S½ SW¼;
Sec. 25, W½ NW¼, NW¼ SW¼,
S½ SW¼, NW¼ SW¼;
Sec. 33, S½ N½, N½ S½;
Sec. 34, S½ N½, N½ SW¼, SW¼;
Sec. 35, NW¼, S½ NW¼, N½ SW¼,
NW¼ SW¼.

W. C. Wendenhall

Acting Director

Approved March 18, 1931 FEB 25 1931

Secretary

Carbon to Federal Power Commission;
Two carbons to General Land Office.

UNITED STATES
DEPARTMENT OF THE INTERIOR
GEOLOGICAL SURVEY
WASHINGTON

AUG -9 1932

The Honorable,

The Secretary of the Interior.

Sir:

The Peoples Light & Power Company has filed an application in the office of the State Engineer of Utah to develop power on Fremont River. The tract herein described is adjacent to the stretch of stream proposed to be developed and is recommended for classification as power-site land by an engineer of the Geological Survey. I recommend the approval of this order (Power-Site Classification No. 269, Utah), involving an area of approximately 80 acres. The lands described are shown to be public lands by search of status made by an employee of the Survey on June 23, 1932.

Respectfully,

W. C. Mendenhall

Director.

I concur.

Commissioner, General Land Office.

UNITED STATES

DEPARTMENT OF THE INTERIOR

GEOLOGICAL SURVEY

WASHINGTON

8

AUG -3 1932

The Honorable,

The Secretary of the Interior.

Sir:

The Peoples Light & Power Company has filed an application in the office of the State Engineer of Utah to develop power on Fremont River. The tract herein described is adjacent to the stretch of stream proposed to be developed and is recommended for classification as power-site land by an engineer of the Geological Survey. I recommend the approval of this order (Power-Site Classification No. 259, Utah), involving an area of approximately 80 acres. The lands described are shown to be public lands by search of status made by an employee of the Survey on June 23, 1932.

Respectfully,

W. C. Mendenhall

Director.

I concur.

Commissioner, General Land Office.

Robbins
Labeda
Hoyt

UNITED STATES
DEPARTMENT OF THE INTERIOR
GEOLOGICAL SURVEY
WASHINGTON

POWER-SITE CLASSIFICATION NO. 269

Fremont River, Utah

OCT 27 1933

Under and pursuant to the provisions of the act of Congress approved March 3, 1879 (20 Stat., 394), I hereby classify as power-sites the lands hereinafter described in so far as title thereto remains in the United States, and recommend that this classification be given full force and effect under Section 24 of the act of Congress approved June 10, 1920 (41 Stat., 1063):

Salt Lake Meridian

T. 29 S., R. 4 E., sec. 13, SW¼ NE¼, SE¼ NW¼.

CONSERVATION BRANCH

Respectfully, W. C. Mendenhall

Director

Approved Aug 12 1933

AUG -9 1933

Secretary.

Carbon to Federal Power Commission
Two carbons to General Land Office

POWER-SITE CLASSIFICATION NO. 269

Fremont River, Utah

Under and pursuant to the provisions of the act of Congress approved March 3, 1879 (20 Stat., 394), I hereby classify as power-sites the lands hereinafter described in so far as title thereto remains in the United States, and recommend that this classification be given full force and effect under Section 24 of the act of Congress approved June 10, 1920 (41 Stat., 1063):

Salt Lake Meridian

T. 29 S., R. 4 E., sec. 13, SW¼ NW¼, NW¼ SW¼.

Director

Approved

Secretary.

Carbon to Federal Power Commission
Two carbons to General Land Office

UNITED STATES
DEPARTMENT OF THE INTERIOR
GEOLOGICAL SURVEY
WASHINGTON

OCT 27 1933

The Honorable,

The Secretary of the Interior.

Sir:

The lands herein described include a strip along the margin of Great Salt Lake which is traversed by a transmission line and an area in the Uinta Basin which will be occupied by conduits, dams, and other project works when the potential power of Uinta River is developed. I recommend the approval of this order (Power-Site Classification No. 277, Utah), involving an area of 336 acres. The lands listed are all shown to be public lands by search of status by an employee of the Geological Survey on October 20, 1933.

Respectfully,

W. C. Mendenhall

Director.

I concur.

Commissioner, General Land Office.

CONSERVATION BRANCH

UNITED STATES

DEPARTMENT OF THE INTERIOR

GEOLOGICAL SURVEY

WASHINGTON

OCT 27 1933

The Honorable,

The Secretary of the Interior.

Sir:

The lands herein described include a strip along the margin of Great Salt Lake which is traversed by a transmission line and an area in the Uinta Basin which will be occupied by conduits, dams, and other project works when the potential power of Uinta River is developed. I recommend the approval of this order (Power-Site Classification No. 277, Utah), involving an area of 336 acres. The lands listed are all shown to be public lands by search of status by an employee of the Geological Survey on October 30, 1933.

Respectfully,

Director.

I concur.

Approved

Commissioner, General Land Office.

CONSERVATION BRANCH

Mellinger
Tubbs
Jones
Mayh

POWER-SITE CLASSIFICATION No. 277

Great Salt Lake

and

Uinta Basin, Utah

Under and pursuant to the provisions of the act of Congress approved March 3, 1879 (20 Stat. 394), I hereby classify as power-sites the lands hereinafter described in so far as title thereto remains in the United States, and recommend that this classification be given full force and effect under Section 24 of the act of Congress approved June 10, 1920 (41 Stat. 1063):

Uinta Special Meridian

T. 3 N., R. 2 W., sec. 31, lot 4, SE¼ SW¼, and SW¼ SE¼.

T. 3 N., R. 3 W., sec. 36, W½ NW¼.

T. 4 N., R. 3 W., sec. 23, NW¼ SE¼;
sec. 35, W½ NE¼.

Salt Lake Meridian

All public lands within 50 ft. of the center line of the transmission line of the Utah Power and Light Company within the following described tracts:

CONSERVATION BRANCH

POWER-SITE CLASSIFICATION No. 277

Great Salt Lake

and

Utah Basin, Utah

Under and pursuant to the provisions of the act of Congress approved March 3, 1879 (20 Stat. 394), I hereby classify as power-sites the lands hereinafter described in so far as title thereto remains in the United States, and recommend that this classification be given full force and effect under Section 24 of the act of Congress approved June 10, 1920 (41 Stat. 1063):

Utah Special Meridian

T. 3 N., R. 2 W., sec. 21, lot 4, SW¼ SW¼, and SW¼ SW¼.

T. 3 N., R. 3 W., sec. 36, W½ NW¼.

T. 4 N., R. 3 W., sec. 23, NW¼ SW¼;
sec. 35, W½ NW¼.

Salt Lake Meridian

All public lands within 50 ft. of the center line of the transmission line of the Utah Power and Light Company within the following described tracts:

UNITED STATES
DEPARTMENT OF THE INTERIOR
GEOLOGICAL SURVEY
WASHINGTON

T. 8 N., R. 2 W., sec. 16, lot 1;
sec. 28, lot 1.

T. 3 S., R. 4 W., sec. 1, lots 1 and 2.

T. 5 S., R. 4 W., sec. 20, SE¼ NE¼.

W. C. Mendenhall

Director

OCT 27 1933

Approved Dec 15 1933

Secretary of the Interior

Respectfully,

W. C. Mendenhall

Director.

Carbon to Federal Power Commission;
Two carbons to General Land Office.

NJT:MJM
10/26/33

Power-Site Classification No. 217 - 3

T. 8 N., R. 2 W., sec. 16, lot 1;
sec. 36, lot 1.

T. 3 S., R. 4 W., sec. 1, lots 1 and 2.

T. 5 S., R. 4 W., sec. 20, SW¼ NW¼.

Director

OCT 27 1933

Approved

Secretary of the Interior

Carbon to Federal Power Commission;
Two carbons to General Land Office.

10/26/33
MLT:MLW

UNITED STATES

DEPARTMENT OF THE INTERIOR

GEOLOGICAL SURVEY

WASHINGTON

FEB 17 1934

The Honorable,

The Secretary of the Interior.

Sir:

The accompanying order of classification embraces a tract of land on Cottonwood Creek, Utah, which a field examination and report by an engineer of the Geological Survey shows is crossed by a pipe line of the constructed Fairview City Power Project. As the land is being used for power purposes I recommend the approval of this order (Power-Site Classification No. 283, Utah) involving an area of 40 acres. The tract listed was shown to be public lands by search of status made by an employee of the Geological Survey on February 8, 1934.

Respectfully,

W. C. Mendenhall

Director.

I concur.

Commissioner, General Land Office.

BEJ:mjm
2/13/34

CONSERVATION BRANCH

UNITED STATES

DEPARTMENT OF THE INTERIOR

GEOLOGICAL SURVEY

WASHINGTON

8

The Honorable,

The Secretary of the Interior.

Sir:

The accompanying order of classification embraces a tract of land on Cottonwood Creek, Utah, which a field examination and report by an engineer of the Geological Survey shows is crossed by a pipe line of the constructed Fairview City Power Project. As the land is being used for power purposes I recommend the approval of this order (Power-Site Classification No. 283, Utah) involving an area of 40 acres. The tract listed was shown to be public lands by search of status made by an employee of the Geological Survey on February 8, 1924.

Respectfully,

Director.

I concur.

Commissioner, General Land Office.

S/13/34
BEJ:mjm

CONSERVATION MANUAL

Mellinger
Garden

UNITED STATES
DEPARTMENT OF THE INTERIOR
GEOLOGICAL SURVEY
WASHINGTON

APR 1 - 1936

POWER-SITE CLASSIFICATION No. 283

Cottonwood Creek, Utah

Under authority vested in me by the act of March 3, 1879 (20 Stat. 394), the following described lands are hereby classified as power sites and, in so far as title thereto remains in the United States, it is recommended that this classification be given full force and effect under the provisions of the act of June 10, 1920 (41 Stat. 1063):

Salt Lake Meridian

T. 13 S., R. 5 E., sec. 31, SE¼ NE¼.

Director

Approved Feb 22 1934 FEB 17 1934

First Assistant Secretary
of the Interior

Carbon to Federal Power Commission.
Three carbons to General Land Office.

BEJ:mjm
2/13/34

CONSERVATION BRANCH

Power-Site Classification No. 385 - 2

UNITED STATES
DEPARTMENT OF THE INTERIOR
GEOLOGICAL SURVEY
WASHINGTON

POWER-SITE CLASSIFICATION No. 385

Cottonwood Creek, Utah

Under authority vested in me by the act of March 3, 1879 (20 Stat. 394), the following described lands are hereby classified as power sites and, in so far as title thereto remains in the United States, it is recommended that this classification be given full force and effect under the provisions of the act of June 10, 1920 (41 Stat. 1063):

Salt Lake Meridian

T. 13 S., R. 5 E., sec. 31, SE¼ NW¼.

Director.

Approved FEB 17 1934

First Assistant Secretary
of the Interior

Carbon to Federal Power Commission.
Three carbons to General Land Office.

BEL:mjm
2/13/34

UNITED STATES

8 DEPARTMENT OF THE INTERIOR

GEOLOGICAL SURVEY

WASHINGTON

APR 1 - 1936

CARDEN

CONSERVATION BRANCH

The Honorable,

The Secretary of the Interior.

Sir:

The accompanying order of classification embraces lands along Gunsight (Cottonwood) Canyon, Navajo Canyon, Cane Wash (Kane Creek), and Chance Creek, Utah, which are within the flowage area of the Glen Canyon reservoir site on Colorado River. This order is supplemental to Power Site Reserve No. 40, and includes the lands which were intended to be withdrawn in that order, but which are more than a quarter mile from the river. I recommend the approval of this order (Power Site Classification No. 294, Colorado River, Utah) involving an area of approximately 9,640 acres. The lands are shown to be public lands by search of status made by an employee of the Geological Survey on February 4, 1936.

Respectfully,

W. C. Mendenhall

Director.

I concur.

Commissioner, General Land Office

UNITED STATES

DEPARTMENT OF THE INTERIOR

GEOLOGICAL SURVEY

WASHINGTON

APR 1 - 1936

CONSERVATION BRANCH

The Honorable,

The Secretary of the Interior.

Sir:

The accompanying order of classification embraces lands along Dunsight (Cottonwood) Canyon, Bevels Canyon, Cane Wash (Bone Creek), and Chance Creek, Utah, which are within the flowage area of the Glen Canyon reservoir site on Colorado River. This order is supplemental to Power Site Reserve No. 10, and includes the lands which were intended to be withdrawn in that order, but which are more than a quarter mile from the river. I recommend the approval of this order (Power Site Classification No. 298, Colorado River, Utah) involving an area of approximately 9,640 acres. The lands are shown to be public lands by reason of status made by an employee of the Geological Survey on February 4, 1936.

Respectfully,

Director.

I concur.

Commissioner, General Land Office

Mullinger
Jones
CARDEN

POWER SITE CLASSIFICATION No. 294

Colorado River Tributaries, Utah

Under authority vested in me by the act of March 3, 1879 (20 Stat. 394), the following described lands are hereby classified as power sites and in so far as title thereto remains in the United States it is recommended that this classification be given full force and effect under the provisions of the act of June 10, 1920 (41 Stat. 1063), as amended by the act of August 26, 1935 (49 Stat. 803):

Salt Lake Meridian

T. 43 S., R. 5 E., sec. 11, S½ NW¼, SW¼, and S½ SE¼;
sec. 12, E½ NE¼, S½ NW¼, E½ SW¼, and SE¼;
sec. 13, NE¼, NE¼ NW¼, S½ NW¼, SW¼, and SE¼;
sec. 14, NE¼, E½ NW¼, NE¼ SW¼, and SE¼;
sec. 22, NE¼;
sec. 23, E½ NE¼, S½ NW¼, SW¼, and SW¼ SE¼;
sec. 24, all;
sec. 25, NW¼ NE¼, S½ NE¼, NW¼, W½ SW¼, and SE¼ SW¼;
sec. 26, W½ NE¼, SW¼ NE¼, N½ NW¼, SE¼ NW¼, N½ SE¼, and SE¼ SE¼;
sec. 35, E½ NE¼, and SW¼ SW¼;
sec. 36, SW¼ NE¼, and NW¼.

T. 43 S., R. 6 E., sec. 2, W½ NW¼, and SW¼ SW¼;
sec. 3, N½, SW¼, W½ SE¼, and SE¼ SE¼;
sec. 4, N½, E½ SW¼, and SE¼;
sec. 5, W½ SW¼;
sec. 6, SE¼;
sec. 7, NE¼, S½ NW¼, and S½;
sec. 8, W½ NW¼, SE¼ NW¼, SW¼, and S½ SE¼;

CARDEN

POWER SITE CLASSIFICATION No. 294

Colorado River Tributaries, Utah

Under authority vested in me by the act of March 3, 1879 (20 Stat. 394), the following described lands are hereby classified as power sites and in so far as title thereto remains in the United States it is recommended that this classification be given full force and effect under the provisions of the act of June 10, 1920 (41 Stat. 1063), as amended by the act of August 26, 1935 (49 Stat. 803):

Salt Lake Meridian

T. 43 S., R. 3 E., sec. 11, S½ NW¼, SW¼, and S½ SE¼;
sec. 12, N½ NE¼, S½ NW¼, W½ SW¼, and SE¼;
sec. 13, NE¼, NE¼ NW¼, E½ NW¼, SW¼, and SE¼;
sec. 14, NW¼, W½ NE¼, NW¼, and SW¼;
sec. 22, NE¼;
sec. 23, N½ NW¼, S½ NW¼, SW¼, and W½ SE¼;
sec. 24, all;
sec. 25, NW¼ NW¼, S½ NW¼, NW¼, W½ SW¼, and SW¼ SE¼;
sec. 26, N½ NE¼, SW¼ NW¼, E½ NW¼, W½ SW¼, and SW¼ SE¼;
sec. 35, N½ NE¼, and SW¼ SE¼;
sec. 36, N½ NW¼, and SW¼ SW¼.

T. 44 S., R. 6 E., sec. 3, W½ NW¼, and SW¼ SW¼;
sec. 4, N½, SW¼, N½ SE¼, and SW¼ SE¼;
sec. 5, W½ SE¼;
sec. 6, SE¼;
sec. 7, NE¼, S½ NW¼, and S½ SW¼;
sec. 8, W½ NW¼, SW¼ NW¼, SW¼, and S½ SE¼;

UNITED STATES

DEPARTMENT OF THE INTERIOR

T. 43 S., R. 6 E., (cont.)
sec. 9, N½, NE¼ SW¼, and SE¼;
sec. 10, all;
sec. 11, W½ NW¼, SW¼, and W½ SE¼;
sec. 14, N½ NE¼, SE¼ NE¼, NE¼ NW¼, and NE¼ SE¼;
sec. 15, NW¼ NE¼, NW¼, and W½ SW¼;
sec. 16, N½ NE¼, SE¼ NE¼, NW¼, N½ SW¼, SW¼ SW¼, and NE¼ SE¼;
sec. 17, N½, NE¼ SW¼, N½ SE¼, and SE¼ SE¼;
sec. 18, N½ NE¼, SE¼ NE¼, N½ NW¼, and SW¼ NW¼;
sec. 21, NE¼ NW¼;
sec. 22, NW¼ NW¼.

W. C. Mendenhall
Director

Approved April 16, 1936

APR 1 - 1936

First Assistant Secretary
of the Interior

Carbon to Federal Power Commission
Three carbons to General Land Office

NJT:mjm
3/27/36
7/27/37

T. 43 S., R. 6 E., sec. 9, NE¼ NW¼ SW¼, and SE¼;
(cont.) sec. 10, all;
sec. 11, W½ NW¼, SW¼, and W½ SE¼;
sec. 14, W½ NW¼, SW¼ NW¼, NW¼ NW¼,
and NW¼ SW¼;
sec. 15, NW¼ NW¼, NW¼, and W½ SW¼;
sec. 16, W½ NW¼, SW¼ NW¼, NW¼,
W½ SW¼, SW¼ SW¼, and
NW¼ SE¼;
sec. 17, W½, NW¼ SW¼, W½ SE¼,
and SW¼ SE¼;
sec. 18, W½ NW¼, SW¼ NW¼, W½ NW¼,
and SW¼ NW¼;
sec. 21, NW¼ NW¼;
sec. 28, NW¼ NW¼.

Director

Approved APR 1 - 1936

First Assistant Secretary
of the Interior

Carbon to Federal Power Commission
Three carbons to General Land Office

3/27/36
NJT:mjm

8

UNITED STATES
DEPARTMENT OF THE INTERIOR
GEOLOGICAL SURVEY
WASHINGTON

Mellinger
Norden.
Jones
Hoyt
Stopler

CARDEN

AUG 3 - 1937

The Honorable,

The Secretary of the Interior.

Sir:

The accompanying order of classification embraces public lands in the Provo River Basin in Utah, which are to be crossed by a proposed transmission line, are occupied by diversion works and conduit or are valuable for conduit location of possible future power projects. I recommend the approval of this order (Power Site Classification NO. 299, Provo River Basin, Utah) involving an area of 280 acres. The lands listed are shown to be public lands by search of status made by an employee of the Geological Survey on March 13, 1937.

W.C. Mendenhall

Respectfully,

W.C. Mendenhall

Director.

I concur.

Commissioner, General Land Office

CEN:mjm
7/27/37

CONSERVATION BRANCH

UNITED STATES

DEPARTMENT OF THE INTERIOR

GEOLOGICAL SURVEY

WASHINGTON

AUG 3 - 1937

The Honorable,

The Secretary of the Interior.

Sir:

The accompanying order of classification embraces public lands in the Provo River Basin in Utah, which are to be crossed by a proposed transmission line, are occupied by diversion works and conduit or are valuable for conduit location of possible future power projects. I recommend the approval of this order (Power Site Classification No. 393, Provo River Basin, Utah) involving an area of 280 acres.

The lands listed are shown to be public lands by search of status made by an employee of the Geological Survey on March 15, 1937.

Respectfully,

Director.

I concur.

Commissioner, General Land Office

CAM:mjm
7/27/37

CONSERVATION BRANCH

UNITED STATES
DEPARTMENT OF THE INTERIOR
WASHINGTON

Mellinger
Norden
Jones
Hayt
CARDEN

POWER SITE CLASSIFICATION No. 299

Provo River Basin, Utah

SEP 1 - 1937

Under authority vested in me by the act of March 3, 1879 (20 Stat. 394), the following described lands are hereby classified as power sites and, in so far as title thereto remains in the United States and subject to valid existing rights, it is recommended that this classification be given full force and effect under the provisions of the act of June 10, 1920 (41 Stat. 1063), as amended by the act of August 26, 1935 (49 Stat 838):

Salt Lake Meridian

T. 5 S., R. 3 E., sec. 13, NE¼ SW¼;
sec. 14, SE¼ NW¼, and E½ SW¼;
sec. 23, SE¼ SE¼;
sec. 24, SW¼ NW¼;
sec. 34, NW¼ SW¼.

W.C. Mendenhall
Director

AUG 3 - 1937

Approved Aug 14, 1937

First Assistant Secretary
of the Interior

Carbon to Federal Power Commission
Three carbons to General Land Office

CEN:mjm
7/27/37

CONSERVATION BRANCH

Power Site Classification No. 299 - 3

UNITED STATES

DEPARTMENT OF THE INTERIOR

POWER SITE CLASSIFICATION No. 299

Provo River Basin, Utah

Under authority vested in me by the act of March 3, 1879 (20 Stat. 394), the following described lands are hereby classified as power sites and, in so far as title thereto remains in the United States and subject to valid existing rights, it is recommended that this classification be given full force and effect under the provisions of the act of June 10, 1920 (41 Stat. 1063), as amended by the act of August 26, 1935 (49 Stat. 838):

Salt Lake Meridian

T. 3 S., R. 3 E., sec. 13, NE¼ SW¼;
sec. 14, SW¼ NW¼, and N½ SW¼;
sec. 23, SW¼ SW¼;
sec. 24, SW¼ NW¼;
sec. 25, NW¼ SW¼.

Director

AUG 3 - 1937

Approved

Acting Assistant Secretary
of the Interior

Carbon to Federal Power Commission
Three carbons to General Land Office

CHN:m.jm
7/27/37

8

UNITED STATES
DEPARTMENT OF THE INTERIOR
GEOLOGICAL SURVEY
WASHINGTON

Mellinger
Jones
Stoth

SEP 1 - 1937

The Honorable,

The Secretary of the Interior.

Sir:

Lands within ¼ mile of Colorado River in Utah in certain townships were withdrawn in temporary power site withdrawal No. 40 on August 13, 1909, and were placed in Power Site Reserve No. 40 on July 2, 1910. Many of these townships are still unsurveyed but topographic surveys of the Colorado River made in recent years show that in many places lands more than ¼ mile from the river will be overflowed when proposed reservoirs for storage and power are built. In order to protect these additional lands which have power site value I recommend the approval of the accompanying order (Power Site Classification No. 302, Utah) involving an area of 54,168 acres. The lands listed are all shown to be public lands by search of status made by an employee of the Geological Survey on May 28, 1937.

Respectfully yours,

W. C. Mendenhall

Director.

I concur.

Commissioner, General Land Office.

CONSERVATION BRANCH

UNITED STATES
DEPARTMENT OF THE INTERIOR
GEOLOGICAL SURVEY
WASHINGTON

SEP 1 - 1937

The Honorable,

The Secretary of the Interior.

Sir:

Lands within ½ mile of Colorado River in Utah in certain townships were withdrawn in temporary power site withdrawal No. 40 on August 17, 1909, and were placed in Power Site Reserve No. 40 on July 2, 1910. Many of these townships are still unsurveyed but topographic surveys of the Colorado River made in recent years show that in many places lands more than ½ mile from the river will be overflowed when proposed reservoirs for storage and power are built. In order to protect these additional lands which have power site value I recommend the approval of the accompanying order (Power Site Classification No. 302, Utah) involving an area of 5½,168 acres. The lands listed are all shown to be public lands by search of status made by an employee of the Geological Survey on May 26, 1937.

Respectfully yours,

I concur.

Director.

Commissioner, General Land Office.

CONSERVATION ACTION

Mellinger

Power Site Classification No. 302

Colorado River, Utah

Under authority vested in me by the act of March 3, 1879 (20 Stat. 394), the following described lands are hereby classified as power sites and, in so far as title thereto remains in the United States, it is recommended that subject to valid existing rights this classification be given full force and effect under the provisions of the act of June 10, 1920 (41 Stat. 1063), as amended by the act of August 26, 1935 (49 Stat. ~~383~~ #38):

Salt Lake Meridian

T. 43 S., R. 3 E., sec. 25, S½ NW¼, and SW¼;
sec. 26, SE¼ NW¼, SW¼, NE¼ SE¼, and S½ SE¼;
sec. 27, SE¼;
sec. 35, N½, and NE¼ SE¼;
sec. 36, all.

T. 44 S., R. 3 E., sec. 1, N½, and NE¼ NW¼.

T. 43 S., R. 4 E., sec. 10, S½ SE¼;
sec. 14, NW¼ NW¼, S½ N½, and S½;
sec. 15, NE¼, and N½ SE¼;
sec. 23, N½, N½ NW¼, SE¼ NW¼, and N½ SW¼;
sec. 24, S½ NW¼, N½ SW¼, and SW¼ SW¼;
sec. 25, NW¼ NW¼, S½ N½, and S½;
sec. 26, all;
sec. 31, lots 1 and 2;
sec. 32, NW¼, NW¼ SW¼, and S½ S½;
sec. 33, S½ S½;
sec. 34, S½ SW¼;
sec. 35, N½, NE¼ NW¼, and S½ SW¼;
sec. 36, all.

Power Site Classification No. 302 - 2

Wellington

Power Site Classification No. 302

Colorado River, Utah

Under authority vested in me by the act of March 3, 1879 (20 Stat. 394), the following described lands are hereby classified as power sites and, in so far as title thereto remains in the United States, it is recommended that subject to valid existing rights this classification be given full force and effect under the provisions of the act of June 10, 1920 (41 Stat. 1063), as amended by the act of August 26, 1935 (49 Stat. ~~353~~ 838 Aug.):

Salt Lake Meridian

T. 43 S., R. 3 E., sec. 25, S½ NW¼, and SW¼;
sec. 26, SE¼ NW¼, SW¼, NE¼ SE¼, and S½ SE¼;
sec. 27, SE¼;
sec. 35, N½, and NE¼ SE¼;
sec. 36, all.

T. 44 S., R. 3 E., sec. 1, N½, and NE¼ NW¼.

T. 43 S., R. 4 E., sec. 10, S½ SW¼;
sec. 14, NW¼ NW¼, S½ N½, and S½;
sec. 15, NE¼, and N½ SW¼;
sec. 23, N½, N½ NW¼, SE¼ NW¼, and E½ SW¼;
sec. 24, S½ NW¼, N½ SW¼, and SW¼ SW¼;
sec. 25, NW¼ NW¼, S½ N½, and S½;
sec. 26, all;
sec. 31, lots 1 and 2;
sec. 32, NW¼, NW¼ SW¼, and S½ S½;
sec. 33, S½ S½;
sec. 34, S½ SW¼;
sec. 35, N½, NE¼ NW¼, and S½ SW¼;
sec. 36, all.

T. 44 S., R. 4 E., sec. 1, E½, and NW¼;
sec. 2, N½, SW¼, and NW¼ SE¼;
sec. 3, SW¼ NE¼, W½, and W½ SE¼;
sec. 4, all;
sec. 5, all;
sec. 6, lots 2, 3, and 4,
S½ NE¼, SE¼ NW¼, E½ SW¼,
and SE¼;
sec. 8, lots 1, 2, 3, and 4;
sec. 9, lots 1, 2, 3, and 4;
sec. 10, lots 1, 2, 3, and 4;
sec. 11, lots 1, 2, 3, and 4;
sec. 12, lots 1, 2, 3, and 4.

T. 38 S., R. 10 E., sec. 1, lots 1, 2, and 3,
S½ NE¼, SE¼ NW¼, and SE¼;
sec. 10, S½ NE¼, SE¼ NW¼, and
NE¼ SE¼;
sec. 11, SW¼ NW¼, SW¼, and W½ SE¼;
sec. 12, NE¼, and E½ SE¼;
sec. 13, NE¼ NE¼, S½ NW¼, and S½;
sec. 14, E½, N½ NW¼, SE¼ NW¼,
and SW¼;
sec. 15, NE¼ NE¼;
sec. 24, N½, NW¼ SW¼, E½ SW¼,
and SE¼;
sec. 25, NE¼, E½ NW¼, E½ SE¼,
and NW¼ SE¼.

T. 41 S., R. 11 E., sec. 23, SE¼ SE¼;
sec. 26, NE¼ SW¼, S½ SW¼, and
W½ E½;
sec. 27, NE¼ SE¼;
sec. 32, S½ SE¼;
sec. 33, S½;
sec. 34, NE¼ NE¼, SW¼ NE¼, and SW¼.

T. 42 S., R. 11 E., sec. 4, lot 4, SW¼ NW¼, N½ SW¼,
SE¼ SW¼, and SW¼ SE¼;
sec. 5, lots 1, and 2, SE¼ NE¼, and
NE¼ SE¼;
sec. 9, W½ NE¼, and E½ NW¼.

T. 41 S., R. 12 E., sec. 7, lots 2, 3, 4, 5, and 6, SE¼ NW¼, NW¼ SE¼, and S½ SE¼.

Every smallest legal subdivision not previously withdrawn for power purposes in the following described townships any portion of which when surveyed shall be found to lie below the 3600-foot contour as shown on a map of Colorado River entitled Plan and Profile of Colorado River Lees Ferry, Arizona, to mouth of Green River, Utah; San Juan River, Mouth to Chinle Creek, Utah, and certain tributaries; published in 22 sheets by the U. S. Geological Survey:

Salt Lake Meridian

T. 42 S., R. 7 E.,
T. 43 S., R. 7 E.,
T. 42 S., R. 8 E.,
T. 43 S., R. 8 E.,
T. 40 S., R. 9 E.,
T. 41 S., R. 9 E.,
T. 42 S., R. 9 E.,
T. 43 S., R. 9 E.,
T. 39 S., R. 10 E.,
T. 40 S., R. 10 E.,
T. 41 S., R. 10 E.,
T. 42 S., R. 10 E.,
T. 37 S., R. 11 E.,
T. 38 S., R. 11 E.,
T. 39 S., R. 11 E.,
T. 40 S., R. 11 E.,
T. 36 S., R. 12 E.,
T. 37 S., R. 12 E.,
T. 38 S., R. 12 E.,
T. 39 S., R. 12 E.,
T. 40 S., R. 12 E.,
T. 34 S., R. 13 E., unsurveyed secs. 13 and 24, and unsurveyed portions of secs. 25, 34, 35, and 36.
T. 35 S., R. 13 E.,
T. 36 S., R. 13 E.,
T. 37 S., R. 13 E.,
T. 33 S., R. 14 E.,
T. 34 S., R. 14 E.,
T. 35 S., R. 14 E.,
T. 36 S., R. 14 E.

W. C. Mendenhall
Director

SEP 1 - 1937

Approved Oct. 14 1937

First Assistant Secretary of the Interior

Carbon to Federal Power Commission
Three carbons to Sanitary Commission

BEJ:mjm
8/30/37

T. 41 S., R. 12 E., sec. 7, lots 2, 3, 4, 5, and 6, SE¼ NW¼, NE¼ SE¼, and S½ SE¼.

Every smallest legal subdivision not previously withdrawn for power purposes in the following described townships any portion of which when surveyed shall be found to lie below the 3600-foot contour as shown on a map of Colorado River entitled Plan and Profile of Colorado River Lees Ferry, Arizona, to mouth of Green River, Utah; San Juan River, Mouth to Chinle Creek, Utah, and certain tributaries; published in 22 sheets by the U. S. Geological Survey:

Salt Lake Meridian

T. 42 S., R. 7 E.,
T. 43 S., R. 7 E.,
T. 42 S., R. 8 E.,
T. 43 S., R. 8 E.,
T. 40 S., R. 9 E.,
T. 41 S., R. 9 E.,
T. 42 S., R. 9 E.,
T. 43 S., R. 9 E.,
T. 39 S., R. 10 E.,
T. 40 S., R. 10 E.,
T. 41 S., R. 10 E.,
T. 42 S., R. 10 E.,
T. 37 S., R. 11 E.,
T. 38 S., R. 11 E.,
T. 39 S., R. 11 E.,
T. 40 S., R. 11 E.,
T. 36 S., R. 12 E.,
T. 37 S., R. 12 E.,
T. 38 S., R. 12 E.,
T. 39 S., R. 12 E.,
T. 40 S., R. 12 E.,
T. 34 S., R. 13 E., unsurveyed secs. 13 and 24, and unsurveyed portions of secs. 23, 34, 35, and 36.

T. 35 S., R. 13 E.,
T. 36 S., R. 13 E.,
T. 37 S., R. 13 E.,
T. 33 S., R. 14 E.,
T. 34 S., R. 14 E.,
T. 35 S., R. 14 E.,
T. 36 S., R. 14 E.

UNITED STATES
DEPARTMENT OF THE INTERIOR

Every smallest legal subdivision not previously withdrawn for power purposes in the following described townships any portion of which when surveyed shall be found to lie below the 3900-foot contour as shown on a map of Colorado River entitled Plan and Profile of Colorado River Lees Ferry, Arizona, to mouth of Green River, Utah, San Juan River, Mouth to Chinle Creek, Utah, and certain tributaries; published in 22 sheets by the U. S. Geological Survey:

Salt Lake Meridian

T. 33 S., R. 15 E.,
T. 34 S., R. 15 E.,
T. 32 S., R. 16 E.,
T. 33 S., R. 16 E.,
T. 31 S., R. 17 E.,
T. 32 S., R. 17 E.,
T. 33 S., R. 17 E.,
T. 30 S., R. 18 E.,
T. 31 S., R. 18 E.,
T. 32 S., R. 18 E.,
T. 33 S., R. 18 E.

W. C. Mendenhall
Director

SEP 1 - 1937

Approved Oct. 14, 1937

First Assistant Secretary
of the Interior

Carbon to Federal Power Commission
Three carbons to General Land Office

BEJ:mjm
8/30/37

CONSERVATION BRANCH

Every smallest legal subdivision not previously withdrawn for power purposes in the following described townships any portion of which when surveyed shall be found to lie below the 3900-foot contour as shown on a map of Colorado River entitled Plan and Profile of Colorado River Lees Ferry, Arizona, to mouth of Green River, Utah, San Juan River, Mouth to Chinle Creek, Utah, and certain tributaries; published in 22 sheets by the U. S. Geological Survey:

Salt Lake Meridian

T. 33 S., R. 15 E.,
T. 34 S., R. 15 E.,
T. 32 S., R. 16 E.,
T. 33 S., R. 16 E.,
T. 31 S., R. 17 E.,
T. 32 S., R. 17 E.,
T. 33 S., R. 17 E.,
T. 30 S., R. 18 E.,
T. 31 S., R. 18 E.,
T. 32 S., R. 18 E.,
T. 33 S., R. 18 E.

W. O. Wendenhall
Director

SEP 1 - 1937

Approved Oct. 14, 1937

First Assistant Secretary
of the Interior

Carbon to Federal Power Commission
Three carbons to General Land Office

BEJ:mjm
8/30/37

8

UNITED STATES
DEPARTMENT OF THE INTERIOR
GEOLOGICAL SURVEY
WASHINGTON

Mellinger
Tubbs
Nordeen.
Stebly

AUG 31 1938

The Honorable,

The Secretary of the Interior.

Sir:

The accompanying order of classification embraces lands near Colorado River, Utah, which are shown by the survey and independent resurvey of T. 23 S., R. 24 E., Salt Lake meridian, approved December 9, 1937, to lie within the area known to contain valuable potential water power, partly withdrawn in Power Site Reserve No. 34, and Power Site Classification No. 108. I recommend the approval of this order (Power Site Classification No. 309, Colorado River, Utah) involving an area of approximately 881 acres. The lands are all shown to be public lands by search of status made by an employee of the Geological Survey on August 12, 1938.

Respectfully,

W.C. Mendenhall

W.C. Mendenhall

Director.

I concur.

Commissioner, General Land Office.

CONSERVATION BRANCH

NJT:mjm
8/25/38

CONSERVATION BRANCH

UNITED STATES
DEPARTMENT OF THE INTERIOR
GEOLOGICAL SURVEY
WASHINGTON

AUG 31 1938

The Honorable,

The Secretary of the Interior.

Sir:

The accompanying order of classification embraces lands near Colorado River, Utah, which are shown by the survey and independent resurvey of T. 21 S., R. 24 E., Salt Lake meridian, approved December 5, 1917, to lie within the area known to contain valuable potential water power, partly within Power Site Reserve No. 4, and Power Site Classification No. 108. I recommend the approval of this order (Power Site Classification No. 309, Colorado River, Utah) involving an area of approximately 881 acres. The lands are all shown to be public lands by account of status made by an employee of the Geological Survey on August 12, 1938.

Respectfully,

Director.

I concur.

Commissioner, General Land Office.

Mellinger
Tudor
Nordeen.
Flotty

UNITED STATES
DEPARTMENT OF THE INTERIOR
GEOLOGICAL SURVEY

POWER SITE CLASSIFICATION No. 309

Colorado River, Utah

Under authority vested in me by the act of March 3, 1879 (20 Stat. 394), the following described lands are hereby classified as power sites and, in so far as title thereto remains in the United States and subject to valid existing rights, it is recommended that this classification be given full force and effect under the provisions of the act of June 10, 1920 (41 Stat. 1063), as amended by the act of August 26, 1935 (49 Stat. 838):

SALT LAKE MERIDIAN

T. 23 S., R. 24 E., sec. 7, NE¼ SW¼;
sec. 8, NE¼ NW¼;
sec. 17, SW¼ NE¼, N½ SW¼, and N½ SE¼;
sec. 18, SW¼ NE¼, SE¼ NW¼, E½ SW¼, and NE¼ SE¼;
sec. 19, lots 3, and 4;
sec. 30, lots 2, 3, and 4;
sec. 31, lots 1, 2, 3, and 4.

W C Mendenhall

W C Mendenhall
Director

Approved Sept. 16, 1938

AUG 31 1938

Assistant Secretary of the Interior.

Three carbons to General Land Office
Carbon to Federal Power Commission

NJT:mjm
8/25/38

CONSERVATION BRANCH

Power Site Classification No. 309 - 2

POWER SITE CLASSIFICATION No. 309

Colorado River, Utah

Under authority vested in me by the act of March 3, 1879 (20 Stat. 394), the following described lands are hereby classified as power sites and, in so far as title thereto remains in the United States and subject to valid existing rights, it is recommended that this classification be given FULL force and effect under the provisions of the act of June 10, 1920 (41 Stat. 1063), as amended by the act of August 26, 1935 (49 Stat. 838):

SALT LAKE MERIDIAN

T. 25 S., R. 24 E., sec. 7, NW¼ SW¼;
sec. 8, NW¼ NW¼;
sec. 17, SW¼ NW¼, NW¼ SW¼,
and NW¼ SW¼;
sec. 18, SW¼ NE¼, SE¼ NW¼,
NW¼ SW¼, and NW¼ SE¼;
sec. 19, lots 3, and 4;
sec. 30, lots 2, 3, and 4;
sec. 31, lots 1, 2, 3, and 4.

Director

Approved AUG 31 1938

Assistant Secretary of
the Interior.

Three carbons to General Land Office
Carbon to Federal Power Commission

8/25/38
NLT:mjm

6

UNITED STATES
DEPARTMENT OF THE INTERIOR
GEOLOGICAL SURVEY
WASHINGTON

Mellinger
Norlen
Jones
Hotchkiss

FEB 11 1939

The Honorable,

The Secretary of the Interior.

Sir:

The accompanying order of classification embraces lands in the Provo River Basin in Utah, which are valuable for conduit location of possible future power projects. I recommend the approval of this order (Power Site Classification No. 312, Provo River Basin, Utah) involving an area of 1,474 acres. The lands listed are all shown to be public lands by search of status made by an employee of the Geological Survey on March 13, 1937.

Respectfully,

W. E. Mendenhall

Director.

I concur.

W. E. Mendenhall
Director

Commissioner, General Land Office

FEB 11 1939

Under Secretary
of the Interior

CEN:mjm
2/9/39

Three carbons to General Land Office
Carbon to Forest Service
Carbon to Federal Power Commission

CEN:mjm
2/9/39

CONSERVATION BRANCH

UNITED STATES
DEPARTMENT OF THE INTERIOR
GEOLOGICAL SURVEY
WASHINGTON

FEB 11 1939

The Honorable,

The Secretary of the Interior.

Sir:

The accompanying order of classification embraces lands in the Provo River Basin in Utah, which are valuable for coalsite location of possible future power projects. I recommend the approval of this order (Power Site Classification No. 378, Provo River Basin, Utah) involving an area of 1,474 acres. The lands listed are all shown to be public lands by surveys of notes made by an employee of the Geological Survey on March 13, 1937.

Respectfully,

Director.

I concur.

Commissioner, General Land Office

CEN:m.jm
2/9/39

CONSERVATION BRANCH

Mellinger
Norden
Jones
Northrop

UNITED STATES
DEPARTMENT OF THE INTERIOR
GENERAL LAND OFFICE
WASHINGTON

Power Site Classification No. 312

Provo River Basin, Utah

Under authority vested in me by the act of March 3, 1879 (20 Stat. 394), the following described lands are hereby classified as power sites and, in so far as title thereto remains in the United States and subject to valid existing rights, it is recommended that this classification be given full force and effect under the provisions of the act of June 10, 1920 (41 Stat. 1063), as amended by the act of August 26, 1935 (49 Stat. 838):

Salt Lake Meridian

T. 2 S., R. 7 E., sec. 35, SW¼ NE¼, and SE¼ NW¼;
sec. 36, N½ S½, and SE¼ SE¼.

T. 3 S., R. 7 E., sec. 1, lot 1;
sec. 2, lot 4;
sec. 3, NE¼ SE¼, and SW¼ SE¼.

T. 3 S., R. 8 E., sec. 1, lots 2 and 3;
sec. 2, lots 1 and 2, W½ SW¼;
sec. 3, S½ NE¼, and SE¼;
sec. 6, lots 3 and 4;
sec. 9, SW¼ NE¼, and NE¼ SE¼;
sec. 10, N½ N½, SW¼ NE¼,
SE¼ NW¼, and N½ SW¼;
sec. 11, NW¼ NW¼.

W.C. Mendenhall
Director

Approved March 2, 1939

FEB 11 1939

Under Secretary
of the Interior

Three carbons to General Land Office
Carbon to Forest Service
Carbon to Federal Power Commission
CEN:mjm
2/9/39

Power Site Classification No. 312 - 2

Power Site Classification No. 312

Provo River Basin, Utah

Under authority vested in me by the act of March 3, 1879 (20 Stat. 394), the following described lands are hereby classified as power sites and, in so far as title thereto remains in the United States and subject to valid existing rights, it is recommended that this classification be given full force and effect under the provisions of the act of June 10, 1920 (41 Stat. 1063), as amended by the act of August 26, 1935 (49 Stat. 838):

Salt Lake Meridian

T. 2 S., R. 7 E., sec. 34, SW¼ NE¼, and SE¼ NE¼;
sec. 36, N½ S½, and SE¼ SE¼.

T. 3 S., R. 7 E., sec. 1, lot 1;
sec. 2, lot 4;
sec. 3, NE¼ SE¼, and SW¼ SE¼.

T. 3 S., R. 8 E., sec. 1, lots 2 and 3;
sec. 2, lots 1 and 2, N½ SW¼;
sec. 3, S½ NE¼, and SE¼;
sec. 6, lots 3 and 4;
sec. 9, SW¼ NE¼, and NE¼ SE¼;
sec. 10, N½ N½, SW¼ NE¼,
SE¼ NW¼, and N½ SW¼;
sec. 11, NW¼ NW¼.

W. Wendenhall
Director

Approved March 2, 1939

FEB 11 1939

Under Secretary
of the Interior

Three carbons to General Land Office
Carbon to Forest Service
Carbon to Federal Power Commission

CEN:mjm
2/9/39

UNITED STATES
DEPARTMENT OF THE INTERIOR
GEOLOGICAL SURVEY
WASHINGTON

DEC 20 1940

The Honorable,

The Secretary of the Interior.

Sir:

The accompanying order of classification embraces certain lands adjacent to Cottonwood Canyon, a tributary of Dolores River, Utah, which might be affected by backwater from a high dam on the Dolores River or the Colorado River. I recommend the approval of this order (Power Site Classification No. 322, Utah) involving an area of 1,000 acres. The lands listed are shown to be public lands by search of status made by an employee of the Geological Survey, October 25, 1940.

Respectfully,

W. C. Mendenhall

Director.

I concur.

Commissioner, General Land Office

ROH:mjm
12/18/40

CONSERVATION BRANCH

UNITED STATES
DEPARTMENT OF THE INTERIOR
GEOLOGICAL SURVEY
WASHINGTON

DEC 20 1940

The Honorable,

The Secretary of the Interior.

Sir:

The accompanying order of classification embraces certain lands adjacent to Cottonwood Canyon, a tributary of Dolores River, Utah, which might be affected by backwater from a high dam on the Dolores River or the Colorado River. I recommend the approval of this order (Power Site Classification No. 322, Utah) involving an area of 1,000 acres. The lands listed are shown to be public lands by records of status made by an employee of the Geological Survey, October 25, 1940.

Respectfully,

Director.

I concur.

Director, General Land Office

RCH:mjm
12/18/40

CONSERVATION BRANCH

Wyland
Jones
Stoker

UNITED STATES
DEPARTMENT OF THE INTERIOR
GEOLOGICAL SURVEY
WASHINGTON

MAY 29 1941

Power Site Classification No. 322

Cottonwood Canyon, Utah

Under authority vested in me by the act of March 3, 1879 (20 Stat. 394), the following described lands are hereby classified as power sites and, in so far as title thereto remains in the United States and subject to valid existing rights, it is recommended that this classification be given full force and effect under the provisions of the act of June 10, 1920 (41 Stat. 1063), as amended by the act of August 26, 1935 (49 Stat. 838):

Salt Lake Meridian

T. 24 S., R. 25 E., sec. 9, NE¼SE¼, and S½SE¼;
sec. 10, NE¼, SE¼NW¼, and S½;
sec. 11, SW¼SW¼;
sec. 14, W½NW¼;
sec. 15, NE¼, and E½NW¼.

W. C. Mendenhall

Director

DEC 20 1940

Approved Feb. 24, 1941

Assistant Secretary

Original and three carbons to General Land Office
Carbon to Federal Power Commission
Carbon to Bureau of Reclamation

ROH:mjm
12/18/40

CONSERVATION BRANCH

Wyland
Jones
Cotton

UNITED STATES
DEPARTMENT OF THE INTERIOR

Power Site Classification No. 322

Cottonwood Canyon, Utah

DEC 20 1940

Under authority vested in me by the act of March 3, 1879 (20 Stat. 394), the following described lands are hereby classified as power sites and, in so far as title thereto remains in the United States and subject to valid existing rights, it is recommended that this classification be given full force and effect under the provisions of the act of June 10, 1920 (41 Stat. 1063), as amended by the act of August 26, 1935 (49 Stat. 838):

Salt Lake Meridian

T. 24 S., R. 25 E., sec. 9, NE¼SE¼, and S½SE¼;
sec. 10, NE¼, SE¼NW¼, and S½;
sec. 11, SE¼SW¼;
sec. 14, W½NW¼;
sec. 15, NE¼, and S½NW¼.

W. O. Wendenhall

Director

DEC 20 1940

Approved Feb. 24 1941

Assistant Secretary

Original and three carbons to General Land Office
Carbon to Federal Power Commission
Carbon to Bureau of Reclamation

ROH:mjm
12/18/40

8

UNITED STATES
DEPARTMENT OF THE INTERIOR
GEOLOGICAL SURVEY
WASHINGTON

MAY 29 1941

Norkeen
Jones
Forthrop

The Honorable,

The Secretary of the Interior.

Sir:

Lands along the Colorado River and its tributaries in certain unsurveyed townships in Utah because of their power-site value have been withdrawn by various orders of power site withdrawals. A protraction, made by the General Land Office in connection with Grazing District No. 6, indicates a probability that townships not listed in the previous orders may be created. It was the intent of the original orders to withdraw lands along the entire courses of the rivers between certain defined points. It has been held however, that unless the township crossed by the river is listed in the original order, the order does not withdraw lands in that township. In order to protect the power-site value of such lands and of lands falling within the flowage of possible reservoir sites I recommend the approval of the accompanying order (Power Site Classification No. 323, Colorado River and Tributaries, Utah) involving 14,155 acres. The lands listed are all shown to be public lands by search of status made by an employee of the Geological Survey on March 12, 1941.

Respectfully,

W.C. Mendenhall

Director.

I concur.

Commissioner, General Land Office

CONSERVATION BRANCH

CEN:mjm
5/27/41

UNITED STATES
DEPARTMENT OF THE INTERIOR
GEOLOGICAL SURVEY

WASHINGTON MAY 29 1941

The Honorable,

The Secretary of the Interior.

Sir:

Lands along the Colorado River and its tributaries in certain unsurveyed townships in Utah because of their power-site value have been withdrawn by various orders of power site withdrawals. A protraction, made by the General Land Office in connection with Grazing District No. 6, indicates a probability that townships not listed in the previous orders may be created. It was the intent of the original orders to withdraw lands along the entire courses of the rivers between certain defined points. It has been held however, that unless the township crossed by the river is listed in the original order, the order does not withdraw lands in that township. In order to protect the power-site value of such lands and of lands falling within the flowage of possible reservoir sites I recommend the approval of the accompanying order (Power Site Classification No. 327, Colorado River and Tributaries, Utah) involving 14,159 acres. The lands listed are all shown to be public lands by records of status made by an employee of the Geological Survey on March 12, 1941.

Respectfully,

Director.

I concur.

Commissioner, General Land Office

CEM:mjm
5/27/41

CONSERVATION BRANCH

Myrdeen.
Jones
Rothrop

Power Site Classification No. 323

Colorado River and Tributaries, Utah

Under authority vested in me by the act of March 3, 1879 (20 Stat. 394; 43 U.S.C. 31, 41), the following described lands are hereby classified as power sites and in so far as title thereto remains in the United States and subject to valid existing rights, it is recommended that this classification be given full force and effect under the provisions of section 24 of the act of June 10, 1920 (41 Stat. 1075, 16 U.S.C. 818), as amended by the act of August 26, 1935 (49 Stat. 846; 16 U.S.C., Supp. V. 818):

Salt Lake Meridian

Every smallest legal subdivision along the Colorado River and its tributaries from the Utah-Arizona state boundary line upstream to Mile 185.5 not previously withdrawn for power purposes which when surveyed will lie in whole or in part below the 3,600-foot contour as shown on a map of the Colorado River entitled "Plan and Profile of Colorado River Lees Ferry, Arizona, to mouth of Green River, Utah; San Juan River, Mouth to Chinle Creek, Utah, and certain tributaries", published in 22 sheets by the United States Geological Survey;

and every smallest legal subdivision along the Colorado River and its tributaries upstream from Mile 185.5 not previously withdrawn for power purposes which when surveyed will lie in whole or in part below the 4,100-foot contour as shown on maps (a) of the Colorado River entitled "Plan and Profile of Colorado River Lees Ferry, Arizona, to

UNITED STATES
DEPARTMENT OF THE INTERIOR
GEOLOGICAL SURVEY
WASHINGTON
MAY 29 1941

Power Site Classification No. 323
Colorado River and Tributaries, Utah

Under authority vested in me by the act of March 3, 1879 (20 Stat. 394; 43 U.S.C. 31), the following described lands are hereby classified as power sites and in so far as title thereto remains in the United States and subject to valid existing rights, it is recommended that this classification be given full force and effect under the provisions of section 24 of the act of June 10, 1920 (41 Stat. 1075, 16 U.S.C. 818), as amended by the act of August 26, 1935 (49 Stat. 846; 16 U.S.C., Supp. V, 818):

Salt Lake Meridian

Every unallott legal subdivision along the Colorado River and its tributaries from the Utah-Arizona state boundary line upstream to Mile 187.5 not previously withdrawn for power purposes which when surveyed will lie in whole or in part below the 3,600-foot contour as shown on a map of the Colorado River entitled "Plan and Profile of Colorado River Lees Ferry, Arizona, to mouth of Green River, Utah; San Juan River, Mouth to Chinle Creek, Utah, and certain tributaries", published in 22 sheets by the United States Geological Survey:

and every smallest legal subdivision along the Colorado River and its tributaries upstream from Mile 187.5 not previously withdrawn for power purposes which when surveyed will lie in whole or in part below the 4,100-foot contour as shown on maps (a) of the Colorado River entitled "Plan and Profile of Colorado River Lees Ferry, Arizona, to

mouth of Green River, Utah; San Juan River, Mouth to Chinle Creek, Utah, and certain tributaries", published in 22 sheets by the United States Geological Survey;

(b) of the Colorado River (formerly called Grand River) entitled "Plan and Profile of Grand River, Green River to Castle Creek, Utah", published in five sheets by the United States Geological Survey; and

(c) of the Green River entitled "Plan and Profile of Green River Mouth to Gunnison Butte, Utah", surveyed by the United States Bureau of Reclamation and published in nine sheets by the United States Geological Survey.

This order embraces all unsurveyed lands within the area herein described not previously withdrawn by Executive Orders of July 2, 1910, creating Power Site Reserves Nos. 34, 40, 42, and 122, and by Order of Power Site Classification No. 302, approved October 14, 1937, including the unsurveyed townships which when surveyed will probably be designated as follows:

Salt Lake Meridian

(below the 3,600-foot contour)

T. 42 S., R. 5 E.
T. 44 S., R. 5 E., unsurveyed portion along left bank of the Colorado River.
T. 42 S., R. 6 E.
T. 43 S., R. 6 E., unsurveyed portion along left bank of the Colorado River.
T. 44 S., R. 6 E., unsurveyed portion along left bank of the Colorado River.
T. 39 S., R. 9 E.
T. 40½ S., R. 9 E.
T. 37 S., R. 10 E.
T. 38½ S., R. 11 E.
T. 33 S., R. 13 E.

mouth of Green River, Utah; San Juan River, South to Chinle Creek, Utah, and certain tributaries", published in 22 sheets by the United States Geological Survey:

(b) of the Colorado River (formerly called Grand River) entitled "Plan and Profile of Grand River, Green River to Castle Creek, Utah", published in five sheets by the United States Geological Survey; and

(c) of the Green River entitled "Plan and Profile of Green River North to Manatee Butte, Utah", surveyed by the United States Bureau of Reclamation and published in nine sheets by the United States Geological Survey.

This order embraces all unsurveyed lands within the area herein described not previously withdrawn by Executive Orders of July 2, 1910, creating Power Site Reserve Nos. 34, 50, 52, and 122, and by Order of Power Site Classification No. 102, approved October 14, 1927, including the unsurveyed townships which when surveyed will probably be designated as follows:

Salt Lake Meridian

(below the 3,600-foot contour)

T. 42 S., R. 5 E.
T. 43 S., R. 5 E., unsurveyed portion along left bank of the Colorado River.
T. 42 S., R. 6 E.
T. 43 S., R. 6 E., unsurveyed portion along left bank of the Colorado River.
T. 44 S., R. 6 E., unsurveyed portion along left bank of the Colorado River.
T. 39 S., R. 9 E.
T. 40 S., R. 9 E.
T. 37 S., R. 10 E.
T. 38 S., R. 11 E.
T. 39 S., R. 13 E.

UNITED STATES
DEPARTMENT OF THE INTERIOR
GEOLOGICAL SURVEY
WASHINGTON 25, D. C.

T. 35½ S., R. 13 E.
T. 40 S., R. 13 E.;

and (below the 4,100-foot contour)

T. 32 S., R. 16 E.
T. 33 S., R. 16 E.
T. 25 S., R. 17 E.
T. 26 S., R. 17 E.
T. 27 S., R. 17 E.
T. 28 S., R. 17 E.
T. 29 S., R. 17 E.
T. 31 S., R. 17 E.
T. 32 S., R. 17 E.
T. 33 S., R. 17 E.
T. 25 S., R. 18 E.
T. 26 S., R. 18 E.
T. 27 S., R. 18 E.
T. 28 S., R. 18 E.
T. 29 S., R. 18 E.
T. 30 S., R. 18 E.
T. 30½ S., R. 18 E.
T. 31 S., R. 18 E.
T. 32 S., R. 18 E.
T. 33 S., R. 18 E.
T. 27 S., R. 19 E.
T. 28 S., R. 19 E.
T. 29 S., R. 19 E.
T. 29½ S., R. 19 E.
T. 30 S., R. 19 E.

W. C. Mendenhall

Director

MAY 29 1941

Approved June 28, 1941

Assistant Secretary

Original and three carbons to General Land Office
Carbon to Federal Power Commission
Carbon to Bureau of Reclamation

CEN:mjm
5/27/41

Power Site Classification No. 323 - 4

T. 35½ S., R. 13 E.
T. 40 S., R. 13 E.;

and (below the 4,100-foot contour)

T. 32 S., R. 16 E.
T. 33 S., R. 16 E.
T. 25 S., R. 17 E.
T. 26 S., R. 17 E.
T. 27 S., R. 17 E.
T. 28 S., R. 17 E.
T. 29 S., R. 17 E.
T. 31 S., R. 17 E.
T. 32 S., R. 17 E.
T. 33 S., R. 17 E.
T. 25 S., R. 18 E.
T. 26 S., R. 18 E.
T. 27 S., R. 18 E.
T. 28 S., R. 18 E.
T. 29 S., R. 18 E.
T. 30 S., R. 18 E.
T. 30½ S., R. 18 E.
T. 31 S., R. 18 E.
T. 32 S., R. 18 E.
T. 33 S., R. 18 E.
T. 27 S., R. 19 E.
T. 28 S., R. 19 E.
T. 29 S., R. 19 E.
T. 29½ S., R. 19 E.
T. 30 S., R. 19 E.

W. G. Wendenhall

Director

MAY 29 1941

Approved Below 28 1941

Assistant Secretary

Original and three carbons to General Land Office
Carbon to Federal Power Commission
Carbon to Bureau of Reclamation

CEN:mjm
5/27/41

D-10-C-1.

UNITED STATES
DEPARTMENT OF THE INTERIOR
GEOLOGICAL SURVEY
WASHINGTON 25, D. C.

8

The Secretary of the Interior.

Sir:

Under authority vested in me by the act of March 3, 1879 (20 Stat. 394; 43 U.S.C. 31), the following described land is hereby classified as power sites and, in so far as title thereto remains in the United States and subject to valid existing rights, it is recommended that this classification be given full force and effect under the provisions of section 24 of the Act of June 10, 1920, as amended by sec. 211 of the Act of August 26, 1935 (41 Stat. 1075, 49 Stat. 846; 16 U.S.C. sec. 818):

Power Site Classification No. 377
Colorado River, Colorado and Utah

Colorado
Sixth Principal Meridian

T. 10 S., R. 103 W.,
sec. 17, SE¼SE¼;
sec. 22, lots 7, and 8.

T. 10 S., R. 104 W.,
sec. 24, SE¼SW¼;
sec. 25, E½NW¼, and NE¼SW¼;
sec. 31, SE¼NE¼, and NE¼SE¼;
sec. 32, lots 1, and 7, SW¼NW¼, and N½SW¼.

Ute Meridian

T. 1 N., R. 3 W.,
sec. 7, lots 1, 2, 6, 7, 8, and 9;
sec. 8, lot 3;
sec. 9, lots 4, and 15;
sec. 17, lot 4.

Utah
Salt Lake Meridian

T. 24 S., R. 20 E.,
sec. 25, S½SE¼.

T. 25 S., R. 20 E.,
sec. 1, lots 1, 2, 5, 6, 7, 8, 11, and 12;
sec. 2, lots 7, 8, 9, and 10.

UNITED STATES
DEPARTMENT OF THE INTERIOR
GEOLOGICAL SURVEY
WASHINGTON 25, D. C.

The Secretary of the Interior.

Sir:

Under authority vested in me by the act of March 3, 1879 (20 Stat. 394; 43 U.S.C. 31), the following described land is hereby classified as power sites and, in so far as title thereto remains in the United States and subject to valid existing rights, it is recommended that this classification be given full force and effect under the provisions of section 24 of the Act of June 10, 1920, as amended by sec. 211 of the Act of August 26, 1935 (41 Stat. 1078, 49 Stat. 846; 16 U.S.C. sec. 818):

Power Site Classification No. 377
Colorado River, Colorado and Utah

Colorado
Sixth Principal Meridian

T. 10 S., R. 103 W.,
sec. 17, SE¼SE¼;
sec. 29, lots 7, and 8.

T. 10 S., R. 104 W.,
sec. 24, SW¼SW¼;
sec. 25, W½W½, and NE¼NW¼;
sec. 31, SW¼NE¼, and SE¼NW¼;
sec. 32, lots 1, and 7, SW¼NW¼, and N½SW¼.

Ute Meridian

T. 1 N., R. 8 W.,
sec. 7, lots 1, 2, 6, 7, 8, and 9;
sec. 8, lot 3;
sec. 9, lots 4, and 15;
sec. 17, lot 4.

Utah
Salt Lake Meridian

T. 24 S., R. 20 E.,
sec. 25, SE¼SE¼.

T. 25 S., R. 20 E.,
sec. 1, lots 1, 2, 5, 6, 7, 8, 11, and 12;
sec. 3, lots 7, 8, 9, and 10.

Utah
Salt Lake Meridian

T. 25 S., R. 21 E.,
sec. 6, lots 1, 2, 3, and 4, SE¼NE¼, and NE¼SE¼;
sec. 7, E½NE¼, and NE¼SE¼;
sec. 11, NE¼NE¼, S½NE¼, W½NW¼, SE¼NW¼, and S½;
sec. 12, W½SW¼;
sec. 14, N½NE¼, and W½;
sec. 18, lot 4, SE¼SW¼, and S½SE¼;
sec. 19, NE¼, NE¼NW¼, and NE¼SE¼;
sec. 20, That part south of Arches National Monument boundary;
sec. 21, SW¼, That part south of Arches National Monument boundary;
sec. 23, NW¼, N½SW¼, and SE¼SE¼;
sec. 24, SW¼NE¼;
sec. 28, W½NE¼, NE¼NW¼, and W½SE¼, That part lying south of Arches National Monument boundary;
sec. 33, NE¼NE¼.

T. 26 S., R. 21 E.,
sec. 3, lot 7;
sec. 11, lots 1, and 8;
sec. 12, lots 1, 2, 3, 4, 6, 7, 11, and 12.

T. 22 S., R. 22 E.,
sec. 1;
sec. 11, N½SE¼;
sec. 12;
sec. 13, N½NE¼, SE¼SW¼, and S½SE¼;
sec. 24, N½NE¼, SE¼NE¼, and S½SE¼;
sec. 25, N½NE¼.

T. 24 S., R. 22 E.,
sec. 33, N½NW¼, and SE¼SW¼;
sec. 34, NW¼NE¼, and NE¼NW¼;
sec. 35, W½NE¼, SE¼NE¼, E½NW¼, NE¼SW¼, and SE¼.

T. 25 S., R. 22 E.,
sec. 1, lots 3, and 4, SW¼NW¼, and S½NW¼;
sec. 3, S½SW¼, and SW¼SE¼;
sec. 4, SE¼SE¼;
sec. 5, SW¼NE¼, and NE¼SW¼;
sec. 9, NW¼SE¼;
sec. 10, SW¼NE¼, and W½SE¼;
sec. 15, SE¼NW¼;
sec. 16, N½NW¼;
sec. 19, lots 9, 10, and 13, NE¼NW¼;
sec. 20, NE¼NE¼;

Utah

Salt Lake Meridian

T. 25 S., R. 21 E.,
sec. 6, lots 1, 2, 3, and 4, SE¼NW¼, and NW¼SW¼;
sec. 7, N½NE¼, and NW¼SE¼;
sec. 11, NW¼NW¼, S½NE¼, W½NW¼, SW¼NW¼, and S½;
sec. 12, W½SW¼;
sec. 14, N½NW¼, and W½;
sec. 18, lot 4, SW¼SW¼, and S½SE¼;
sec. 19, NE¼, NE¼NW¼, and NW¼SW¼;
sec. 20, That part south of Arches National Monument boundary;
sec. 21, SW¼, That part south of Arches National Monument boundary;
sec. 23, NW¼, N½SW¼, and SE¼SW¼;
sec. 24, SW¼NW¼;
sec. 28, W½NW¼, NE¼SW¼, and W½SE¼, That part lying south of Arches National Monument boundary;
sec. 33, NE¼NE¼.

T. 26 S., R. 21 E.,
sec. 3, lot 7;
sec. 11, lots 1, and 8;
sec. 12, lots 1, 2, 3, 4, 6, 7, 11, and 12.

T. 22 S., R. 22 E.,
sec. 1;
sec. 11, N½SW¼;
sec. 12;
sec. 13, N½NW¼, SW¼SW¼, and S½SE¼;
sec. 24, N½NE¼, SW¼NE¼, and S½SE¼;
sec. 25, N½NE¼.

T. 24 S., R. 22 E.,
sec. 33, N½NW¼, and SE¼SW¼;
sec. 34, NW¼NW¼, and NE¼NW¼;
sec. 35, W½NW¼, SW¼NW¼, N½NW¼, NW¼SW¼, and SW¼.

T. 25 S., R. 22 E.,
sec. 1, lots 3, and 4, SE¼NW¼, and S½NW¼;
sec. 3, S½SW¼, and SW¼SW¼;
sec. 4, SW¼SW¼;
sec. 5, SW¼NW¼, and NW¼SW¼;
sec. 9, NW¼SW¼;
sec. 10, SW¼NW¼, and W½SW¼;
sec. 15, SW¼NW¼;
sec. 16, W½NW¼;
sec. 19, lots 9, 10, and 13, NE¼SW¼;
sec. 20, NW¼NW¼;

Utah
Salt Lake Meridian

T. 25 S., R. 22 E., (cont.)
sec. 21, NW¼NW¼;
sec. 28, SW¼NW¼, and NW¼SW¼;
sec. 29, S½NE¼, SE¼NW¼, SW¼, N½SE¼, and SW¼SE¼;
sec. 30, NE¼SE¼, and S½SE¼;
sec. 31, NE¼, SE¼NW¼, NE¼SW¼, and NW¼SE¼;
[illegible]

T. 26 S., R. 22 E.,
sec. 6, lots 3 and 4, SE¼NW¼, NW¼SE¼, and SE¼SE¼;
sec. 8, lots 1, 2, and 3, SW¼NE¼, and S½NW¼;
sec. 9, lot 1;
sec. 17, N½NW¼;
sec. 18, lot 1.

T. 21 S., R. 23 E.,
sec. 9, E½SW¼, W½SE¼, and SE¼SE¼;
sec. 10, S½SW¼;
sec. 12, E½SE¼;
sec. 13, SE¼NE¼, and SW¼NW¼;
sec. 14, N½NE¼, NE¼NW¼, S½NW¼, and N½SW¼;
sec. 15, N½NE¼, SE¼NE¼, NW¼, N½SW¼, and SE¼;
sec. 22, N½NE¼, S½NW¼, N½SW¼, and SE¼SW¼;
sec. 23, SW¼NE¼, W½NW¼, and SE¼NW¼;
sec. 33, SW¼NW¼, and N½S½.

T. 22 S., R. 23 E.,
secs. 1, 3, and 4;
sec. 5, lots 1, 2, and 4, S½NE¼, SW¼NW¼, and S½;
secs. 6 to 15, inclusive;
sec. 17;
sec. 18, lots 1, 2, and 4, NE¼, and S½SE¼;
sec. 19, lots 2, 3, and 4, NE¼NE¼, S½NE¼, and SE¼;
secs. 20 to 25, inclusive;
sec. 26, N½, and SE¼;
sec. 27, N½NE¼, and NE¼NW¼;
sec. 28, W½NW¼;
sec. 29, N½;
sec. 30, lot 1, E½NE¼, and NE¼SE¼;
sec. 34, E½NE¼;
sec. 35, N½, and N½SE¼.

T. 23 S., R. 23 E.,
sec. 12, S½NE¼, NE¼NW¼, S½NW¼, N½SW¼, SE¼SW¼, N½SE¼, and SW¼SE¼;
sec. 13, NW¼NE¼;
sec. 34, S½SE¼;
sec. 35, SW¼SW¼.

Utah
Salt Lake Meridian

T. 25 S., R. 22 E., (cont.)
sec. 21, NW¼NW¼;
sec. 29, SW¼NW¼, and NW¼SW¼;
sec. 30, NE¼SW¼, and S½SW¼;
sec. 31, NW¼, SW¼NW¼, NE¼SW¼, and NW¼SW¼;
~~XXXXXXXXXXXXXXXX~~

T. 26 S., R. 22 E.,
sec. 6, lots 4, SW¼NW¼, NW¼SW¼, and SW¼SW¼;
sec. 8, lots 1, 2, and 3, SW¼NW¼, and S½NW¼;
sec. 9, lot 1;
sec. 17, W½NW¼;
sec. 18, lot 1.

T. 21 S., R. 23 E.,
sec. 9, N½SW¼, W½SE¼, and SW¼SE¼;
sec. 10, S½SW¼;
sec. 18, W½SW¼;
sec. 19, SW¼NW¼, and SW¼W¼;
sec. 14, N½NW¼, NE¼NW¼, S½NW¼, and N½SW¼;
sec. 15, N½NE¼, SW¼NE¼, NW¼, N½SW¼, and SE¼;
sec. 22, N½NE¼, S½NW¼, N½SW¼, and SW¼SW¼;
sec. 23, SW¼NW¼, W½NW¼, and SW¼NW¼;
sec. 33, SW¼NW¼, and N½S½.

T. 22 S., R. 23 E.,
sec. 1, 3, and 4;
sec. 5, lots 1, 2, and 4, S½NE¼, SW¼NW¼, and S½;
sec. 6 to 18, inclusive;
sec. 17;
sec. 18, lots 1, 2, and 4, NE¼, and S½SW¼;
sec. 19, lots 2, 3, and 4, NE¼NE¼, S½NE¼, and SE¼;
sec. 20 to 25, inclusive;
sec. 26, N½, and SW¼;
sec. 27, N½NE¼, and NE¼NW¼;
sec. 28, W½W½;
sec. 29, E½;
sec. 30, lot 1, N½NE¼, and NE¼SW¼;
sec. 34, N½NE¼;
sec. 35, N½, and N½SE¼.

T. 23 S., R. 23 E.,
sec. 12, S½NE¼, NW¼NW¼, S½NW¼, N½SW¼, SW¼SW¼, N½SE¼, and SW¼SE¼;
sec. 13, NW¼NE¼;
sec. 24, S½SE¼;
sec. 35, SW¼SW¼.

Utah
Salt Lake Meridian

T. 24 S., R. 23 E.,
sec. 1;
sec. 3, lots 1, 2, and 3, S½N½, N½SW¼, and SW¼SW¼;
sec. 4, S½SE¼;
sec. 8, lots 3, and 4, SW¼SE¼;
sec. 9, lots 5, and 6, N½NE¼, SW¼NE¼, NE¼NW¼, SW¼, and NW¼SE¼;
sec. 10, lot 5, SE¼NE¼, and S½SE¼;
sec. 11, N½, NE¼SW¼, S½SW¼, and SE¼;
sec. 12, NW¼NE¼, and W½;
sec. 13, N½NW¼, SW¼NW¼, and NW¼SW¼;
sec. 14, N½, and N½S½;
sec. 15, NE¼, NE¼NW¼, S½NW¼, and S½;
sec. 17, lot 2, W½NE¼, and SW¼;
sec. 18, SE¼SE¼;
sec. 19, lot 3, NE¼NE¼, SW¼NE¼, and SE¼NW¼;
sec. 20, lot 14;
sec. 21, NW¼NE¼, W½, W½SE¼, and SE¼SE¼;
sec. 22, NE¼, N½NW¼, SE¼NW¼, NE¼SW¼, and SE¼;
sec. 27, lots 1, and 4;
sec. 28, lots 1, and 2;
sec. 29, lot 1, NW¼NE¼, S½N½, SW¼, and W½SE¼;
sec. 30, lot 5, SE¼NE¼, NE¼SE¼, and S½SE¼;
sec. 31, lots 1, 2, and 3, N½NE¼, SW¼NE¼, E½NW¼, NE¼SW¼, and NW¼SE¼;
sec. 33, W½NE¼, and NE¼NW¼.

T. 20 S., R. 24 E.,
sec. 24, lot 4;
sec. 25, lots 1, and 2;
sec. 34, S½NE¼, NE¼SW¼, S½SW¼, and SE¼;
sec. 35, NE¼NE¼, S½N½, and N½S½.

T. 21 S., R. 24 E.,
sec. 3, lot 4;
sec. 4, lot 1, SE¼NE¼, SE¼SW¼, NE¼SE¼, and S½SE¼;
sec. 5, lots 2, 3, and 4, SW¼NE¼, S½NW¼, and W½SE¼;
sec. 6, lots 1, and 2, S½NE¼, N½SE¼, and SE¼SE¼;
sec. 7, lots 2, 3, and 4, NE¼NE¼, S½NE¼, SE¼NW¼, SE¼SW¼, NE¼SE¼, and S½SE¼;
sec. 8, NE¼, SW¼NW¼, and S½;
sec. 9, W½;
sec. 10, SW¼SE¼;
sec. 11, E½SW¼, W½SE¼, and SE¼SE¼;
sec. 12, NW¼NE¼, NE¼SW¼, S½SW¼, and SE¼;
sec. 13, N½, N½SW¼, SE¼SW¼, and N½SE¼;
sec. 14, N½NE¼, SE¼NE¼, W½NW¼, and NE¼SE¼;
sec. 15, N½;

Utah

Salt Lake Meridian

T. 24 S., R. 23 E.,

Sec. 1;

Secs. 2, lots 1, 2, and 3, $S\frac{1}{2}NE\frac{1}{4}$, $N\frac{1}{2}SE\frac{1}{4}$, and $SW\frac{1}{4}SW\frac{1}{4}$;

Sec. 4, $S\frac{1}{2}SW\frac{1}{4}$;

Secs. 8, lots 3, and 4, $SW\frac{1}{4}SW\frac{1}{4}$;

Secs. 9, lots 5, and 6, $N\frac{1}{2}NW\frac{1}{4}$, $SW\frac{1}{4}NW\frac{1}{4}$, $NE\frac{1}{4}NW\frac{1}{4}$, $SW\frac{1}{4}$, and $NW\frac{1}{4}SE\frac{1}{4}$;

Secs. 10, lots 5, $SW\frac{1}{4}NE\frac{1}{4}$, and $S\frac{1}{2}SW\frac{1}{4}$;

Secs. 11, $N\frac{1}{2}$, $NE\frac{1}{4}SW\frac{1}{4}$, $S\frac{1}{2}W\frac{1}{4}$, and $SW\frac{1}{4}$;

Secs. 12, $NW\frac{1}{4}NW\frac{1}{4}$, and $W\frac{1}{2}$;

Secs. 18, $N\frac{1}{2}NW\frac{1}{4}$, $SW\frac{1}{4}NW\frac{1}{4}$, and $NW\frac{1}{4}SW\frac{1}{4}$;

Secs. 14, $N\frac{1}{2}$, and $N\frac{1}{2}S\frac{1}{2}$;

Secs. 15, $NE\frac{1}{4}$, $NE\frac{1}{4}NW\frac{1}{4}$, $S\frac{1}{2}NW\frac{1}{4}$, and $S\frac{1}{2}$;

Secs. 17, lots 2, $W\frac{1}{2}NW\frac{1}{4}$, and $SW\frac{1}{4}$;

Secs. 18, $SW\frac{1}{4}SW\frac{1}{4}$;

Secs. 19, lots 3, $NE\frac{1}{4}NW\frac{1}{4}$, $SW\frac{1}{4}NE\frac{1}{4}$, and $SW\frac{1}{4}NW\frac{1}{4}$;

Secs. 20, lots 14;

Secs. 21, $NW\frac{1}{4}NE\frac{1}{4}$, $W\frac{1}{2}$, $W\frac{1}{2}SW\frac{1}{4}$, and $SW\frac{1}{4}SW\frac{1}{4}$;

Secs. 22, $NE\frac{1}{4}$, $N\frac{1}{2}NW\frac{1}{4}$, $SW\frac{1}{4}NW\frac{1}{4}$, $NW\frac{1}{4}SW\frac{1}{4}$, and $SW\frac{1}{4}$;

Secs. 27, lots 1, and 4;

Secs. 28, lots 1, and 2;

Secs. 29, lot 1, $NW\frac{1}{4}NW\frac{1}{4}$, $S\frac{1}{2}N\frac{1}{2}$, $SW\frac{1}{4}$, and $W\frac{1}{2}SW\frac{1}{4}$;

Secs. 30, lot 5, $SW\frac{1}{4}NW\frac{1}{4}$, $NW\frac{1}{4}SW\frac{1}{4}$, and $S\frac{1}{2}SW\frac{1}{4}$;

Secs. 31, lots 1, 2, and 3, $N\frac{1}{2}NE\frac{1}{4}$, $SW\frac{1}{4}NE\frac{1}{4}$, $N\frac{1}{2}NW\frac{1}{4}$, $NE\frac{1}{4}SW\frac{1}{4}$, and $NW\frac{1}{4}SE\frac{1}{4}$;

~~Secs. [illegible]~~

T. 20 S., R. 24 E.,

Secs. 24, lot 4;

Secs. 25, lots 1, and 2;

Secs. 34, $S\frac{1}{2}NW\frac{1}{4}$, $NE\frac{1}{4}SW\frac{1}{4}$, $S\frac{1}{2}SW\frac{1}{4}$, and $SW\frac{1}{4}$;

Secs. 36, $NE\frac{1}{4}NE\frac{1}{4}$, $S\frac{1}{2}N\frac{1}{2}$, and $N\frac{1}{2}S\frac{1}{2}$.

T. 21 S., R. 24 E.,

Secs. 3, lot 4;

Secs. 4, lot 1, $SW\frac{1}{4}NW\frac{1}{4}$, $SW\frac{1}{4}SW\frac{1}{4}$, $NE\frac{1}{4}SW\frac{1}{4}$, and $S\frac{1}{2}SW\frac{1}{4}$;

Secs. 5, lots 2, 3, and 4, $SW\frac{1}{4}NW\frac{1}{4}$, $S\frac{1}{2}NW\frac{1}{4}$, and $W\frac{1}{2}SW\frac{1}{4}$;

Secs. 6, lots 1, and 2, $S\frac{1}{2}NE\frac{1}{4}$, $N\frac{1}{2}SE\frac{1}{4}$, and $SW\frac{1}{4}SW\frac{1}{4}$;

Secs. 7, lots 2, 3, and 4, $NE\frac{1}{4}NW\frac{1}{4}$, $S\frac{1}{2}NW\frac{1}{4}$, $SW\frac{1}{4}NW\frac{1}{4}$, $SW\frac{1}{4}SW\frac{1}{4}$, ~~[illegible]~~, $NE\frac{1}{4}SW\frac{1}{4}$, and $S\frac{1}{2}SW\frac{1}{4}$;

Secs. 8, $NW\frac{1}{4}$, $SW\frac{1}{4}NW\frac{1}{4}$, and $S\frac{1}{2}$;

Secs. 9, $W\frac{1}{2}$;

Secs. 10, $SW\frac{1}{4}SW\frac{1}{4}$;

Secs. 11, $E\frac{1}{2}W\frac{1}{2}$, $W\frac{1}{2}SE\frac{1}{4}$, and $SW\frac{1}{4}SW\frac{1}{4}$;

Secs. 12, $NW\frac{1}{4}NE\frac{1}{4}$, $NE\frac{1}{4}NW\frac{1}{4}$, $E\frac{1}{2}SW\frac{1}{4}$, and $SW\frac{1}{4}$;

Secs. 13, $N\frac{1}{2}$, $N\frac{1}{2}SW\frac{1}{4}$, $SW\frac{1}{4}SW\frac{1}{4}$, and $N\frac{1}{2}SE\frac{1}{4}$;

Secs. 14, $NW\frac{1}{4}NW\frac{1}{4}$, $SW\frac{1}{4}NW\frac{1}{4}$, $W\frac{1}{2}NW\frac{1}{4}$, and $NE\frac{1}{4}SW\frac{1}{4}$;

Secs. 15, $N\frac{1}{2}$;

Utah
Salt Lake Meridian

T. 21 S., R. 24 E., (cont.)
secs. 16, and 17;
sec. 18, lots 1, 2, and 3, [illegible] N½NE¼, SE¼NE¼, E½NW¼;
sec. 21, NE¼, E½W½, and SE¼;
sec. 23, lot 7, SW¼NE¼, NW¼, E½SW¼, and SE¼;
sec. 24, lot 10, NE¼NW¼;
sec. 25, W½NW¼, SW¼, and SW¼SE¼;
sec. 26, lot 8;
sec. 27, SW¼, and W½SE¼;
sec. 28, NE¼, E½NW¼, and SE¼;
sec. 34;
sec. 35, SW¼SW¼.

T. 22 S., R. 24 E.,
sec. 1;
sec. 3, lot 4, SW¼NW¼, and W½SW¼;
secs. 4 to 7, inclusive;
sec. 8, W½NE¼, SE¼NE¼, W½, and SE¼;
sec. 9, E½NE¼, and S½SW¼;
sec. 10, lot 5, W½NW¼, SE¼NW¼, SW¼, N½SE¼, and SW¼SE¼;
sec. 11, N½NE¼, SE¼NE¼, NW¼SW¼, and E½SE¼;
sec. 12;
sec. 13, N½;
sec. 14, NE¼, S½NW¼, SW¼, W½SE¼;
sec. 15, N½NW¼, SE¼SW¼, and SE¼;
secs. 17 to 20, inclusive;
sec. 21, lots 6, and 9, NW¼NE¼, NW¼, and NW¼SW¼;
sec. 22, N½NE¼, SW¼NE¼, E½NW¼, SW¼, and W½SE¼;
sec. 23, NW¼NW¼;
sec. 26, W½SW¼;
sec. 27, W½NE¼, W½, and SE¼;
sec. 28, SE¼SW¼, and SE¼;
sec. 29, NW¼NE¼, N½NW¼, SW¼NW¼, and W½SW¼;
secs. 30, and 31;
sec. 33, lots 1, and 2, NE¼, N½NW¼, SE¼NW¼, E½SW¼, and SE¼
sec. 34;
sec. 35, W½NW¼, NW¼SW¼, and SW¼SE¼.

T. 23 S., R. 24 E.,
sec. 1, S½S½;
sec. 3, SE¼NE¼, and E½SE¼;
sec. 4, lots 1, 2, and 3, SW¼NE¼, SW¼NW¼, and NW¼SW¼;
sec. 5, lot 5, SW¼NW¼, and W½SW¼;
sec. 6, lot 1, SE¼NE¼, and NE¼SE¼;
sec. 7, lots 2, and 3, NE¼NE¼, S½NE¼, and SE¼NW¼;
sec. 8, W½NW¼;
sec. 15, NW¼SE¼;
sec. 17, S½SE¼;
sec. 18, W½SE¼, and SE¼SE¼;

Utah
Salt Lake Meridian

T. 21 S., R. 24 E., (cont.)
secs. 16, and 17;
secs. 18, lots 1, 2, and 3, NE¼NE¼, SE¼NE¼, N½NW¼;
secs. 21, NW¼, N½SW¼, and SW¼;
secs. 28, lots 7, SW¼SW¼, NW¼, N½SW¼, and SW¼;
secs. 24, lots 10, NW¼NW¼;
secs. 25, W½NW¼, SW¼, and W½SW¼;
secs. 26, lots 8;
secs. 27, SW¼, and W½SW¼;
secs. 28, NW¼, N½NW¼, and SW¼;
secs. 34;
secs. 35, SW¼SW¼;

T. 22 S., R. 24 E.,
secs. 1;
secs. 3, lots 4, SW¼NW¼, and W½SW¼;
secs. 4 to 7, inclusive;
secs. 8, W½NE¼, SE¼NE¼, W½, and SE¼;
secs. 9, E½NE¼, and E½SW¼;
secs. 10, lots 5, W½NW¼, SE¼NW¼, SW¼, N½SE¼, and SW¼SW¼;
secs. 11, N½NE¼, SW¼NE¼, NW¼SW¼, and N½SE¼;
secs. 12;
secs. 13, W½;
secs. 14, NW¼, E½NW¼, SW¼, W½SE¼;
secs. 15, N½NW¼, SW¼SW¼, and SE¼;
secs. 17 to 20, inclusive;
secs. 21, lots 6, and 9, NW¼NE¼, NW¼, and NW¼SW¼;
secs. 22, N½NE¼, SW¼NW¼, N½NW¼, SW¼, and W½SE¼;
secs. 23, NW¼NW¼;
secs. 26, W½SW¼;
secs. 27, W½NE¼, W½, and SE¼;
secs. 28, SE¼SW¼, and SW¼;
secs. 29, NW¼NW¼, N½NW¼, SW¼NW¼, and W½SW¼;
secs. 30, and 31;
secs. 33, lots 1, and 2, NE¼, N½NW¼, SW¼NW¼, N½SW¼, and SW¼
secs. 34;
secs. 35, W½NW¼, NW¼SW¼, and SW¼SW¼.

T. 23 S., R. 24 E.,
secs. 1, E½SE¼;
secs. 3, SW¼NE¼, and E½SE¼;
secs. 4, lots 1, 2, and 3, SW¼NW¼, SW¼NW¼, and NW¼SW¼;
secs. 5, lot 6, SW¼NW¼, and W½SW¼;
secs. 6 lot 1, SE¼NW¼, and NW¼SW¼;
secs. 7, lots 2, and 3, NW¼NW¼, E½NE¼, and SE¼NW¼;
secs. 8, W½NW¼;
secs. 16, NW¼SW¼;
secs. 17, E½SW¼;
secs. 18, W½SE¼, and SE¼SE¼;

Utah
Salt Lake Meridian

T. 23 S., R. 24 E., (cont.)
sec. 19, NE¼, and SE¼NW¼;
sec. 20, N½NE¼, and SE¼NE¼;
sec. 21, NW¼NE¼, N½NW¼, SW¼NW¼, and NW¼SW¼;
sec. 22, W½NE¼, NW¼, and NE¼SW¼;
sec. 23, SE¼NE¼, and SE¼;
sec. 24, NE¼NW¼, S½NW¼, N½SW¼, SW¼SW¼, and NE¼SE¼;
sec. 26, N½NE¼;
sec. 31, E½W½.

T. 24 S., R. 24 E.,
sec. 6, N½NW¼, SW¼NW¼ (unsurveyed).

T. 19 S., R. 25 E.,
sec. 24, W½SE¼;
sec. 33, S½SW¼, NE¼SE¼, and S½SE¼;
sec. 34, W½SW¼.

T. 20 S., R. 25 E.,
sec. 3, lots 3, and 4, S½NW¼, N½SW¼, SW¼SW¼, W½SE¼, and SE¼SE¼;
sec. 4, lots 1, 2, 3, and 4;
sec. 10, NW¼NE¼, NE¼NW¼, S½NW¼, and S½S½;
sec. 11, NW¼NE¼, and NW¼NW¼;
sec. 12, SW¼SE¼;
sec. 22, E½SW¼;
sec. 23, NE¼NE¼, and SW¼NW¼;
sec. 27, NE¼NW¼;
sec. 30, lots 1, 2, 3, and 4, SE¼NW¼, and E½SW¼;
sec. 31, lots 1, 2, 3, and 4, E½NW¼, and NE¼SW¼;
sec. 33, lots 1, and 2, SW¼SE¼;
sec. 34, NW¼NE¼, and SW¼NW¼.

T. 21 S., R. 25 E.,
sec. 3, W½SW¼;
sec. 6, lots 4, 5, 6, and 7, SW¼NE¼, SE¼NW¼, E½SW¼, and NW¼SE¼;
sec. 7, lots 1, 2, and 3, NE¼NW¼;
sec. 8, SE¼NE¼, NE¼SW¼, S½SW¼, NE¼SE¼, and S½SE¼;
sec. 17, NW¼NW¼;
sec. 18, E½SE¼;
sec. 19, lots 2, 6, and 11, NE¼SE¼, and SW¼SE¼;
sec. 20, NE¼NW¼;
sec. 31, lots 1, 2, 3, and 4, SW¼NE¼, SE¼NW¼, E½SW¼, W½SE¼, and SE¼SE¼.

JAN 31 1946

Thomas B. Nolan
Acting Director

APR 13 1946
NORDEEN

APR 15 10 00 AM '46
FEDERAL REGISTER

Utah
Salt Lake Meridian

T. 23 S., R. 24 E., (cont.)
sec. 19, NE¼, and SE¼NW¼;
sec. 20, N½NW¼, and SE¼NW¼;
sec. 21, NW¼NW¼, N½NW¼, SW¼NW¼, and NW¼SW¼;
sec. 22, W½NW¼, NW¼, and NE¼SW¼;
sec. 23, SW¼NW¼, and SW¼;
sec. 24, NE¼NE¼, S½NW¼, N½SW¼, SW¼SW¼, and NW¼SE¼;
sec. 25, N½NW¼;
sec. 31, N½W¼.

T. 24 S., R. 24 E.,
sec. 6, N½NW¼, SW¼NW¼ (unsurveyed).

T. 19 S., R. 25 E.,
sec. 24, W½SW¼;
sec. 33, S½W¼, NW¼SW¼, and S½SW¼;
sec. 34, N½W¼.

T. 20 S., R. 25 E.,
sec. 3, lots 3, and 4, S½NW¼, N½W¼, SW¼SW¼, W½SW¼,
and SW¼SW¼;
sec. 4, lots 1, 2, 3, and 4;
sec. 10, NW¼NW¼, NW¼NW¼, S½NW¼, and S½W¼;
sec. 11, NW¼NE¼, and NW¼NW¼;
sec. 12, SW¼SW¼;
sec. 22, W½W¼;
sec. 23, NW¼NE¼, and SW¼NW¼;
sec. 27, NW¼NW¼;
sec. 30, lots 1, 2, 3, and 4, SW¼NW¼, and N½SW¼;
sec. 31, lots 1, 2, 3, and 4, N½NW¼, and NE¼SW¼;
sec. 33, lots 1, and 2, SW¼SW¼;
sec. 34, NW¼NW¼, and SW¼NW¼.

T. 21 S., R. 25 E.,
sec. 3, W½W¼;
sec. 6, lots 4, 5, 6, and 7, SW¼NW¼, SW¼NW¼, N½W¼,
and NW¼SW¼;
sec. 7, lots 1, 2, and 3, NW¼NW¼;
sec. 8, SW¼NW¼, NW¼W¼, S½W¼, NE¼SW¼, and S½SW¼;
sec. 17, NW¼NW¼;
sec. 18, N½W¼;
sec. 19, lots 2, 6, and 11, NE¼SW¼, and SW¼SW¼;
sec. 20, NE¼NW¼;
sec. 31, lots 1, 2, 3, and 4, SW¼NW¼, SW¼NW¼, N½W¼,
W½SW¼, and SE¼SW¼.

Power Site Classification No. 377 - 7

COPY

DEPARTMENT OF THE INTERIOR
Geological Survey

Utah
Salt Lake Meridian

POWER SITE CLASSIFICATION NO. 397

T. 22 S., R. 25 E.,
sec. 6, N½, SW¼, and SW¼SE¼;
sec. 7, W½NE¼, SE¼NE¼, W½, N½SE¼, and SW¼SE¼;
sec. 8, NW¼SW¼.

T. 23 S., R. 25 E.,
sec. 19, S½SE¼;
sec. 30, W½NE¼, and NE¼NW¼.

T. 19 S., R. 26 E.,
sec. 29, S½NW¼ (unsurveyed);
sec. 30, NE¼NE¼, and S½NE¼ (unsurveyed);
sec. 31, SE¼NE¼, NE¼SE¼, and S½SE¼.

T. 20 S., R. 26 E.,
sec. 6, lots 1, and 2, SE¼NE¼, and SW¼SE¼;
sec. 7, E½NW¼;
sec. 18, W½NW¼.

The areas described aggregate approximately 66,211 acres, 712 acres in Colorado, and 65,499 acres in Utah.

JAN 31 1946

Approved APR 10 1946

Thomas B. Nolan
Acting Director

(Sgd.) R. R. Sayers
Acting Assistant Secretary

Certified to be a true copy of the original.

Thomas B. Nolan
Acting Director.

Return to Geological Survey for filing with Federal Register.

GEOLOGICAL SURVEY CONSERVATION DIVISION

DENVER APR 18 1946 NORDEEN

THE NATIONAL ARCHIVES
FILED AND MADE AVAILABLE
FOR PUBLIC INSPECTION
APR 15 10 00 AM '46
IN THE OFFICE OF THE
FEDERAL REGISTER

Power Site Classification No. 377 - 7

Utah
Salt Lake Meridian

T. 22 S., R. 26 E.,
sec. 6, $N\frac{1}{2}$, SW$\frac{1}{4}$, and SW$\frac{1}{4}$SE$\frac{1}{4}$;
sec. 7, W$\frac{1}{2}$NE$\frac{1}{4}$, SE$\frac{1}{4}$NE$\frac{1}{4}$, W$\frac{1}{2}$, N$\frac{1}{2}$SE$\frac{1}{4}$, and SW$\frac{1}{4}$SE$\frac{1}{4}$;
sec. 8, NW$\frac{1}{4}$SW$\frac{1}{4}$.

T. 23 S., R. 26 E.,
sec. 19, S$\frac{1}{2}$SE$\frac{1}{4}$;
sec. 30, W$\frac{1}{2}$NE$\frac{1}{4}$, and NE$\frac{1}{4}$NW$\frac{1}{4}$.

T. 19 S., R. 26 E.,
sec. 29, S$\frac{1}{2}$NW$\frac{1}{4}$ (unsurveyed);
sec. 30, NE$\frac{1}{4}$NE$\frac{1}{4}$, and S$\frac{1}{2}$NE$\frac{1}{4}$ (unsurveyed);
sec. 31, SW$\frac{1}{4}$NW$\frac{1}{4}$, NE$\frac{1}{4}$SW$\frac{1}{4}$, and S$\frac{1}{2}$SE$\frac{1}{4}$.

T. 20 S., R. 26 E.,
sec. 6, lots 1, and 2, SE$\frac{1}{4}$NW$\frac{1}{4}$, and SW$\frac{1}{4}$SW$\frac{1}{4}$;
sec. 7, N$\frac{1}{2}$NW$\frac{1}{4}$;
sec. 18, W$\frac{1}{2}$NW$\frac{1}{4}$.

The areas described aggregate approximately 66,811 acres, 712 acres in Colorado, and 66,099 acres in Utah.

JAN 31 1946

Approved APR 10 1946

Acting Director

(Sgd.) R. R. Sayers

Acting Assistant Secretary

Certified to be a true copy of the original.

Acting Director.

Return to Geological Survey for filing with Federal Register.

CONSERVATION BRANCH GEOLOGICAL SURVEY RECEIVED APR 16 1946

NOTED APR 18 1946 NORDEEN

APR 15 10 00 AM

COPY

DEPARTMENT OF THE INTERIOR
Geological Survey

POWER SITE CLASSIFICATION NO. 397

Salt Lake Meridian, Utah

Pursuant to authority vested in me by the act of March 3, 1879 (20 Stat. 394; 43 U.S.C. 31), and by Departmental Order No. 2333 of June 10, 1947 (43 CFR 4.623; 12 F.R. 4025), the following described land is hereby classified as power sites insofar as title thereto remains in the United States and subject to valid existing rights; and this classification shall have full force and effect under the provisions of sec. 24 of the act of June 10, 1920, as amended by sec. 211 of the act of August 26, 1935 (16 U.S.C. 818);

T. 40 S., R. 20 E.,
sec. 1, lots 1, 2, 3, $S\frac{1}{2}N\frac{1}{2}$, $NE\frac{1}{4}SW\frac{1}{4}$, and $SE\frac{1}{4}$;
sec. 12, $NE\frac{1}{4}$, $NE\frac{1}{4}NW\frac{1}{4}$, and $SE\frac{1}{4}$;
sec. 13, $E\frac{1}{2}$;
sec. 24;
sec. 25, $N\frac{1}{2}$, $SW\frac{1}{4}$, and $NW\frac{1}{4}SE\frac{1}{4}$;
sec. 26, $NE\frac{1}{4}NE\frac{1}{4}$, $S\frac{1}{2}NE\frac{1}{4}$, and $SE\frac{1}{4}$;
sec. 35, $NE\frac{1}{4}$, $E\frac{1}{2}SW\frac{1}{4}$, and $SE\frac{1}{4}$;
sec. 36, $N\frac{1}{2}NW\frac{1}{4}$, $SW\frac{1}{4}NW\frac{1}{4}$, and $W\frac{1}{2}SW\frac{1}{4}$;

T. 41 S., R. 20 E.,
sec. 1, $NE\frac{1}{4}NE\frac{1}{4}$, $S\frac{1}{2}NE\frac{1}{4}$, and $SE\frac{1}{4}$;
sec. 2, $N\frac{1}{2}$, $SW\frac{1}{4}$, and $NW\frac{1}{4}SE\frac{1}{4}$;
sec. 3, $NE\frac{1}{4}NE\frac{1}{4}$, $S\frac{1}{2}NE\frac{1}{4}$, $SE\frac{1}{4}SW\frac{1}{4}$, and $SE\frac{1}{4}$;
sec. 9, $S\frac{1}{2}SE\frac{1}{4}$;
sec. 10;
sec. 11, $W\frac{1}{2}NW\frac{1}{4}$;
sec. 12, $NE\frac{1}{4}NW\frac{1}{4}$;
sec. 15, $N\frac{1}{2}NE\frac{1}{4}$, $SW\frac{1}{4}NE\frac{1}{4}$, and $NW\frac{1}{4}$;
sec. 16, $E\frac{1}{2}NE\frac{1}{4}$.

14080201

T. 40 S., R. 21 E.,
sec. 7, lots 3 and 4;
sec. 18, lots 1, 2, 3, and 4;
sec. 19, lots 1, 2, and 3.

T. 41 S., R. 21 E.,
sec. 6, $W\frac{1}{2}NW\frac{1}{4}$, and $NW\frac{1}{4}SW\frac{1}{4}$.

COPY

C O P Y

T. 40 S., R. 23 E.,
sec. 25, $E\frac{1}{2}NE\frac{1}{4}$, $NE\frac{1}{4}SW\frac{1}{4}$, $SW\frac{1}{4}SW\frac{1}{4}$, and $N\frac{1}{2}SE\frac{1}{4}$.

T. 40 S., R. 24 E.,
sec. 16, $W\frac{1}{2}W\frac{1}{2}$;
sec. 17, $W\frac{1}{2}E\frac{1}{2}$;
sec. 19, lot 4, $SE\frac{1}{4}NE\frac{1}{4}$, $SE\frac{1}{4}SW\frac{1}{4}$, and $SE\frac{1}{4}$;
sec. 20, $NW\frac{1}{4}$, $N\frac{1}{2}SW\frac{1}{4}$, $SW\frac{1}{4}SW\frac{1}{4}$, and $NW\frac{1}{4}SE\frac{1}{4}$;
sec. 21, $NW\frac{1}{4}NW\frac{1}{4}$;
sec. 29, $W\frac{1}{2}NW\frac{1}{4}$, $SW\frac{1}{4}$, and $W\frac{1}{2}SE\frac{1}{4}$;
sec. 30, $N\frac{1}{2}NE\frac{1}{4}$; $NE\frac{1}{4}SW\frac{1}{4}$;
sec. 32, $SW\frac{1}{4}NE\frac{1}{4}$, $E\frac{1}{2}NW\frac{1}{4}$, and $SE\frac{1}{4}$.

T. 41 S., R. 24 E.,
sec. 2, $NE\frac{1}{4}$, $NE\frac{1}{4}NW\frac{1}{4}$, and $NE\frac{1}{4}SE\frac{1}{4}$;
sec. 12, $S\frac{1}{2}NE\frac{1}{4}$.

T. 41 S., R. 25 E.,
sec. 7, lot 2;
sec. 8, $SW\frac{1}{4}SW\frac{1}{4}$;
sec. 16, $NE\frac{1}{4}$, $S\frac{1}{2}NW\frac{1}{4}$, $N\frac{1}{2}SW\frac{1}{4}$, and $NW\frac{1}{4}SE\frac{1}{4}$;
sec. 17, $SE\frac{1}{4}NW\frac{1}{4}$, $NE\frac{1}{4}SW\frac{1}{4}$, and $N\frac{1}{2}SE\frac{1}{4}$;
sec. 21, $NW\frac{1}{4}NE\frac{1}{4}$, and $SE\frac{1}{4}NE\frac{1}{4}$;
sec. 22, $SW\frac{1}{4}SW\frac{1}{4}$.

The area described aggregates 8,947.80 acres.

Thomas B. Nolan
Acting Director

April 5, 1949

14 FR 1620

Power Site Classification No. 397 - 2

COPY

T. 40 S., R. 23 E.,
sec. 25, E½NE¼, NE¼SW¼, SW¼SW¼, and N½SE¼.

T. 40 S., R. 24 E.,
sec. 16, W½W½;
sec. 17, W½E½;
sec. 19, lot 4, SE¼NE¼, SE¼SW¼, and SE¼;
sec. 20, NW¼, N½SW¼, SW¼SW¼, and NW¼SE¼;
sec. 21, NW¼NW¼;
sec. 29, W½NW¼, SW¼, and W½SE¼;
sec. 30, N½NE¼; NE¼SW¼;
sec. 32, SW¼NE¼, E½NW¼, and SE¼.

T. 41 S., R. 24 E.,
sec. 2, NE¼, NE¼NW¼, and NE¼SE¼;
sec. 12, S½NE¼.

T. 41 S., R. 25 E.,
sec. 7, lot 2;
sec. 8, SW¼SW¼;
sec. 16, NE¼, S½NW¼, N½SW¼, and NW¼SE¼;
sec. 17, SE¼NW¼, NE¼SW¼, and N½SE¼;
sec. 21, NW¼NE¼, and SE¼NE¼;
sec. 22, SW¼SW¼.

The area described aggregates 8,947.80 acres.

Thomas B. Nolan
Acting Director

April 5, 1949

14 FR 1620

50 10459

DEPARTMENT OF THE INTERIOR

GEOLOGICAL SURVEY

NOV 9 - 1950

Green River, Utah

POWER SITE CLASSIFICATION NO. 411

Pursuant to authority vested in me by the act of March 3, 1879 (20 Stat. 394; 43 U.S.C. 31), and by Departmental Order No. 2333 of June 10, 1947 (43 C.F.R. 4.623; 12 F.R. 4025), the following described land is hereby classified as power sites insofar as title thereto remains in the United States and subject to valid existing rights; and this classification shall have full force and effect under the provisions of sec. 24 of the act of June 10, 1920, as amended by sec. 211 of the act of August 26, 1935 (16 U.S.C. 818):

Salt Lake Meridian, Utah

T. 2 N., R. 20 E.,
sec. 2, lots 1 to 8, inclusive, SE¼NE¼, SE¼NW¼, NE¼SW¼, and NW¼SE¼;
sec. 10, N½NE¼, and NE¼NW¼;
sec. 11, lots 6 to 16, inclusive, N½NW¼, and SW¼NW¼;
sec. 12, lot 2;
sec. 13, lots 4 to 9, inclusive, SW¼NW¼, NW¼SW¼, and SE¼SW¼;
sec. 14, lot 1, NW¼NE¼, and N½NW¼;
sec. 24, lots 2, 3, and 4.

T. 3 N., R. 20 E.,
sec. 26, SE¼SW¼, and SW¼SE¼.

T. 2 N., R. 21 E.,
Every smallest legal subdivision along the right bank (south bank) of Green River any portion of which, when surveyed, will be at an elevation of 5900 feet or less above mean sea level and as shown by the map entitled "Plan and Profile, Green River, Green River, Utah to Green River, Wyoming", published by the U. S. Geological Survey in 1924. Protraction of land net from existing surveys indicates that the land will be in sections 12, 13, 14, 15, 19, 20, 21, 22, and 23.

50 10459

NOV 9 - 1950

DEPARTMENT OF THE INTERIOR

GEOLOGICAL SURVEY

Green River, Utah

POWER SITE CLASSIFICATION NO. 411

Pursuant to authority vested in me by the act of March 3, 1879 (20 Stat. 394; 43 U.S.C. 31), and by Departmental Order No. 2333 of June 10, 1947 (43 C.F.R. 4.623; 12 F.R. 4025), the following described land is hereby classified as power sites insofar as title thereto remains in the United States and subject to valid existing rights; and this classification shall have full force and effect under the provisions of sec. 24 of the act of June 10, 1920, as amended by sec. 211 of the act of August 26, 1935 (16 U.S.C. 818):

Salt Lake Meridian, Utah

T. 2 N., R. 20 E.,
sec. 2, lots 1 to 8, inclusive,
SE¼NE¼, SE¼NW¼, NE¼SW¼, and NE¼SE¼;
sec. 10, N½NE¼, and NE¼NW¼;
sec. 11, lots 6 to 16, inclusive,
N½NW¼, and SW¼NW¼;
sec. 12, lot 2;
sec. 13, lots 4 to 9, inclusive,
SW¼NW¼, NW¼SW¼, and SE¼SW¼;
sec. 14, lot 1, NW¼NE¼, and N½NW¼;
sec. 24, lots 2, 3, and 7.

T. 3 N., R. 20 E.,
sec. 25, SE¼SW¼, and SW¼SE¼.

T. 2 N., R. 21 E.,
Every smallest legal subdivision along the
right bank (south bank) of Green River any

T. 2 N., R. 22 E.,
sec. 7, lots 9, 10, and 11;
sec. 9, lots 5, and 6;
sec. 10, lots 2, and 3;
sec. 13, lot 3;
sec. 14, lots 4, 5, and 6;
sec. 15, lots 5 to 12, inclusive,
SE¼NW¼, NE¼SW¼, and S½SE¼;
sec. 16, lots 2 to 8, inclusive, and SW¼NW¼;
sec. 17, lots 4 to 8, inclusive, S½NE¼;
sec. 18, lots 6, 7, 8, 9, 11, and 12, SE¼SW¼;
sec. 23, lots 2, 3, 7, and 8;
sec. 24, lots 3 to 8, inclusive, S½NW¼.

T. 9 S., R. 19 E.,
sec. 28, NE¼SE¼;
sec. 33, unsurveyed island (16 a. estimated).

T. 10 S., R. 19 E.,
sec. 4, lots 1, and 2 on right bank of
the Green River;
sec. 5, lot 5;
sec. 8, lots 1, and 2, N½NE¼;
sec. 9, lots 1, 2, 3, and 4;
secs. 7 and 18, unsurveyed island (80 a. estimated).

The area described aggregates 4,793.48 acres of which 1,440 acres are unsurveyed.

Thomas E. Nolan

Acting Director

Certified to be a true copy
of the original

Julian D. Sears

Certifying Officer

NATIONAL ARCHIVES
AND RECORDS SERVICE
FOR PUBLICATION
NOV 20 8 48 AM '50
IN THE DIVISION
FEDERAL REGISTER

T. 2 N., R. 22 E.,
sec. 7, lots 9, 10, and 11;
sec. 9, lots 5, and 6;
sec. 10, lots 2, and 3;
sec. 13, lot 3;
sec. 14, lots 4, 5, and 6;
sec. 15, lots 5 to 12, inclusive,
[illegible], and [illegible];
sec. 16, lots 2 to 8, inclusive, and [illegible];
sec. 17, lots 4 to 8, inclusive, [illegible];
sec. 18, lots 6, 7, 8, 9, 11, and 12, [illegible];
sec. 23, lots 2, 3, 7, and 8;
sec. 24, lots 3 to 8, inclusive, [illegible].

T. 9 S., R. 19 E.,
sec. 28, [illegible];
sec. 33, unsurveyed island (15 a. estimated).

T. 10 S., R. 19 E.,
sec. 4, lots 1, and 2 on right bank of
the Green River;
sec. 5, lot 5;
sec. 8, lots 1, and 2, [illegible];
sec. 9, lots 1, 2, 3, and 4;
secs. 7 and 18, unsurveyed island (80 a. estimated).

The area described aggregates 4,793.42 acres of which 1,440
acres are unsurveyed.

Acting Director.

Certified to be a true copy
of the original

Certifying Officer

DEPARTMENT OF THE INTERIOR

GEOLOGICAL SURVEY

Colorado River, Utah

POWER SITE CLASSIFICATION NO. 430

Pursuant to authority vested in me by the act of March 3, 1879 (20 Stat. 394; 43 U.S.C. 31) and by Departmental Order No. 2333 of June 10, 1947 (43 C.F.R. 4.623; 12 F. R. 4025), the following described land is hereby classified as power sites insofar as title thereto remains in the United States and subject to valid existing rights; and this classification shall have full force and effect under the provisions of sec. 24 of the act of June 10, 1920, as amended by sec. 211 of the act of August 26, 1935 (16 U.S.C. 818):

Salt Lake Meridian

T. 43 S., R. 3 E.,
sec. 19, E½SE¼;
sec. 20, S½SW¼ and SW¼SE¼;
sec. 22, SW¼NE¼, SE¼NW¼, NE¼SW¼ and SE¼;
sec. 23, SW¼SW¼;
sec. 24, S½NW¼ and SW¼;
sec. 25, S½NE¼, N½NW¼, NW¼SE¼ and S½SE¼;
sec. 26, NE¼, N½NW¼, SW¼NW¼ and NW¼SE¼;
sec. 27, E½NE¼, S½NW¼ and SW¼;
sec. 28, S½N½ and S½;
sec. 29, N½, NE¼SW¼ and SE¼;
sec. 30, NE¼NE¼;
sec. 34, NE¼, N½NW¼, SE¼NW¼, NE¼SW¼ and N½SE¼;
sec. 35, SW¼, NW¼SE¼ and S½SE¼.

T. 44 S., R. 3 E.,
sec. 1, NW¼NW¼, S½NW¼ and E½SW¼;
sec. 2, NE¼ and NE¼NW¼;
sec. 12, lot 3.

T. 43 S., R. 4 E.,
sec. 3, lots 3 and 4, S½N½ and S½;
sec. 4, lots 1 and 2, S½NE¼ and SE¼;
sec. 9, NE¼ and S½S½;
sec. 10, N½, SW¼ and N½SE¼;
sec. 11;
sec. 12, S½;
sec. 13, NE¼ and W½;
sec. 14, N½NE¼ and NE¼NW¼;
sec. 15, W½ and S½SE¼;

DEPARTMENT OF THE INTERIOR

GEOLOGICAL SURVEY

Colorado River, Utah

POWER SITE CLASSIFICATION NO. 430

Pursuant to authority vested in me by the act of March 3, 1879 (20 Stat. 394; 43 U.S.C. 31) and by Departmental Order No. 2333 of June 10, 1947 (43 C.F.R. 4.623; 12 F. R. 4083), the following described land is hereby classified as power sites insofar as title thereto remains in the United States and subject to valid existing rights; and this classification shall have full force and effect under the provisions of sec. 24 of the act of June 10, 1920, as amended by sec. 211 of the act of August 26, 1935 (16 U.S.C. 818):

Salt Lake Meridian

T. 43 S., R. 3 E.,
sec. 19, SE¼SE¼;
sec. 20, S½SW¼ and SW¼SE¼;
sec. 22, SW¼NW¼, SW¼SW¼, NW¼SE¼ and SE¼SE¼;
sec. 23, SW¼SW¼;
sec. 24, S½SW¼ and SE¼;
sec. 25, E½NE¼, NW¼NE¼, NW¼SE¼ and E½SE¼;
sec. 26, NE¼, E½NW¼, SW¼SW¼ and NW¼SE¼;
sec. 27, E½NE¼, E½SW¼ and SW¼SE¼;
sec. 28, S½S½ and S½N½;
sec. 29, N½, N½SW¼ and SE¼;
sec. 30, NE¼NE¼;
sec. 34, NE¼, N½NW¼, SE¼NW¼, N½SW¼ and N½SE¼;
sec. 35, NW¼, W½NE¼ and S½SE¼.

T. 44 S., R. 3 E.,
sec. 1, NW¼NW¼, E½NW¼ and N½SW¼;
sec. 2, NE¼ and NE¼NW¼;
sec. 12, lot 3.

T. 43 S., R. 4 E.,
sec. 3, lots 3 and 4, S½NW¼ and S½;
sec. 4, lots 1 and 2, S½NE¼ and SE¼;
sec. 9, NE¼ and E½W½;
sec. 10, N½, SW¼ and N½SE¼;
sec. 11;
sec. 12, E½;
sec. 13, NE¼ and W½;
sec. 14, N½NW¼ and NE¼SW¼;
sec. 15, W½ and SE¼SE¼;

T. 43 S., R. 4 E.,
sec. 16, N½;
sec. 22, N½, E½SW¼ and SE¼;
sec. 23, SW¼NW¼ and W½SW¼;
sec. 24, W½NE¼, N½NW¼, SE¼SW¼, W½SE¼ and SE¼SE¼;
sec. 25, N½NE¼ and NE¼NW¼;
sec. 27, E½ and E½SW¼;
sec. 29, NW¼SW¼, S½SW¼, N½SE¼ and SW¼SE¼;
sec. 30, lot 4, E½NE¼, SE¼SW¼ and SE¼;
sec. 31, lots 3 and 4, NE¼, E½NW¼, E½SW¼ and SE¼;
sec. 32, NE¼, NE¼SW¼ and N½SE¼;
sec. 33, N½NE¼, NW¼ and N½S½;
sec. 34, NE¼, E½NW¼, N½SW¼ and SE¼;
sec. 35, NW¼NW¼, S½NW¼ and N½SW¼.

T. 44 S., R. 4 E.,
sec. 1, SW¼;
sec. 2, NE¼SE¼ and S½SE¼;
sec. 3, N½NE¼, SE¼NE¼ and E½SE¼;
sec. 6, lot 1, N½NE¼, NE¼NW¼ and S½S½;
sec. 7, lots 1, 2, 3 and 4.

T. 43 S., R. 5 E.,
sec. 1, lots 1, 2, and 3, S½NE¼, SE¼NW¼, N½SE¼, and SE¼SE¼;
sec. 2, SW¼NE¼, W½SW¼ and SE¼;
sec. 3, lots 1 and 2, S½NE¼ and SE¼;
sec. 9, SE¼NE¼ and NE¼SE¼;
sec. 10, E½NE¼, SW¼ and E½SE¼;
sec. 11, NE¼, N½NW¼ and N½SE¼;
sec. 12, W½NE¼, N½NW¼ and W½SW¼;
sec. 13, NW¼NW¼;
sec. 14, W½W½ and SE¼SW¼;
sec. 15;
sec. 16, E½SE¼;
sec. 19, NE¼NE¼, SE¼SW¼ and SE¼;
sec. 20, W½, W½SE¼ and SE¼SE¼;
sec. 21, SW¼SW¼ and E½SE¼;
sec. 22, NW¼ and S½;
sec. 23, W½NE¼, N½NW¼, N½SE¼ and SE¼SE¼;
sec. 25, NE¼SW¼ and SE¼;
sec. 26, NE¼NE¼, SW¼NW¼, SW¼ and SW¼SE¼;
sec. 27, N½, SW¼,and N½SE¼;
sec. 28, SW¼NW¼ and NW¼SW¼;
sec. 29;
sec. 30;
sec. 31;
sec. 32, W½NE¼, NW¼ and W½SW¼;
sec. 35, W½NE¼ and NE¼NW¼;
sec. 36, N½NE¼.

T. 44 S., R. 5 E.,
sec. 3, W½NE¼;
sec. 4, N½S½;
sec. 5, NW¼ and N½S½;
sec. 6, lots 1, 2 and 3, NE¼ and NE¼SW¼.

T. 43 S., R. 4 E.,
sec. 16, N½;
sec. 22, N½, E½SW¼ and SE¼;
sec. 23, SW¼NW¼ and W½SW¼;
sec. 24, W½NE¼, N½NW¼, SE¼SW¼, W½SE¼ and SE¼SE¼;
sec. 25, N½NE¼ and NE¼NW¼;
sec. 27, N½ and E½SW¼;
sec. 29, NW¼SW¼, S½SW¼, N½SE¼ and SW¼SE¼;
sec. 30, lot 4, E½NE¼, SE¼SW¼ and SE¼;
sec. 31, lots 3 and 4, NE¼, E½NW¼, E½SW¼ and SE¼;
sec. 32, NE¼, NE¼SW¼ and N½SE¼;
sec. 33, N½NE¼, NW¼ and N½S½;
sec. 34, NE¼, E½NW¼, N½SW¼ and SE¼;
sec. 35, NW¼NW¼, S½NW¼ and N½SW¼.

T. 44 S., R. 4 E.,
sec. 1, SW¼;
sec. 2, NE¼SE¼ and S½SE¼;
sec. 3, N½NE¼, SE¼NE¼ and E½SE¼;
sec. 6, lot 1, N½NE¼, NE¼NW¼ and S½S½;
sec. 7, lots 1, 2, 3 and 4.

T. 43 S., R. 5 E.,
sec. 1, lots 1, 2, and 3, S½NE¼, SE¼NW¼, N½SE¼, and SW¼SE¼;
sec. 2, SW¼NE¼, W½SW¼ and SE¼;
sec. 3, lots 1 and 2, S½NE¼ and SE¼;
sec. 9, SE¼NE¼ and NE¼SE¼;
sec. 10, E½NE¼, SW¼ and E½SE¼;
sec. 11, NE¼, N½NW¼ and N½SE¼;
sec. 12, W½NE¼, N½NW¼ and W½SW¼;
sec. 13, NW¼NW¼;
sec. 14, W½W½ and SE¼SW¼;
sec. 15;
sec. 16, E½SE¼;
sec. 19, NE¼NE¼, SE¼SW¼ and SE¼;
sec. 20, W½, W½SE¼ and SE¼SE¼;
sec. 21, SW¼SW¼ and E½SE¼;
sec. 22, NW¼ and S½;
sec. 23, W½NE¼, N½NW¼, N½SE¼ and SE¼SE¼;
sec. 25, NE¼SW¼ and SE¼;
sec. 26, NE¼NE¼, SW¼NW¼, SW¼ and SW¼SE¼;
sec. 27, N½, SW¼, and N½SE¼;
sec. 28, SW¼NW¼ and NW¼SW¼;
sec. 29;
sec. 30;
sec. 31;
sec. 32, W½NE¼, NW¼ and W½SW¼;
sec. 35, W½NE¼ and NE¼NW¼;
sec. 36, N½NE¼.

T. 44 S., R. 5 E.,
sec. 3, W½NE¼;
sec. 4, N½S½;
sec. 5, NW¼ and N½S½;
sec. 6, lots 1, 2 and 3, NE¼ and NE¼SW¼.

T. 43 S., R. 6 E.,
sec. 1, lots 1, 2, 3, W½NE¼ and NW¼SE¼;
sec. 5, W½NW¼;
sec. 6, NE¼ and NE¼NW¼;
sec. 11, NE¼NW¼;
sec. 12, lot 1, W½NE¼, SE¼NW¼, E½SW¼ and W½SE¼;
sec. 13, W½NW¼ and NW¼SW¼;
sec. 16, SW¼NE¼, SE¼SW¼, W½SE¼ and SE¼SE¼;
sec. 21, N½NE¼, SW¼NE¼ and NE¼SE¼;
sec. 27, E½SW¼ and SW¼SE¼;
sec. 34, NW¼NE¼.

T. 38 S., R. 10 E.,
sec. 1, lot 4, SW¼NW¼ and SW¼;
sec. 2;
sec. 3, lots 1 and 4, SE¼NE¼, SW¼NW¼ and S½;
sec. 4, lot 1, SE¼NE¼, S½SW¼, NE¼SE¼ and S½SE¼;
sec. 5, SW¼NW¼ and S½;
sec. 6, lots 1, 2, and 3, S½NE¼ and NE¼SE¼;
sec. 8, NE¼, NE¼NW¼ and NE¼SE¼;
sec. 9;
sec. 10, N½N½, SW¼NW¼, SW¼, W½SE¼ and SE¼SE¼;
sec. 11, NE¼NW¼ and E½SE¼;
sec. 12, N½NW¼, SE¼NW¼, SW¼ and W½SE¼;
sec. 13, W½NE¼, SE¼NE¼ and N½NW¼;
sec. 14, SW¼NW¼;
sec. 15, W½NE¼, SE¼NE¼, NW¼ and S½;
sec. 16, NE¼, NE¼NW¼ and NE¼SE¼;
sec. 22, NE¼ and E½NW¼;
sec. 23;
sec. 24, SW¼SW¼;
sec. 25, W½NW¼ and N½SW¼;
sec. 26, N½N½.

T. 41 S., R. 11 E.,
sec. 5, lot 4 and SE¼NW¼;
sec. 12, SE¼SE¼;
sec. 14, NE¼NW¼, N½SW¼ and SE¼;
sec. 23, E½NE¼ and NE¼SE¼;
sec. 25, NW¼NW¼;
sec. 26, E½E½;
sec. 27, NW¼NE¼ and N½SW¼;
sec. 32, SE¼SW¼;
sec. 34, SE¼NE¼ and NW¼SE¼;
sec. 35, N½N½ and SE¼NE¼.

T. 42 S., R. 11 E.,
sec. 3, lots 3 and 4;
sec. 4, lots 1, 2, 3, SE¼NW¼ and SW¼SW¼;
sec. 5, SW¼NE¼;
sec. 6, lot 4;
sec. 9, NW¼NW¼ and S½.

T. 43 S.; R. 6 E.;

sec. 1, lots 1, 2, 3, NE¼ and NW¼;
sec. 3, NE¼;
sec. 9, SE¼ and NE¼NW¼;
sec. 11, NW¼NW¼;
sec. 12, lot 1, NE¼, NW¼NE¼, NE¼NW¼ and N½SE¼;
sec. 13, NW¼NE¼ and NW¼NW¼;
sec. 14, SE¼NE¼, NE¼SE¼ and SW¼SW¼;
sec. 23, NW¼NW¼.
sec. 24, SE¼SE¼ and SW¼SW¼;
sec. 25, NE¼NE¼ and N½SE¼;
sec. 26, NE¼ and NE¼NW¼;
sec. 27, NW¼NW¼ and NW¼SW¼;
sec. 28, NE¼, NE¼NW¼ and NE¼SE¼;
sec. 29, NE¼, SW¼NW¼, NW¼ and S½;
sec. 32, NE¼ and E½NW¼;
sec. 33,
sec. 34, SW¼SW¼;
sec. 35, NW¼NW¼ and W½SW¼;
sec. 36, NW¼ and NW¼NE¼.

T. 43 S., R. 7 E.,

sec. 5, lot 4 and SE¼SW¼;
sec. 7, lots 1, 2, 3, NE¼, E½NW¼, NE¼SW¼ and SE¼;
sec. 8, NW¼NW¼;
sec. 9, NW¼NW¼;
sec. 10, NW¼, SW¼NE¼, W½SE¼ and SW¼;
sec. 11, NW¼NW¼ and N½SW¼;
sec. 12, NW¼, NW¼NE¼, N½SW¼ and SE¼;
sec. 13, NE¼, NW¼NE¼ and N½SW¼;
sec. 14, NW¼NE¼, NW¼ and W½SE¼;
sec. 15, NW¼NW¼ and SW¼;
sec. 16, NW¼NW¼;
sec. 17, NE¼NE¼ and E½NW¼;
sec. 18, lots 1, 2, NE¼, E½NW¼, NE¼SW¼ and SE¼;
sec. 19, lots 3 and 4;
sec. 20, NW¼NW¼ and SW¼;
sec. 21, NW¼NW¼ and W½SW¼;
sec. 22, NW¼NW¼;
sec. 23, NW¼NW¼ and W½SW¼;
sec. 24, NW¼NW¼ and W½SW¼;
sec. 25, NW¼NW¼ and W½SW¼;
sec. 26, NW¼NW¼ and W½SW¼;
sec. 27, NW¼NW¼ and W½SW¼;
sec. 28, NW¼NW¼ and W½SW¼;
sec. 29, NW¼NW¼ and W½SW¼;
sec. 30, NW¼NW¼ and W½SW¼;
sec. 31, NW¼NW¼ and W½SW¼;
sec. 32, NW¼NW¼ and W½SW¼;
sec. 33, NW¼NW¼ and W½SW¼;
sec. 34, NW¼NW¼ and W½SW¼;
sec. 35, NW¼NW¼ and W½SW¼;
sec. 36, NW¼NW¼ and W½SW¼.

T. 43 S., R. 8 E.,

sec. 1, lots 1, 2, 3, 4, S½N½ and S½;
sec. 2, lots 1, 2, 3, 4, S½N½ and S½;
sec. 3, lots 1, 2, 3, 4, S½N½ and S½;
sec. 4, lots 1, 2, 3, 4, S½N½ and S½;
sec. 5, lots 1, 2, 3, 4, S½N½ and S½;
sec. 6, lots 1, 2, 3, 4, S½N½ and S½;
sec. 7, lots 1, 2, 3, 4, E½W½ and E½;
sec. 8, lots 1, 2, 3, 4, E½W½ and E½;
sec. 9, lots 1, 2, 3, 4, E½W½ and E½;
sec. 10, lots 1, 2, 3, 4, E½W½ and E½;
sec. 11, lots 1, 2, 3, 4, E½W½ and E½;
sec. 12, lots 1, 2, 3, 4, E½W½ and E½;
sec. 13, lots 1, 2, 3, 4, E½W½ and E½;
sec. 14, lots 1, 2, 3, 4, E½W½ and E½;
sec. 15, lots 1, 2, 3, 4, E½W½ and E½;
sec. 16, lots 1, 2, 3, 4, E½W½ and E½;
sec. 17, lots 1, 2, 3, 4, E½W½ and E½;
sec. 18, lots 1, 2, 3, 4, E½W½ and E½;
sec. 19, lots 1, 2, 3, 4, E½W½ and E½;
sec. 20, lots 1, 2, 3, 4, E½W½ and E½;
sec. 21, lots 1, 2, 3, 4, E½W½ and E½;
sec. 22, lots 1, 2, 3, 4, E½W½ and E½;
sec. 23, lots 1, 2, 3, 4, E½W½ and E½;
sec. 24, lots 1, 2, 3, 4, E½W½ and E½;
sec. 25, lots 1, 2, 3, 4, E½W½ and E½;
sec. 26, lots 1, 2, 3, 4, E½W½ and E½;
sec. 27, lots 1, 2, 3, 4, E½W½ and E½;
sec. 28, lots 1, 2, 3, 4, E½W½ and E½;
sec. 29, lots 1, 2, 3, 4, E½W½ and E½;
sec. 30, lots 1, 2, 3, 4, E½W½ and E½;
sec. 31, lots 1, 2, 3, 4, E½W½ and E½;
sec. 32, lots 1, 2, 3, 4, E½W½ and E½;
sec. 33, lots 1, 2, 3, 4, E½W½ and E½;
sec. 34, lots 1, 2, 3, 4, E½W½ and E½;
sec. 35, lots 1, 2, 3, 4, E½W½ and E½;
sec. 36, lots 1, 2, 3, 4, E½W½ and E½.

T. 44 S., R. 6 E.,

sec. 1, lots 1, 2, 3, 4, S½N½ and S½;
sec. 2, lots 1, 2, 3, 4, S½N½ and S½;
sec. 3, lots 1, 2, 3, 4, S½N½ and S½;
sec. 4, lots 1, 2, 3, 4, S½N½ and S½;
sec. 5, lots 1, 2, 3, 4, S½N½ and S½;
sec. 6, lots 1, 2, 3, 4, S½N½ and S½;
sec. 7, lots 1, 2, 3, 4, E½W½ and E½;
sec. 8, lots 1, 2, 3, 4, E½W½ and E½;
sec. 9, lots 1, 2, 3, 4, E½W½ and E½;
sec. 10, lots 1, 2, 3, 4, E½W½ and E½;
sec. 11, lots 1, 2, 3, 4, E½W½ and E½;
sec. 12, lots 1, 2, 3, 4, E½W½ and E½;
sec. 13, lots 1, 2, 3, 4, E½W½ and E½;
sec. 14, lots 1, 2, 3, 4, E½W½ and E½;
sec. 15, lots 1, 2, 3, 4, E½W½ and E½;
sec. 16, lots 1, 2, 3, 4, E½W½ and E½;
sec. 17, lots 1, 2, 3, 4, E½W½ and E½;
sec. 18, lots 1, 2, 3, 4, E½W½ and E½;
sec. 19, lots 1, 2, 3, 4, E½W½ and E½;
sec. 20, lots 1, 2, 3, 4, E½W½ and E½;
sec. 21, lots 1, 2, 3, 4, E½W½ and E½;
sec. 22, lots 1, 2, 3, 4, E½W½ and E½;
sec. 23, lots 1, 2, 3, 4, E½W½ and E½;
sec. 24, lots 1, 2, 3, 4, E½W½ and E½;
sec. 25, lots 1, 2, 3, 4, E½W½ and E½;
sec. 26, lots 1, 2, 3, 4, E½W½ and E½;
sec. 27, lots 1, 2, 3, 4, E½W½ and E½;
sec. 28, lots 1, 2, 3, 4, E½W½ and E½;
sec. 29, lots 1, 2, 3, 4, E½W½ and E½;
sec. 30, lots 1, 2, 3, 4, E½W½ and E½;
sec. 31, lots 1, 2, 3, 4, E½W½ and E½;
sec. 32, lots 1, 2, 3, 4, E½W½ and E½;
sec. 33, lots 1, 2, 3, 4, E½W½ and E½;
sec. 34, lots 1, 2, 3, 4, E½W½ and E½;
sec. 35, lots 1, 2, 3, 4, E½W½ and E½;
sec. 36, lots 1, 2, 3, 4, E½W½ and E½.

T. 44 S., R. 7 E.,

sec. 1, lots 1, 2, 3, 4, S½N½ and S½;
sec. 2, lots 1, 2, 3, 4, S½N½ and S½;
sec. 3, lots 1, 2, 3, 4, S½N½ and S½;
sec. 4, lots 1, 2, 3, 4, S½N½ and S½;
sec. 5, lots 1, 2, 3, 4, S½N½ and S½;
sec. 6, lots 1, 2, 3, 4, S½N½ and S½;
sec. 7, lots 1, 2, 3, 4, E½W½ and E½;
sec. 8, lots 1, 2, 3, 4, E½W½ and E½;
sec. 9, lots 1, 2, 3, 4, E½W½ and E½;
sec. 10, lots 1, 2, 3, 4, E½W½ and E½;
sec. 11, lots 1, 2, 3, 4, E½W½ and E½;
sec. 12, lots 1, 2, 3, 4, E½W½ and E½;
sec. 13, lots 1, 2, 3, 4, E½W½ and E½;
sec. 14, lots 1, 2, 3, 4, E½W½ and E½;
sec. 15, lots 1, 2, 3, 4, E½W½ and E½;
sec. 16, lots 1, 2, 3, 4, E½W½ and E½;
sec. 17, lots 1, 2, 3, 4, E½W½ and E½;
sec. 18, lots 1, 2, 3, 4, E½W½ and E½;
sec. 19, lots 1, 2, 3, 4, E½W½ and E½;
sec. 20, lots 1, 2, 3, 4, E½W½ and E½;
sec. 21, lots 1, 2, 3, 4, E½W½ and E½;
sec. 22, lots 1, 2, 3, 4, E½W½ and E½;
sec. 23, lots 1, 2, 3, 4, E½W½ and E½;
sec. 24, lots 1, 2, 3, 4, E½W½ and E½;
sec. 25, lots 1, 2, 3, 4, E½W½ and E½;
sec. 26, lots 1, 2, 3, 4, E½W½ and E½;
sec. 27, lots 1, 2, 3, 4, E½W½ and E½;
sec. 28, lots 1, 2, 3, 4, E½W½ and E½;
sec. 29, lots 1, 2, 3, 4, E½W½ and E½;
sec. 30, lots 1, 2, 3, 4, E½W½ and E½;
sec. 31, lots 1, 2, 3, 4, E½W½ and E½;
sec. 32, lots 1, 2, 3, 4, E½W½ and E½;
sec. 33, lots 1, 2, 3, 4, E½W½ and E½;
sec. 34, lots 1, 2, 3, 4, E½W½ and E½;
sec. 35, lots 1, 2, 3, 4, E½W½ and E½;
sec. 36, lots 1, 2, 3, 4, E½W½ and E½.

T. 44 S., R. 8 E.,

sec. 1, lots 1, 2, 3, 4, S½N½ and S½;
sec. 2, lots 1, 2, 3, 4, S½N½ and S½;
sec. 3, lots 1, 2, 3, 4, S½N½ and S½;
sec. 4, lots 1, 2, 3, 4, S½N½ and S½;
sec. 5, lots 1, 2, 3, 4, S½N½ and S½;
sec. 6, lots 1, 2, 3, 4, S½N½ and S½;
sec. 7, lots 1, 2, 3, 4, E½W½ and E½;
sec. 8, lots 1, 2, 3, 4, E½W½ and E½;
sec. 9, lots 1, 2, 3, 4, E½W½ and E½;
sec. 10, lots 1, 2, 3, 4, E½W½ and E½;
sec. 11, lots 1, 2, 3, 4, E½W½ and E½;
sec. 12, lots 1, 2, 3, 4, E½W½ and E½;
sec. 13, lots 1, 2, 3, 4, E½W½ and E½;
sec. 14, lots 1, 2, 3, 4, E½W½ and E½;
sec. 15, lots 1, 2, 3, 4, E½W½ and E½;
sec. 16, lots 1, 2, 3, 4, E½W½ and E½;
sec. 17, lots 1, 2, 3, 4, E½W½ and E½;
sec. 18, lots 1, 2, 3, 4, E½W½ and E½;
sec. 19, lots 1, 2, 3, 4, E½W½ and E½;
sec. 20, lots 1, 2, 3, 4, E½W½ and E½;
sec. 21, lots 1, 2, 3, 4, E½W½ and E½;
sec. 22, lots 1, 2, 3, 4, E½W½ and E½;
sec. 23, lots 1, 2, 3, 4, E½W½ and E½;
sec. 24, lots 1, 2, 3, 4, E½W½ and E½;
sec. 25, lots 1, 2, 3, 4, E½W½ and E½;
sec. 26, lots 1, 2, 3, 4, E½W½ and E½;
sec. 27, lots 1, 2, 3, 4, E½W½ and E½;
sec. 28, lots 1, 2, 3, 4, E½W½ and E½;
sec. 29, lots 1, 2, 3, 4, E½W½ and E½;
sec. 30, lots 1, 2, 3, 4, E½W½ and E½;
sec. 31, lots 1, 2, 3, 4, E½W½ and E½;
sec. 32, lots 1, 2, 3, 4, E½W½ and E½;
sec. 33, lots 1, 2, 3, 4, E½W½ and E½;
sec. 34, lots 1, 2, 3, 4, E½W½ and E½;
sec. 35, lots 1, 2, 3, 4, E½W½ and E½;
sec. 36, lots 1, 2, 3, 4, E½W½ and E½.

T. 41 S., R. 12 E.,
sec. 21, SW¼SE¼;
sec. 22, SE¼SW¼;
sec. 26, SW¼SW¼;
sec. 27, NE¼, NE¼NW¼, S½NW¼, E½SW¼ and SE¼;
sec. 28, N½NW¼;
sec. 34, E½NE¼;
sec. 35, W½NW¼.

T. 41 S., R. 13 E.,
sec. 1, SW¼NE¼, S½NW¼ and S½;
sec. 2, N½SW¼ and SE¼;
sec. 5, NW¼SW¼;
sec. 7, E½NE¼ and W½SE¼;
sec. 12, N½ and NW¼SE¼;
sec. 18, lots 3 and 4, E½NW¼ and NE¼SW¼;
sec. 19, lot 1, SW¼NE¼ and E½NW¼.

T. 40 S., R. 14 E.,
sec. 32, SW¼SW¼.

T. 41 S., R. 14 E.,
sec. 6, lots 2, 3, 4, SE¼NW¼ and NE¼SW¼;
sec. 7, lot 2.

All unsurveyed lands at altitudes of less than 3,740 feet above sea level draining into the Colorado River and San Juan River upstream from the Arizona-Utah State line, excluding lands withdrawn by Executive Orders of July 2, 1910, creating Power Site Reserves Nos. 34, 40, 42 and 122, and by Orders of Power Site Classification Nos. 302, October 14, 1937, and 323, May 29, 1941, in townships which when surveyed probably, but not necessarily, will be:

Salt Lake Meridian

T. 42 S., R. 4 E.,
Tps. 42 and 44 S., R. 5 E.,
Tps. 42, 43 and 44 S., R. 6 E.,
Tps. 42 and 43 S., R. 6-1/2 E.,
Tps. 42, 43 and 44 S., R. 7 E.,
Tps. 41, 42 and 43 S., R. 8 E.,
Tps. 39, 40, 40-1/2, 41 and 42 S., R. 9 E.,
Tps. 37, 39, 40, 41 and 42 S., R. 10 E.,
Tps. 36, 37, 38, 38-1/2, 39 and 40 S., R. 11 E.,
Tps. 35, 36, 37, 38, 39 and 40 S., R. 12 E.,
Tps. 33, 34, 35, 35-1/2, 36, 37 and 40 S., R. 13 E.,
Tps. 32, 33, 34, 35, 36 and 37 S., R. 14 E.,
Tps. 33 and 34 S., R. 15 E.,
Tps. 33 and 34 S., R. 16 E.

T. 41 S., R. 12 E.,
sec. 21, NW¼SW¼;
sec. 22, NE¼SW¼;
sec. 25, SW¼NW¼;
sec. 27, NE¼, NW¼SW¼, S½SW¼, NE¼SE¼ and SW¼;
sec. 29, N½NW¼;
sec. 34, E½NE¼;
sec. 35, W½NW¼.

T. 41 S., R. 13 E.,
sec. 1, SW¼NE¼, E½W½ and S½;
sec. 2, N½W¼ and SE¼;
sec. 3, NW¼SW¼;
sec. 7, E½NE¼ and W½SW¼;
sec. 12, N½ and NW¼SE¼;
sec. 16, Lots 3 and 4, N½W½ and NE¼NW¼;
sec. 19, Lot 1, SW¼NE¼ and E½W½.

T. 40 S., R. 14 E.,
sec. 32, SW¼SW¼.

T. 41 S., R. 14 E.,
sec. 6, Lots 2, 3, 4, SW¼NW¼ and NE¼SW¼;
sec. 7, Lot 2.

All unsurveyed lands at altitudes of less than 3,740 feet above sea level draining into the Colorado River and San Juan River upstream from the Arizona-Utah State line, excluding lands withdrawn by Executive Orders of July 2, 1910, creating Power Site Reserve Nos. 3, 40, 42 and 122, and by Orders of Power Site Classification Nos. 302, October 14, 1931, and 323, May 29, 1941, in townships which when surveyed probably, but not necessarily, will be:

Salt Lake Meridian

T. 42 S., R. 4 E.,
Tps. 42 and 43 S., R. 5 E.,
Tps. 42, 43 and 44 S., R. 6 E.,
Tps. 42 and 43 S., R. 6-1/2 E.,
Tps. 42, 43 and 44 S., R. 7 E.,
Tps. 41, 42 and 43 S., R. 8 E.,
Tps. 39, 40, 40-1/2, 41 and 42 S., R. 9 E.,
Tps. 37, 39, 40, 41 and 42 S., R. 10 E.,
Tps. 36, 37, 38, 39-1/2, 39 and 40 S., R. 11 E.,
Tps. 35, 36, 37, 38, 39 and 40 S., R. 12 E.,
Tps. 33, 34, 35, 35-1/2, 36, 37 and 40 S., R. 13 E.,
Tps. 32, 33, 34, 35, 36 and 37 S., R. 14 E.,
Tps. 33 and 34 S., R. 15 E.,
Tps. 33 and 34 S., R. 16 E.

The area described is estimated to aggregate 41,091 acres, of which 33,091 acres are surveyed lands.

Thomas B. Nolan

Acting Director

Date SEP 11 1953

Certified to be a true copy
of the original

Arthur A Baker

Certifying Officer

UTAH

POWER SITE RESTORATIONS

THE NATIONAL ARCHIVES
AND RECORDS SERVICE
FILED AND MADE AVAILABLE
FOR PUBLIC INSPECTION

SEP 17 8 51 AM '53

IN THE FEDERAL REGISTER
DIVISION

The area described is estimated to aggregate 61,091 acres,
of which 33,091 acres are surveyed lands.

Acting Director

Date SEP 11 1953

Certified to be a true copy
of the original

Certifying Officer

THE NATIONAL ARCHIVES
AND RECORDS SERVICE
FILED AND MADE AVAILABLE
FOR PUBLIC INSPECTION

SEP 17 8 51 AM '53

IN THE FEDERAL REGISTER
DIVISION

UTAH

POWER SITE RESTORATIONS

PS Rest.

UTAH

Power Site Restorations

No. 7	No. 340
9	342
28	343
30	350
148	354
168	358
174	368
182	370
184	376
185	395
193	399
199	404
208	449
230	450
236	478
273	482
275	485
279	497
289	

COPY

September 10, 1909

The Honorable

The Secretary of the Interior.

Sir:

In accordance with your instructions, I have the honor to recommend the restoration of the following described lands, involving approximately 72,000 acres, withdrawn February 27, 1909, on recommendation of the Director of the Reclamation Service, none of them being needed for the protection of power sites:

White River, Utah

Salt Lake Principal Meridian.

T. 9 S., R. 26 E., All fractional sections 18, 19, 30, and 31 (unsurveyed).

T. 10 S., R. 26 E., All fractional sections 6, 7, and 18 (unsurveyed).

T. 9 S., R. 25 E., sec. 22, $N\frac{1}{2}$, $N\frac{1}{2}$ of $S\frac{1}{2}$.
sec. 23, All.
sec. 24, All.
sec. 25, All.
sec. 26, $NE\frac{1}{4}$, $E\frac{1}{2}$ of $NW\frac{1}{4}$, $SW\frac{1}{4}$ of $NW\frac{1}{4}$, $S\frac{1}{2}$.
sec. 27, $SE\frac{1}{4}$ of $NE\frac{1}{4}$, $SE\frac{1}{4}$, patented Indian allotment in $SW\frac{1}{4}$.
sec. 28, $N\frac{1}{2}$, $SW\frac{1}{4}$, $N\frac{1}{2}$ of $SE\frac{1}{4}$, $SW\frac{1}{4}$ of $SE\frac{1}{4}$.
sec. 29, All.
sec. 32, All.

COPY

September 10, 1909

The Honorable

The Secretary of the Interior.

Sir:

In accordance with your instructions, I have the honor to recommend the restoration of the following described lands, involving approximately 72,000 acres, withdrawn February 27, 1909, on recommendation of the Director of the Reclamation Service, none of them being needed for the protection of power sites:

White River, Utah

Salt Lake Principal Meridian.

T. 9 S., R. 26 E., All fractional sections 18, 19, 30, and 31 (unsurveyed).

T. 10 S., R. 26 E., All fractional sections 6, 7, and 18 (unsurveyed).

T. 9 S., R. 25 E., sec. 22, $N\frac{1}{2}$, $N\frac{1}{2}$ of $S\frac{1}{2}$.
sec. 23, All.
sec. 24, All.
sec. 25, All.
sec. 26, $NE\frac{1}{4}$, $E\frac{1}{2}$ of $NW\frac{1}{4}$, $SW\frac{1}{4}$ of $NW\frac{1}{4}$, $S\frac{1}{2}$.
sec. 27, $SE\frac{1}{4}$ of $NE\frac{1}{4}$, $SE\frac{1}{4}$, patented Indian allotment in $SW\frac{1}{4}$.
sec. 28, $N\frac{1}{2}$, $SW\frac{1}{4}$, $N\frac{1}{2}$ of $SE\frac{1}{4}$, $SW\frac{1}{4}$ of $SE\frac{1}{4}$.
sec. 29, All.
sec. 32, All.

COPY

T. 9 S., R. 25 E., sec. 33, NW¼ of NE¼, S½ of NE¼, W½, SE¼.
sec. 34, E½, SW¼ excepting lot 1.
sec. 35, All.
sec. 36, All.

T. 10 S., R. 25 E., sec. 1, All.
sec. 2, All.
sec. 3, All.
sec. 4, All.
sec. 5, E½NW¼ except lots 5 and 6.
sec. 6, All.
sec. 7, S½.
sec. 8, NE¼ and S½.
sec. 9, All.
sec. 10, All.
sec. 11, All.
sec. 12, All.
sec. 13, All.
sec. 14, All.
sec. 15, All.
sec. 16, All.
sec. 17, All.
sec. 18, All.

T. 10 S., R. 24 E., sec. 1, Lots 1, 2, 3, and 4, S½ of NE¼, N½ of SE¼.
Indian Allotment in W½ sec. 1 and E½ sec. 2,
sec. 2, Lots 1, 2, 3, 4, and 6, S½ of NW¼, SW¼.
sec. 3, All.
sec. 4, All.
sec. 5, All.
sec. 6, All.
sec. 7, N½.
sec. 8, N½, SE¼
sec. 9, N½ of NE¼, W½.
sec. 10, NE¼, N½ of NW¼, NE¼ of SE¼.
sec. 11, W½ of NW¼, SE¼ of SE¼.
sec. 12, NW¼ of NW¼, S½ of N½, S½.
sec. 13, All.
sec. 14, NE¼, S½ of NW¼, S½.
sec. 15, S½ of NE¼, SE¼ of NW¼, SE¼.
sec. 16, All.

C O P Y

T. 9 S., R. 25 E., sec. 33, NW¼ of NE¼, S½ of NE¼, W½ SE¼.
sec. 34, E½ SW¼ excepting lot 1.
sec. 35, All.
sec. 36, All.

T. 10 S., R. 25 E., sec. 1, All.
sec. 2, All.
sec. 3, All.
sec. 4, All.
sec. 5, E½NW¼ except lots 5 and 6.
sec. 6, All.
sec. 7, S½.
sec. 8, NE¼ and S½.
sec. 9, All.
sec. 10, All.
sec. 11, All.
sec. 12, All.
sec. 13, All.
sec. 14, All.
sec. 15, All.
sec. 16, All.
sec. 17, All.
sec. 18, All.

T. 10 S., R. 24 E., sec. 1, lots 1, 2, 3, and 4, S½ of NE¼, N½ of SE¼.

Indian Allotment in W½ sec. 1 and E½ sec. 2,

sec. 2, lots 1, 2, 3, 4, and 6, S½ of NW¼, SW¼.
sec. 3, All.
sec. 4, All.
sec. 5, All.
sec. 6, All.
sec. 7, N½.
sec. 8, N½, SE¼
sec. 9, N½ of NE¼, W½.
sec. 10, NE¼, N½ of NW¼, NE¼ of SE¼.
sec. 11, W½ of NW¼, SE¼ of SE¼.
sec. 12, NW¼ of NW¼, S½ of N½, S½.
sec. 13, All.
sec. 14, NE¼, S½ of NW¼, S½.
sec. 15, S½ of NE¼, SE¼ of NW¼, SE¼.
sec. 16, All.

C O P Y

T. 10 S., R. 24 E., (cont'd)	sec. 17,	NE¼ of NE¼, NW¼ of SW¼, S½ of SW¼.
	sec. 18,	SE¼ of NE¼, S½.
	sec. 19,	All.
	sec. 20,	W½ of NE¼, SE¼ of NE¼, W½, SE¼.
	sec. 21,	S½ of N½, S½.
	sec. 22,	NE¼, NE¼ of NW¼, S½ of NW¼, S½
	sec. 23,	All.
	sec. 24,	All.
	sec. 25,	All.
	sec. 26,	All.
	sec. 27,	All.
	sec. 28,	All.
	sec. 29,	All.
	sec. 30,	All.
	sec. 31,	All.
	sec. 32,	All.
	sec. 33,	All.
	sec. 34,	All.
	sec. 35,	All.
	sec. 36,	All.
T. 10 S., R. 23 E.,	sec. 1,	All.
	sec. 2,	All.
	sec. 3,	All.
	sec. 4,	All.
	sec. 5,	All.
	sec. 6,	All.
	sec. 7,	All.
	sec. 8,	All.
	sec. 9,	All.
	sec. 10,	All.
	sec. 11,	All.
	sec. 12,	N½, SW¼.
		Indian Allotment in SE¼, sec. 12, and N½ sec. 15.
	sec. 13,	E½ of E½, NW¼ of NW¼, SE¼ of SE¼.
	sec. 14,	N½, SW¼, N½ of SE¼, SW¼ of SE¼.
	sec. 15,	All.
	sec. 16,	All.
	sec. 17,	N½, N½ of S½, SW¼ of SW¼.

COPY

T. 10 S., R. 24 E., sec. 17, NE¼ of NE¼, NW¼ of SW¼, S½
(cont'd) of SW¼.
sec. 18, SE¼ of NE¼, S½.
sec. 19, All.
sec. 20, W½ of NE¼, SE¼ of NE¼, W½
SE¼.
sec. 21, S½ of N½, S½.
sec. 22, NE¼, NE¼ of NW¼, S½ of NW¼,
S½.
sec. 23, All.
sec. 24, All.
sec. 25, All.
sec. 26, All.
sec. 27, All.
sec. 28, All.
sec. 29, All.
sec. 30, All.
sec. 31, All.
sec. 32, All.
sec. 33, All.
sec. 34, All.
sec. 35, All.
sec. 36, All.

T. 10 S., R. 23 E., sec. 1, All.
sec. 2, All.
sec. 3, All.
sec. 4, All.
sec. 5, All.
sec. 6, All.
sec. 7, All.
sec. 8, All.
sec. 9, All.
sec. 10, All.
sec. 11, All.
sec. 12, N½, SW¼.
Indian Allotment in SE¼, sec. 12, and N½
sec. 15.
sec. 13, E½ of E½, NW¼ of NW¼, SE¼ of
SE¼.
sec. 14, N½, SW¼, N½ of SE¼, SW¼ of SE¼.
sec. 15, All.
sec. 16, All.
sec. 17, N½, N½ of S½, SW¼ of SW¼.

COPY

T. 10 S., R. 24 E., sec. 1, Lot 5, SE¼ of NW¼, SW¼, S½ of SE¼.
sec. 2, Lots 5 and 7, W½ of SE¼, SE¼ of SE¼.
sec. 7, Lots 3 and 4, E½ of SW¼, SE¼.
sec. 8, SW¼.
sec. 9, S½ of NE¼, SE¼.
sec. 10, S½ of NW¼, SW¼, W½ of SE¼, SE¼ of SE¼.
sec. 11, NE¼, E½ of NW¼, SW¼, N½ of SE¼, SW¼ of SE¼.
sec. 12, N½ of NE¼, NE¼ of NW¼.
sec. 14, N½ of NW¼.
sec. 16, N½ of NE¼, N½ of NW¼, SW¼ of NW¼, SW¼.
sec. 17, W½ of NE¼, SE¼ of NE¼, NW¼, NE¼ of SW¼, SE¼.
sec. 18, N½ of NE¼, SW¼ of NE¼, E½ of NW¼, Lots 1 and 3.
sec. 20, NE¼ of NE¼.
sec. 21, N½ of N½.
sec. 32, NW¼ of NW¼.

T. 10 S., R. 23 E., sec. 12, lot 1, N½ of SE¼, SE¼ of SE¼.
sec. 13, lots 1, 2, 3, and 4, SW¼ of NW¼, SW¼, NW¼ of SE¼.
sec. 14, SE¼ of SE¼.
sec. 17, SE¼ of SW¼, S½ of SE¼.
sec. 18, lots 3 and 4, E½ of SW¼.
sec. 23, All.
sec. 24, NW¼ of NW¼.

T. 10 S., R. 32 E., sec. 11, NE¼, W½ of NW¼, SE¼ of NW¼, N½ of SE¼, SE¼ of SE¼, lot 1.
sec. 12, W½.
sec. 13, W½ SE¼.
sec. 14, NE¼ of NE¼, S½ of NE¼, SW¼.

T. 9 S., R. 22 E., sec. 7, lots 2, 3, and 4, SE¼ of NW¼, E½ of SW¼.
sec. 17, W½ of SW¼.
sec. 18, lots 1, 2, and 3, W½ of NE¼, E½ of NW¼, NE¼ of SW¼, SE¼.
sec. 20, SE¼ of NE¼, N½ of SE¼, SE¼ of SE¼.
sec. 21, SW¼, W½ of SE¼.

C O P Y

T. 10 S., R. 24 E., sec. 1, Lot 5, SE¼ of NW¼, SW¼, S½ of SE¼.
sec. 2, Lots 3 and 4, W½ of SE¼, SE¼ of SE¼.
sec. 7, Lots 3 and 4, E½ of SW¼, SE¼.
sec. 8, SW¼.
sec. 9, S½ of NE¼, SE¼.
sec. 10, S½ of NW¼, SW¼, W½ of SE¼, SE¼ of SE¼.
sec. 11, NE¼, E½ of NW¼, SW¼, N½ of SE¼, SW¼ of SE¼.
sec. 12, N½ of NE¼, NE¼ of NW¼.
sec. 14, N½ of NW¼.
sec. 16, N½ of NE¼, N½ of NW¼, SW¼ of NW¼, SW¼.
sec. 17, W½ of NE¼, SE¼ of NE¼, NW¼, NE¼ of SW¼, SE¼.
sec. 18, N½ of NE¼, SW¼ of NE¼, E½ of NW¼, Lots 1 and 3.
sec. 20, NE¼ of NE¼.
sec. 21, N½ of N½.
sec. 32, NW¼ of NW¼.

T. 10 S., R. 23 E., sec. 12, Lot 1, N½ of SE¼, SE¼ of SE¼.
sec. 13, Lots 1, 2, 3, and 4, SW¼ of NW¼, SW¼, NW¼ of SE¼.
sec. 14, SE¼ of SE¼.
sec. 17, SE¼ of SW¼, S½ of SE¼.
sec. 18, Lots 3 and 4, E½ of SW¼.
sec. 23, All.
sec. 24, NW¼ of NW¼.

T. 10 S., R. 32 E., sec. 11, NE¼, W½ of NW¼, SE¼ of NW¼, N½ of SE¼, SE¼ of SE¼, Lot 1.
sec. 12, W½.
sec. 13, W½ SE¼.
sec. 14, NE¼ of NE¼, S½ of NE¼, SW¼.

T. 9 S., R. 22 E., sec. 7, Lots 2, 3, and 4, SE¼ of NW¼, E½ of SW¼.
sec. 17, W½ of SW¼.
sec. 18, Lots 1, 2, and 3, W½ of NE¼, E½ of NW¼, NE¼ of SW¼, SE¼.
sec. 20, SE¼ of NE¼, N½ of SE¼, SE¼ of SE¼.
sec. 21, SW¼, W½ of SE¼.

C O P Y

T. 10 S., R. 23 E., sec. 18, $N\frac{1}{2}$ and $SE\frac{1}{4}$.
sec. 24, $NE\frac{1}{4}$, $NE\frac{1}{4}$ of $NW\frac{1}{4}$, $S\frac{1}{2}$ of $NW\frac{1}{4}$, $S\frac{1}{2}$

T. 10 S., R. 22 E., sec. 1, All.
sec. 2, All.
sec. 3, All.
sec. 10, All.
sec. 11, $SW\frac{1}{4}$ of $SE\frac{1}{4}$, portion of patented Indian Allotment in $NW\frac{1}{4}$.
sec. 12, $E\frac{1}{2}$.
sec. 13, $NE\frac{1}{4}$.
sec. 14, $NW\frac{1}{4}$ of $NE\frac{1}{4}$, $W\frac{1}{2}$.
sec. 15, All.

T. 9 S., R. 22 E., sec. 6, All.
sec. 7, lot 1, $E\frac{1}{2}$, $NE\frac{1}{4}$ of $NW\frac{1}{4}$.
sec. 8, All.
sec. 16, All.
sec. 17, $N\frac{1}{2}$, $E\frac{1}{2}$ of $SW\frac{1}{4}$, $SE\frac{1}{4}$,
sec. 18, Lot 4, $SE\frac{1}{4}$ of $SW\frac{1}{4}$, $E\frac{1}{2}$ of $NE\frac{1}{4}$.
sec. 19, All.
sec. 20, $N\frac{1}{2}$ of $NE\frac{1}{4}$, $SW\frac{1}{4}$ of $NE\frac{1}{4}$, $W\frac{1}{2}$, $SW\frac{1}{4}$ of $SE\frac{1}{4}$.
sec. 21, $N\frac{1}{2}$, $E\frac{1}{2}$ of $SE\frac{1}{4}$.
sec. 22, All.
sec. 26, $E\frac{1}{2}$, $E\frac{1}{2}$ of $W\frac{1}{2}$, $NW\frac{1}{4}$ of $NW\frac{1}{4}$.
sec. 27, $N\frac{1}{2}$ of $NW\frac{1}{4}$.
sec. 28, $W\frac{1}{2}$ of $W\frac{1}{2}$, $SE\frac{1}{4}$ of $SW\frac{1}{4}$, $S\frac{1}{2}$ of $SE\frac{1}{4}$.
sec. 33, All.
sec. 34, $W\frac{1}{2}$.
sec. 35, $N\frac{1}{2}$, $NE\frac{1}{4}$ of $SW\frac{1}{4}$, $SE\frac{1}{4}$.

T. 9 S., R. 21 E., sec. 1, All.
sec. 2, All.
sec. 3, All.
sec. 4, $N\frac{1}{2}$, $N\frac{1}{2}$ of $SW\frac{1}{4}$, $SE\frac{1}{4}$.
sec. 5, $N\frac{1}{2}$, $SW\frac{1}{4}$, $N\frac{1}{2}$ of $SE\frac{1}{4}$.
sec. 6, All.

T. 8 S., R. 21 E., All of sections 31 to 36, inclusive.

COPY

T. 10 S., R. 23 E., sec. 18, $N\frac{1}{2}$ and $SE\frac{1}{4}$.
sec. 24, $NE\frac{1}{4}$, $NE\frac{1}{4}$ of $NW\frac{1}{4}$, $S\frac{1}{2}$ of $NW\frac{1}{4}$, $S\frac{1}{2}$.

T. 10 S., R. 22 E., sec. 1, All.
sec. 2, All.
sec. 3, All.
sec. 10, All.
sec. 11, $SW\frac{1}{4}$ of $SE\frac{1}{4}$, portion of patented Indian Allotment in $NW\frac{1}{4}$.
sec. 12, $E\frac{1}{2}$.
sec. 13, $NE\frac{1}{4}$.
sec. 14, $NW\frac{1}{4}$ of $NE\frac{1}{4}$, $W\frac{1}{2}$.
sec. 15, All.

T. 9 S., R. 22 E., sec. 6, All.
sec. 7, Lot 1, $E\frac{1}{2}$, $NE\frac{1}{4}$ of $NW\frac{1}{4}$.
sec. 8, All.
sec. 16, All.
sec. 17, $N\frac{1}{2}$, $E\frac{1}{2}$ of $SW\frac{1}{4}$, $SE\frac{1}{4}$.
sec. 18, Lot 1, $SE\frac{1}{4}$ of $SW\frac{1}{4}$, $E\frac{1}{2}$ of $NE\frac{1}{4}$.
sec. 19, All.
sec. 20, $N\frac{1}{2}$ of $NE\frac{1}{4}$, $SW\frac{1}{4}$ of $NE\frac{1}{4}$, $W\frac{1}{2}$, $SW\frac{1}{4}$ of $SE\frac{1}{4}$.
sec. 21, $N\frac{1}{2}$, $E\frac{1}{2}$ of $SE\frac{1}{4}$.
sec. 22, All.
sec. 26, $E\frac{1}{2}$, $E\frac{1}{2}$ of $W\frac{1}{2}$, $NW\frac{1}{4}$ of $NW\frac{1}{4}$.
sec. 27, $N\frac{1}{2}$ of $NW\frac{1}{4}$.
sec. 28, $W\frac{1}{2}$ of $W\frac{1}{2}$, $SE\frac{1}{4}$ of $SW\frac{1}{4}$, $S\frac{1}{2}$ of $SE\frac{1}{4}$.
sec. 33, All.
sec. 34, $W\frac{1}{2}$.
sec. 35, $N\frac{1}{2}$, $NE\frac{1}{4}$ of $SW\frac{1}{4}$, $SE\frac{1}{4}$.

T. 9 S., R. 21 E., sec. 1, All.
sec. 2, All.
sec. 3, All.
sec. 4, $N\frac{1}{2}$, $N\frac{1}{2}$ of $SW\frac{1}{4}$, $SE\frac{1}{4}$.
sec. 5, $N\frac{1}{2}$, $SW\frac{1}{4}$, $N\frac{1}{2}$ of $SE\frac{1}{4}$.
sec. 6, All.

T. 8 S., R. 21 E., All of sections 31 to 36, inclusive.

COPY

I have the honor to submit the following additional recommendation, which involves 11,189 acres, 474 acres being entered:

TEMPORARY POWER SITE WITHDRAWAL NO. 45

White River, No. 2, Utah

The withdrawal of February 27, 1909, of the lands in the following list is hereby continued in aid of proposed legislation affecting the disposal of water-power sites on the public domain, and all public lands in the following list are temporarily withdrawn from all forms of entry, selection, disposal, settlement, or location, and all existing claims, filings, and entries are temporarily suspended. All valid entries heretofore made may proceed up to and including the submission of final proof, but no purchase money will be received or final certificate of entry issued until further orders.

Salt Lake Meridian

T. 9 S., R. 25 E., sec. 22, $S\frac{1}{2}$ of $S\frac{1}{2}$.
sec. 25, $NW\frac{1}{4}$ of $NW\frac{1}{4}$.
sec. 27, lots 1, 2, 3, and 4, $N\frac{1}{2}$ of $NE\frac{1}{4}$, $SW\frac{1}{4}$ of $NE\frac{1}{4}$, $NW\frac{1}{4}$.
sec. 28, $SE\frac{1}{4}$ of $SE\frac{1}{4}$.
sec. 33, $NE\frac{1}{4}$ of $NE\frac{1}{4}$.
sec. 34, lot 1, $NW\frac{1}{4}$.

T. 10 S., R. 25 E., sec. 5, lots 5 and 6, $SW\frac{1}{4}$.
sec. 7, $N\frac{1}{2}$.
sec. 8, $NW\frac{1}{4}$.

COPY

I have the honor to submit the following additional recommendation, which involves 11,189 acres, 1/4 acres being entered:

TEMPORARY POWER SITE WITHDRAWAL NO. 45

White River, No. 2, Utah

The withdrawal of February 27, 1909, of the lands in the following list is hereby continued in aid of proposed legislation affecting the disposal of water-power sites on the public domain, and all public lands in the following list are temporarily withdrawn from all forms of entry, selection, disposal, settlement, or location, and all existing claims, filings, and entries are temporarily suspended. All valid entries heretofore made may proceed up to and including the submission of final proof, but no purchase money will be received or final certificate of entry issued until further orders.

Salt Lake Meridian

T. 9 S., R. 25 E., sec. 22, S½ of S½.
sec. 25, NW¼ of NW¼.
sec. 27, lots 1, 2, 3, and 4, N½ of NE¼, SW¼ of NE¼, NW¼.
sec. 28, SE¼ of SE¼.
sec. 33, NE¼ of NE¼.
sec. 34, lot 1, NW¼.

T. 10 S., R. 25 E., sec. 5, lots 5 and 6, SW¼.
sec. 7, N½.
sec. 8, NW¼.

COPY

T. 9 S., R. 22 E., sec. 26, SW¼ of NW¼, W½ of SW¼,
sec. 27, E½, S½ of NW¼, SW¼.
sec. 28, NE¼, E½ of NW¼, NE¼ of SW¼,
N½ of SE¼.
sec. 34, E½.
sec. 35, W½ of SW¼, SE¼ of SW¼.

T. 9 S., R. 21 E., sec. 4, S½ of SW¼;
sec. 5, S½ of SE¼.

T. 9 S., R. 20 E., sec. 4, lots 1, 2, 3, 8, and 9, NW¼ of SE¼.

Very respectfully,

Acting Director

Approved: September 10, 1909

Restoration of Lands included in Temporary Power Site Withdrawal No. 48, of August 27, 1909.

POWER SITE RESTORATION NO. 7.

Green River, Utah.

T. 4 S., R. 23 E., Sec. 36, SW¼ of SW¼;
Sec. 27, lots 1 and 2, S½ of SW¼;
Sec. 28, lot 1;
Sec. 33, lots 1, 2, 3, 4, and 5;
Sec. 34, lots 1, 2, 3, 4, and 5, S½ of N½;
Sec. 35, lots 1, 2, 3, 4, 5, 6, 7, 8, NW¼ of NW¼, SW¼ of NW¼, SW¼ of SW¼;

T. 5 S., R. 23 E., Sec. 1, lots 2, 3 and 4, SW¼ of NW¼, S½ of NW¼, SW¼, W½ of SE¼;
Sec. 11, E½ of NW¼, NW¼ of SE¼;
Sec. 12, W½, W½ of E½;
Sec. 13, W½ of NW¼, NW¼ of SW¼.

T. 6 S., R. 23 E., Sec. 5, lots 2, 3, 4, 7, and 9, S½ of SW¼, NW¼ of SW¼;
Sec. 6, lot 7.

COPY

T. 9 S., R. 22 E., sec. 26, SW¼ of NW¼, W½ of SW¼;
sec. 27, E½, S½ of NW¼, SW¼.
sec. 28, NE¼, E½ of NW¼, NE¼ of SW¼;
N½ of SE¼.
sec. 34, E½.
sec. 35, W½ of SW¼, SE¼ of SW¼.

T. 9 S., R. 21 E., sec. 4, S½ of SW¼;
sec. 5, S½ of SE¼.

T. 9 S., R. 20 E., sec. 4, lots 1, 2, 3, 8, and 9, NW¼
of SE¼.

Very respectfully,

Acting Director

Approved: September 10, 1909

D-10-a
also D-10-K
L 39
LAND CLASSIFICATION BOARD FILES.
PLEASE RETURN

January 20, 1910

The Honorable,

The Secretary of the Interior.

Sir:

I recommend the restoration of the following areas in Temporary Power Site Withdrawal No. 42, for the reason that these areas are not valuable in connection with power development. The area involved in this recommendation is approximately 11,487 acres, 1,758 acres being entered, which will leave in Temporary Power Site Withdrawal No. 42, 90,173 acres, of which 520 acres is entered.

Restoration of Lands included in Temporary Power Site Withdrawal No. 42, of August 27, 1909.

POWER SITE RESTORATION NO. 7.

Green River, Utah.

T. 4 S., R. 23 E., Sec. 26, SW¼ of SW¼;
Sec. 27, lots 1 and 2, S½ of SE¼;
Sec. 28, lot 1;
Sec. 33, lots 1, 2, 3, 4, and 5;
Sec. 34, lots 1, 2, 3, 4, and 5, S½ of N½;
Sec. 35, lots 1, 2, 3, 4, 5, 6, 7, 8, NW¼ of NE¼, SE¼ of NE¼, SW¼ of SE¼;

T. 5 S., R. 23 E., Sec. 1, lots 2, 3 and 4, SW¼ of NE¼, S½ of NW¼, SW¼, W½ of SE¼;
Sec. 11, E½ of NE¼, NE¼ of SE¼;
Sec. 12, W½, W½ of E½;
Sec. 13, N½ of NE¼, NE¼ of NW¼.

T. 6 S., R. 23 E., Sec. 5, lots 2, 3, 4, 7, and 9, S½ of SW¼, NW¼ of SE¼;
Sec. 6, lot 7.

LAND CLASSIFICATION BOARD FILES.
PLEASE RETURN TO THE SECRETARY.

T. 7 S., R. 21 E., Sec. 1, lots 3, 4 and 5, SW¼ of NW¼;
Sec. 4, lots 1, 4 and 5, E½ of NW¼;
Sec. 5, lots 1, 2, 3, 4, 5, 6, 7, and 8, N½ of S½;
Sec. 6, lots 1, 2, 3, 6, 7, 8, 10, 11, 14, 15 and 16, SW¼ of NW¼, NW¼ of SW¼, NE¼ of SE¼;
Sec. 7, lots 1, 2, 3, 6, 8, 9, and 15, SE¼ of NW¼, SW¼ of SE¼;
Sec. 8, lots 1, 2, 3 and 4, NW¼ of NW¼, NE¼ of SW¼;
Sec. 17, lots 1, 2, 3, 4, 5, 6, 7, and 8;
Sec. 18, NE¼ of NE¼;
Sec. 19, lots 2, 3, 4, 5, 6, 7, 8, 9 and 11, NE¼ of NE¼, S½ of SW¼, SW¼ of SE¼;
Sec. 20, lots 1, 2, 3, and 4, SE¼ of NW¼, N½ of SW¼, SE¼ of SW¼, S½ of SE¼;
Sec. 28, lots 1, 2 and 3, NW¼ of NW¼, SE¼ of NW¼, E½ of SW¼;
Sec. 29, lots 1, 2, 3, 4, 9 and 10;
Sec. 30, lots 1, 2, 3, 4, 5, 6, 7, 8, 9, and 10, NE¼ of SE¼, NW¼ of SE¼;
Sec. 33, lots 1 and 2, NE¼ of NW¼;

T. 7 S., R. 20 E., Sec. 24, lots 3, 4, 5, 6, 7, and 8, SW¼ of SW¼, SE¼ of SE¼;
Sec. 25, lots 1, 2, 3, 4, 5, 6, 7, 8, and 9, NE¼ of NE¼, W½ of NW¼, NE¼ of SW¼, N½ of SE¼;

T. 8 S., R. 21 E., Sec. 5, lots 2, 3, 4 and 5, SW¼ of NE¼, N½ of SW¼;
Sec. 6, lots 6, 7, 8, and 9, N½ of SW¼;

T. 8 S., R. 20 E., Sec. 21, lot 6;
Sec. 27, lots 3, 4, 5, and 6;
Sec. 28, lot 1.

T. 9 S., R. 20 E., Sec. 4, lots 10, 11 and 12; S½ of SW¼;
Sec. 5, lots 1, 2, 3 and 4;
Sec. 6, lots 1, 2, 5 and 6;
Sec. 7, NE¼ of NE¼;
Sec. 8, N½ of N½.

T. 9 S., R. 19 E., Sec. 1, lots 1 and 2, SE¼ of NE¼;
Sec. 14, lots 3 and 4, W½ of SE¼;
Sec. 23, lots 1, 2, 3, 4, 5, lot 6 on west bank, lot 6 on east bank, lot 7, NW¼ of NE¼, SE¼ of NW¼, SE¼ of SE¼;
Sec. 24, lot 1, SW¼ of NW¼;
Sec. 26, lots 1, 2 and 3, N½ of NE¼, SW¼ of NE¼, SE¼ of NW¼, N½ of SW¼.

T. 21 S., R. 16 E., Sec. 27, lots 5, 6, 7 and 8, S½ of NW¼, S½ of SE¼;
Sec. 28, lot 2;
Sec. 33, lot 1;

T. 22 S., R. 16 E., Sec. 21, lots, 1, 2, 3, 4, 5, 6, 7, 8, and 9, E½ of NW¼;
Sec. 26, SW¼ of SW¼;
Sec. 27, lots 1, 2, 3, 4, 5, 6, 7, 8, 9, 10, 12 and 13, SW¼ of NW¼, SW¼ of SW¼;
Sec. 34, lots 1, 5, 6, 7, 9, and 10, SE¼ of SE¼;
Sec. 35, W½ of NW¼;
Sec. 28, lots 1, 2, 4, and 5, NE¼ of SE¼;

T. 23 S., R. 16 E.,,Sec. 3, lots, 2, 3, 4, 6, 7, 8, 9, 10, 11, 12, 13,14, SE¼ of SW¼, NE¼ of SE¼;
Sec. 10, NE¼ of NE¼;
Sec. 11, lots 1, 2, 3, 4, 5, 6, 8, 9, 10, 11, and 14, NW¼ of NW¼, SW¼ of NW¼;
Sec. 12, lot 1, SE¼ of SW¼;
Sec. 13, lots 1, 5, 6, 7, and 10, NW¼ of NE¼;
Sec. 24, lots 1, 5, and 6.

Uinta Meridian, Utah.

T. 4 S., R. 3 E., Sec. 28, lots 1 and 2;
Sec. 33, lots 1, 2, 3, 4, 5, and 6;SW¼ of NW¼, NW¼ of SW¼;

T. 5 S., R. 3 E., Sec. 8, lots 2, 3 and 4.

T. 5 S., R. 2 E., Sec. 1, lots 6, 7, 8 and9, NE¼ of SW¼;
Sec. 11, lots 1, 2, 3 and 4, SE¼ of NW¼;
Sec. 12, lots 1, 2, 3 and 4;
Sec. 14, lots 1, 2, 3 and 4;
Sec. 22, lot 1;
Sec. 23, lot, 1;

M

For the reason that they are not valuable in connection with power development, I recommend the restoration of the following areas, withdrawn on recommendation of the Reclamation Service under first form on February 17, 1909, the Reclamation Service having stated under date of November 9, 1909, that the withdrawal of these areas was for power conservation only. It is further recommended that any tracts not otherwise withdrawn, reserved or appropriated, become subject to entry on such dates and after such notice by publication as the Secretary may prescribe.—

Restoration of lands included in first form withdrawal of February 17, 1909.

Salt Lake Meridian, Utah.

T. 3 N., R. 21 E., Sec. 16, all;
Sec. 17, W½ of W½;
Sec. 18, all;
Sec. 19, all;
Sec. 20, W½ of W½;
Sec. 21, E½;
Sec. 28, E½, SE¼ of NW¼, SW¼;
Sec. 29, N½, N½ of S½.
Sec. 30, NE¼;
Sec. 31, NE¼, N½ of SE¼;
Sec. 32, all.
Sec. 33, all.

T. 2 N., R. 20 E., Sec. 1, W½, SE¼;
Sec. 12, N½, NE¼ of SW¼, SE¼;
Sec. 2, all on east side of Green River, which includes lots 1, 2 and 3, E½ of NE¼, NE¼ of SE¼;
Sec. 13, E½ of NE¼, NE¼ of SE¼.

T. 3 N., R. 20 E., Secs. 25, 26, 27, 28, 33 and 34;
Sec. 35, SE¼ of SE¼;
Sec. 36, all;

T. 2 N., R. 21 E., Secs. 1, 2, 3 and 4;
Sec. 5, E½, E½ of W½, SW¼ of SW¼;
Sec. 6, lots 13, 14 and 15, S½ of SE¼;
Secs. 7, 8, 9 and 10;
Sec. 11, N½, N½ of S½;
Sec. 12, N½, NW¼ of SW¼;
Sec. 15, W½, W½ of E½;
Secs. 16, 17 and 18;
Sec. 19, lots 1 and 2, N½ of NE¼;
Sec. 20, NW¼ of NE¼, N½ of NW¼.

T. 2 N., R. 22 E., Secs. 1, 2, 3, 4, 5, and 6;
Sec. 7, lot 1, N½ of NE¼, NE¼ of NW¼;
Sec. 8, N½, SW¼, N½ of SE¼, SW¼ of SE¼;
Sec. 9, N½, N½ of SW¼, NW¼ of SE¼;
Sec. 10, NE¼, N½ of NW¼, N½ of SE¼, SE¼ of SE¼;
Secs. 11 and 12;
Sec. 13, N½, N½ of S½, SW¼ of SW¼;
Sec. 14, N½, N½ of SE¼.

T. 2 N., R. 23 E., Secs. 7, 8, 9 and 10;
Sec. 15, N½ of N½, S½ of S½;

T. 2 N., R. 23 E., (Cont'd.) Sec. 16, all;
Sec. 17, NW¼ of NE¼, NW¼, NW¼ of SW¼; SE¼ of SE¼;
Sec. 18, lots 1 and 2, E½, E½ of NW¼;
Sec. 19, lots 9 and 10, E½ of SW¼, SE¼;
Sec. 20, E½, SW¼ of NW¼, SW¼;
Secs. 21 and 22;

T. 3 S., R. 21 E., Secs. 11 to 16, and 19 to 36, inclusive.

T. 4 S., R. 24 E., Secs. 4 to 9, 17 to 20, and 29 to 32, inclusive, except every smallest legal subdivision any portion of which lies within ¼ mile of Green River.

T. 4 S., R. 23 E., Secs. 1 to 3, 10 to 15, 21 to 28, and 33 to 36, inclusive.

T. 5 S., R. 24 E., Sec. 5, NW¼, S½ of NW¼, S½;
Sec. 6, SE¼ of NE¼, SE¼;
Secs. 7, 8, 17 and 18.

T. 5 S., R. 23 E., Sec. 1, lots 2, 3 and 4, SW¼ of NE¼, S½ of NW¼, SW¼, W½ of SE¼;
Secs. 2, 3, 4, 9, 10 and 11;
Sec. 12, W½ of E½, W½;
Secs. 13 to 22, and 27 to 33, inclusive.

T. 6 S., R. 23 E., Secs. 4, 5 and 6.

T. 6 S., R. 22 E., Secs. 1 to 24, inclusive, 30 and 31.

The following areas were included in the first form withdrawal of February 17, 1909, on recommendation of the Reclamation Service, and were also included in Temporary Power Site Withdrawal No. 42, of August 27, 1909, on recommendation of the Geological Survey. I recommend with respect to these areas that the first form withdrawal made on recommendation of the Reclamation Service be cancelled and that the withdrawal of August 27, 1909, in aid of proposed legislation affecting the disposal of water power sites be continued.

Cancellation of first form withdrawal of February 17, 1909, and continuation of Power Site Withdrawal of August 27, 1909.

Salt Lake Meridian, Utah.

T. 4 S., R. 24 E., Every smallest legal subdivision in Secs. 7, 8, 9, 17, 18, 19, 20, 29, 30, 31 and 32, any portion of which lies within ¼ mile of Green River.

T. 5 S., R. 24 E., Sec. 5, N½ of NW¼;
Sec. 6, N½ of NE¼, SW¼ of NE¼, W½;

T. 5 S., R. 23 E., Sec. 1, lot 1, SE¼ of NE¼, E½ of SE¼;
Sec. 12, E½ of E½.

I recommend that the existing first form withdrawal covering the following lands be changed to a Temporary Power Site Withdrawal in the following form, and that any lands in the following list not affected by the first form withdrawal be also included in the power withdrawal. This recommendation involves 8,034 acres, 660 acres being entered:

Change of form of withdrawal from first form Reclamation Act to Temporary Power Site.

TEMPORARY POWER SITE WITHDRAWAL NO. 107.

Green River No. 2, Utah.

In aid of proposed legislation affecting the disposal of water power sites on the public domain, all public lands in the following list are temporarily withdrawn from all forms of entry, selection, disposal, settlement or location, and all existing claims, filings and entries are temporarily suspended. All valid entries heretofore made may proceed up to and including the submission of final proof, but no purchase money will be received or final certificate of entry issued until further orders.

Salt Lake Meridian, Utah.

T. 3 N., R. 21 E., Sec. 17, E½, E½ of W½;
Sec. 20, E½, E½ of W½;

T. 3 N., R. 21 E., (Cont'd.)	Sec. 21, W½; Sec. 28, N½ of NW¼, SW¼ of NW¼; Sec. 29, S½ of S½; Sec. 30, lots 1, 2, 3, 4, 5, 6, 7, 8, 9, 10, 11; Sec. 31, lots 2, 3, 4, 5, 6, 7, 8, 9;
T. 2 N., R. 20 E.,	Sec. 1, lots 1, 2 and 3, SW¼ of NE¼; Sec. 11, lots 1, 2, 3, 4, and 5; Sec. 12, lot 1, NW¼ of SW¼, SE¼ of SW¼; Sec. 13, lots 1, 2 and 3, W½ of NE¼; Sec. 24, lot 1.
T. 3 N., R. 20 E.,	Sec. 35, lots 1, 2, 3, 4, 5, 6, 7, 8, 9, 10, NW¼ of NW¼, N½ of SE¼, SW¼ of SE¼;
T. 2 N., R. 21 E.,	Sec. 5, W½ of NW¼, NW¼ of SW¼; Sec. 6, lots 1, 8, 9, 10, 11 and 12; Sec. 11, S½ of S½; Sec. 12, lots 1, 2 and 3, NE¼ of SW¼, SW¼ of SW¼; Sec. 13, lot 1; Sec. 14, lots 1 and 2; Sec. 15, lots 1 and 2, E½ of NE¼; Sec. 19, lots 3, 4, 5, 6, 7, and 8; Sec. 20, lots 1, 2, 3, and 4, NE¼ of NE¼, SW¼ of NE¼; Sec. 21, lots 1, 2, and 3, and 4, N½ of NE¼; Sec. 22, lots 1, 2, 3, and 4, W½ of NE¼, NW¼;
T. 2 N., R. 22 E.,	Sec. 7, lots 2, 3, 4, 5, 6, 7, and 8, SE¼ of NW¼, SE¼ of SE¼; Sec. 8, SE¼ of SE¼; Sec. 9, lots 1, 2, 3 and 4, SW¼ of SW¼; Sec. 10, lot 1, S½ of NW¼, SW¼ of SE¼; Sec. 13, lots 1 and 2, SE¼ of SW¼; Sec. 14, lots 1, 2 and 3, SE¼ of SE¼; Sec. 15, lots 1, 2, 3 and 4, E½ of NE¼; Sec. 17, lots 1, 2 and 3; Sec. 18, lots 1, 2, 3, 4 and 5, NE¼; Sec. 23, lot 1; Sec. 24, lots 1 and 2;
T. 2 N., R. 23 E.,	Sec. 15, lots 1, 2, 3, 4, 5, 6, 7, and 8, and islands adjacent thereto; Sec. 17, lots 1, 2, 3, 4, 5, 6 and 7, NE¼ of SE¼; SW¼ of SE¼; Sec. 18, lots 3, 4, and 5, E½ of SW¼; Sec. 19, lots 1, 2, 3, 4, 5, 6, 7, 8; Sec. 20, lots 1 and 2, NE¼ of NW¼, SW¼ of NW¼.

Inasmuch as portions of the lands included in the above recommendations are unsurveyed, it is recommended that appropriate

Inasmuch as

notation be made on the records to show the withdrawal thereof while unsurveyed, as well as after survey has been made.

Very respectfully,

Geo. Otis Smith

Director.

Approved Jan. 21. 1910.
and sent to General Land Office.

R. A. Ballinger,
Secretary.

EC7,

MIW

May 9, 1910.

The Honorable,

The Secretary of the Interior.

Sir:

Field investigations with reference to the water power in the Sevier River Valley, Utah, show that the amount of power during the irrigation season is less than 500 horsepower, and that during certain seasons of the year the amount may be reduced to practically nothing on account of closure of gates of storage reservoirs needed in connection with irrigation. I am of the opinion that this small amount of power does not warrant the continuation of the present power withdrawal, in view of the fact that such withdrawal will prevent the carrying out of needed irrigation of the lands adjoining this river.

I, therefore, recommend that the withdrawal affecting the following lands be vacated. The area involved in this recommendation is approximately 24,152 acres, 2,391 acres being entered.

Restoration of Lands included in Temporary Power Site Withdrawal No. 103, of January 15, 1910.

POWER SITE RESTORATION NO. 9.

Sevier River, Utah.

Salt Lake Meridian.

T. 17 S., R. 1 W., Sec. 4, W½ of SW¼;
Sec. 5, lot 4, SW¼ of NE¼, S½ of NW¼, N½ of SE¼, SE¼ of SE¼;

May 9, 1910.

The Honorable,

The Secretary of the Interior.

Sir:

Field investigations with reference to the water power in the Sevier River Valley, Utah, show that the amount of power during the irrigation season is less than 500 horsepower, and that during certain seasons of the year the amount may be reduced to practically nothing on account of closure of gates of storage reservoirs needed in connection with irrigation. I am of the opinion that this small amount of power does not warrant the continuation of the present power withdrawal, in view of the fact that such withdrawal will prevent the carrying out of needed irrigation of the lands adjoining this river.

I, therefore, recommend that the withdrawal affecting the following lands be vacated. The area involved in this recommendation is approximately 24,152 acres, 3,391 acres being entered.

Restoration of Lands Included in Temporary Power Site Withdrawal No. 108, of January 15, 1910.

POWER SITE RESTORATION NO. 9.

Sevier River, Utah.

Salt Lake Meridian.

T. 17 S., R. 1 W., Sec. 4, W½ of NW¼.
Sec. 5, Lot 4, SW¼ of NW¼, W½ of NW¼, N½ of SW¼, SW¼ of SW¼;

T. 17 S., R. 1 W., (Continued)
Sec. 6, lots 1 to 6 inc., S½ of NE¼, N½ of SE¼, lots 23, 24 and 25;
Sec. 8, E½;
Sec. 9, W½;
Sec. 17, E½;
Sec. 21, NW¼ of NE¼, N½ of NW¼, SW¼ of NW¼, SW¼, S½ of SE¼;
Sec. 27, SW¼ of NE¼, N½ of NW¼, SW¼ of SW¼, N½ of SE¼, SE¼ of SE¼;
Sec. 28, NE¼, NE¼ of NW¼, N½ of SE¼.

T. 17 S., R. 2 W., Sec. 1, SW¼ of NW¼.

T. 16 S., R. 2 W., Sec. 1, lot 3, NW¼ of SW¼;
Sec. 2, lot 4, SE¼ of NE¼, SE¼ of SW¼, SE¼, SW¼ of NW¼;
Sec. 3, lot 3, S½ of NW¼, W½ of SW¼;
Sec. 10, W½ of NW¼, NW¼ of SW¼, SE¼ of SW¼;
Sec. 11, SW¼ of NE¼, NW¼ of NW¼, SW¼ of NW¼;
Sec. 12, S½ of NW¼, SE¼;
Sec. 13, NW¼ of NW¼;
Sec. 14, E½ of NE¼, NW¼, N½ of SW¼, SE¼ of SW¼;
Sec. 15, S½ of NE¼, SE¼ of NW¼, E½ of SW¼, N½ of SE¼, SW¼ of SE¼;
Sec. 22, SW¼ of NE¼, E½ of NW¼, NE¼ of SW¼, SE¼;
Sec. 23, E½ of NW¼;
Sec. 26, SW¼ of NW¼, N½ of SW¼, SW¼ of SE¼;
Sec. 27, NE¼ of NE¼, W½ of E½;
Sec. 34, NW¼ of NE¼, SE¼ of NE¼;
Sec. 35, W½ of NE¼, SW¼ of NW¼, W½ of SW¼, SE¼ of SW¼, NE¼ of SE¼.

T. 16 S., R. 1 W., Sec. 30, lots 33, 34 and 35;
Sec. 31, lots 6, 7, 8, 9, 10, 11, 12, 13, 14, 15, 16, 17, 18, 19, 20, 24, 25, 26, 27, 28, 29, 30, 31, 38, 39, 40, 41, 42, 43, and 44.

T. 15 S., R. 1½ W., Sec. 26, lots 3 and 4, W½ of SE¼.

T. 15 S., R. 2 W., Every smallest legal subdivision, any portion of which lies within ½ mile of either bank of the Sevier River in Secs. 5, 6, 7 and 8 (unsurveyed);
(Surveyed)
Sec. 9, SW¼ of SW¼;
Sec. 10, NE¼ of SE¼, S½ of SE¼;
Sec. 11, W½ of SW¼;
Sec. 15, S½ of N½;
Sec. 17, S½ of N½;

T. 17 S., R. 1 W., (Continued)
Sec. 6, lots 1 to 6 inc., S½ of NE¼, N½ of SE¼, lots 23, 24 and 25;
Sec. 8, E½;
Sec. 9, W½;
Sec. 17, NE¼;
Sec. 21, NW¼ of NW¼, N½ of NW¼, SW¼ of NW¼, SW¼, E½ of SE¼;
Sec. 27, SW¼ of NW¼, N½ of NW¼, SW¼ of SW¼, N½ of SW¼, SE¼ of SE¼;
Sec. 29, NE¼, NE¼ of NW¼, N½ of SW¼.

T. 17 S., R. 2 W., Sec. 1, SW¼ of NW¼.

T. 16 S., R. 2 W., Sec. 1, lots 3, NW¼ of SW¼;
Sec. 2, lot 4, SE¼ of NW¼, SW¼ of SW¼, SE¼, SW¼ of NW¼;
Sec. 3, lot 3, E½ of NW¼, W½ of SW¼;
Sec. 10, W½ of NW¼, NW¼ of SW¼, NE¼ of SW¼;
Sec. 11, SW¼ of NE¼, NW¼ of NW¼, SW¼ of NW¼;
Sec. 12, E½ of NW¼, SE¼;
Sec. 13, NW¼ of NW¼;
Sec. 14, E½ of NE¼, NW¼, N½ of SW¼, SW¼ of SW¼;
Sec. 15, E½ of NE¼, SE¼ of NW¼, N½ of SW¼, N½ of SE¼, SW¼ of SE¼;
Sec. 22, SW¼ of NE¼, E½ of NW¼, NE¼ of SW¼, SE¼;
Sec. 23, N½ of NW¼;
Sec. 25, SW¼ of NW¼, N½ of SW¼, SW¼ of SW¼;
Sec. 27, NE¼ of SE¼, W½ of SE¼;
Sec. 34, NW¼ of NE¼, SE¼ of NE¼;
Sec. 35, N½ of NE¼, SW¼ of NW¼, W½ of SW¼, SW¼ of SE¼.

T. 16 S., R. 1 W., Sec. 30, lots 23, 24 and 25;
Sec. 31, lots 6, 7, 8, 9, 10, 11, 12, 13, 14, 15, 16, 17, 18, 19, 20, 24, 25, 26, 27, 28, 29, 30, 31, 38, 39, 40, 41, 42, 43, and 44.

T. 15 S., R. 1½ W., Sec. 26, lots 3 and 4, W½ of SE¼.

T. 15 S., R. 2 W., Every remaining legal subdivision, any portion of which lies within ½ mile of either bank of the Beaver River in Secs. 5, 6, 7 and 8 (unsurveyed);
(Surveyed)
Sec. 9, SW¼ of SW¼;
Sec. 10, NE¼ of SE¼, S½ of SE¼;
Sec. 11, W½ of SW¼;
Sec. 15, S½ of N½;
Sec. 17, S½ of N½;

T. 15 S., R. 2 W., (Cont'd) Sec. 21, E½ of W½, SW¼ of SE¼;
Sec. 22, S½ of NW¼;
Sec. 23, NW¼ of NE¼;
Sec. 25, NW¼ of NW¼;
Sec. 28, NW¼ of NE¼, E½ of NW¼, NW¼ of SE¼, S½ of SE¼;
Sec. 33, E½ of NE¼;
Sec. 34, W½ of SW¼;
Sec. 35, E½ of W½, SW¼ of SW¼;

T. 15 S., R. 3 W., Sec. 6, lots 1, 2, 3, 4, and 6.

T. 14 S., R. 3 W., Sec. 22, NE¼ of SW¼, S½ of SW¼, SE¼;
Sec. 23, S½;
Sec. 25, SW¼ of NW¼, NW¼ of SW¼;
Sec. 26, NW¼ of NW¼;
Sec. 27, N½ of N½;
Sec. 28, NE¼, NE¼ of NW¼, S½ of NW¼, N½ of SW¼, SE¼ of SW¼, W½ of SE¼;
Sec. 29, SE¼ of SW¼, SE¼;
Sec. 31, S½ of NE¼, N½ of SE¼.

T. 15 S., R. 4 W., Sec. 5, SE¼ of SW¼, N½ of SE¼, SE¼ of SE¼;
Sec. 8, SE¼ of SW¼;
Sec. 18, lots 2, 3 and 4, N½ of NE¼, NE¼ of NW¼;
Sec. 19, lots 1 and 2.

T. 15 S., R. 5 W., Sec. 22, E½ of SE¼;
Sec. 23, S½;
Sec. 24, W½ of SW¼;
Sec. 26, N½ of NE¼, NW¼, NW¼ of SW¼;
Sec. 27, NE¼ of NE¼, S½ of NE¼, NE¼ of SW¼, S½ of SW¼, SE¼;
Sec. 33, SE¼ of NE¼, E½ of SW¼, SE¼;
Sec. 34, NE¼ of NE¼, W½ of NW¼, SE¼ of NW¼, SW¼.

T. 16 S., R. 5 W., Sec. 3, lots 3 and 4, S½ of NW¼, SW¼;
Sec. 4, lots 1 to 4 inc., S½ of N½, SE¼;
Sec. 8, E½, S½ of SW¼;
Sec. 9, N½, N½ of SW¼, SW¼ of SW¼, NW¼ of SE¼;
Sec. 10, NW¼;
Sec. 17, N½, N½ of SW¼, SW¼ of SW¼, NW¼ of SE¼;
Sec. 18, lot 4, NE¼ of NE¼, S½ of NE¼, E½ of SW¼, SE¼;
Sec. 19, lots 1 to 4 inc., NE¼, E½ of W½, NW¼ of SE¼;
Sec. 30, lot 1.

T. 15 S., R. 3 W., Sec. 21, W½ of W½, SW¼ of SE¼;
(Cont'd) Sec. 22, S½ of NW¼;
Sec. 23, NW¼ of NE¼;
Sec. 25, NW¼ of NW¼;
Sec. 26, NW¼ of NE¼, N½ of NW¼, NW¼ of SE¼,
S½ of SE¼;
Sec. 33, E½ of NE¼;
Sec. 34, W½ of SW¼;
Sec. 35, E½ of W½, SW¼ of SW¼;

T. 15 S., R. 3 W., Sec. 6, lots 1, 2, 3, 4, and 6.

T. 14 S., R. 3 W., Sec. 22, NE¼ of SW¼, S½ of SW¼, SE¼;
Sec. 28, E½;
Sec. 25, E½ of NW¼, NW¼ of SW¼;
Sec. 26, NW¼ of NW¼;
Sec. 27, N½ of N½;
Sec. 28, NE¼, NE¼ of NW¼, S½ of NW¼, N½ of
SW¼, SE¼ of SW¼, N½ of SE¼;
Sec. 29, SE¼ of SW¼, SE¼;
Sec. 32, S½ of NE¼, N½ of SE¼.

T. 15 S., R. 4 W., Sec. 5, SE¼ of SW¼, N½ of SE¼, SE¼ of SE¼;
Sec. 8, NE¼ of SW¼;
Sec. 18, lots 2, 3 and 4, N½ of NE¼, NE¼ of
NW¼;
Sec. 19, lots 1 and 2.

T. 15 S., R. 5 W., Sec. 22, N½ of SE¼;
Sec. 23, S½;
Sec. 24, W½ of SW¼;
Sec. 26, N½ of NE¼, NE¼ of NW¼, NW¼ of NE¼;
Sec. 27, NE¼ of NE¼, S½ of NE¼, NE¼ of SW¼,
S½ of SW¼, SE¼;
Sec. 33, SE¼ of NE¼, N½ of SE¼, SE¼;
Sec. 34, NE¼ of NE¼, W½ of NW¼, SE¼ of NW¼,
SW¼.

T. 16 S., R. 5 W., Sec. 3, lots 3 and 4, S½ of NW¼, SW¼;
Sec. 4, lots 1 to 4 inc., S½ of N½, SE¼;
Sec. 8, E½, E½ of SW¼;
Sec. 9, N½, N½ of SW¼, SW¼ of SW¼, NW¼ of
SE¼;
Sec. 10, NW¼;
Sec. 17, N½, N½ of SW¼, SW¼ of SW¼, NW¼ of
SW¼;
Sec. 18, lot 4, NE¼ of NE¼, S½ of NE¼, E½
of SW¼, SE¼;
Sec. 19, lots 1 to 4 inc., NE¼, N½ of W½,
NW¼ of SE¼;
Sec. 30, lot 1.

T. 16 S., R. 6 W., Sec. 20, E½ of SE¼;
Sec. 21, S½;
Sec. 22, S½;
Sec. 23, NW¼ of SW¼, S½ of S½, NE¼ of SE¼;
Sec. 24, NE¼ of NE¼, S½ of N½, S½;
Sec. 25, N½, SW¼, N½ of SE¼, SW¼ of SE¼;
Sec. 26, all;
Sec. 27, N½, NW¼ of SW¼, E½ of SE¼;
Sec. 28, N½, NE¼ of SE¼;
Sec. 29, N½ of N½, SE¼ of NE¼, SW¼ of NW¼, W½ of SW¼, NE¼ of SE¼;
Sec. 30, lots 2, 3 and 4, SE¼ of NE¼, E½ of SW¼, SE¼;
Sec. 31, lot 1, N½ of NE¼, NE¼ of NW¼;
Sec. 35, NE¼ of SE¼.

T. 16 S., R. 7 W., Sec. 25, E½, E½ of W½, SW¼ of SW¼;
Sec. 35, NE¼ of SE¼, S½ of SE¼.

T. 17 S., R. 7 W., Sec. 2, lots 1 and 2, S½ of NE¼, SE¼ of NW¼, SW¼, N½ of SE¼, SW¼ of SE¼;
Sec. 3, SE¼ of SE¼;
Sec. 10, E½, S½ of SW¼;
Sec. 11, W½ of NE¼, W½;
Sec. 14, NW¼ of NW¼;
Sec. 15, N½ of NE¼, NW¼.

Very respectfully,

Geo. Otis Smith

Director.

Approved May 11, 1910
and sent to General Land Office.

Secretary.

T. 16 S., R. 6 W., Sec. 20, N½ of SW¼;
Sec. 21, S½;
Sec. 22, S½;
Sec. 23, NW¼ of SW¼, S½ of W½, NW¼ of NE¼;
Sec. 24, NE¼ of NW¼, S½ of W½, S½;
Sec. 25, W½, SW¼ of NE¼, W½ of SE¼, SW¼ of NW¼;
Sec. 26, all;
Sec. 27, N½, NW¼ of SW¼, N½ of SE¼;
Sec. 28, N½, NE¼ of SE¼;
Sec. 29, N½ of N½, SE¼ of NE¼, SW¼ of NW¼,
N½ of SW¼, NE¼ of SE¼;
Sec. 30, lots 3, 3 and 4, SE¼ of NW¼, N½
of SW¼, SW¼;
Sec. 31, lot 1, N½ of NW¼, NW¼ of NW¼;
Sec. 33, NW¼ of NW¼.

T. 16 S., R. 7 W., Sec. 25, NE¼ of W½, SW¼ of SW¼;
Sec. 35, NW¼ of SW¼, S½ of SW¼.

T. 17 S., R. 7 W., Sec. 2, lots 1 and 2, S½ of NW¼, SW¼ of
NW¼, SW¼, N½ of SW¼, SW¼ of SW¼;
Sec. 3, SE¼ of SE¼;
Sec. 10, N½, E½ of SW¼;
Sec. 11, W½ of NE¼, W½;
Sec. 14, NW¼ of NW¼;
Sec. 15, N½ of NE¼, SW¼.

Very respectfully,

Approved _____
and sent to General Land Office.

_____
Secretary.

D

D-10 155

November 26, 1910.

The Honorable,

The Secretary of the Interior.

Sir:

An examination of the lands withdrawn in Power-Site Reserve No. 144, Price River, Utah, indicates that the present low water flow of the stream is so largely appropriated for irrigation purposes above the withdrawn portion that the residual flow is too small for power development. Additional irrigation projects now under construction will greatly reduce the flood waters by storage and tend still further to make the flow of the stream unequal.

These conditions render power development impracticable and I therefore recommend the submission to the President for appropriate action of the following order of restoration involving 8,620 acres of which 520 acres were reported entered:

Very respectfully,

November 28, 1910.
Respectfully referred to the President with favorable recommendation.

Secretary.

Acting Director.

ORDER OF RESTORATION NO. 28.

Price River, Utah.

So much of the order of withdrawal made heretofore for the

November 26, 1910.

The Honorable,

The Secretary of the Interior.

Sir:

An examination of the lands withdrawn in Power-Site Reserve No. 144, Price River, Utah, indicates that the present low water flow of the stream is so largely appropriated for irrigation purposes above the withdrawn portion that the residual flow is too small for power development. Additional irrigation projects now under construction will greatly reduce the flood waters by storage and tend still further to make the flow of the stream unequal.

These conditions render power development impracticable and I therefore recommend the submission to the President for appropriate action of the following order of restoration involving 2,520 acres of which 520 acres were reported entered:

Very respectfully,

November 27, 1910.
Respectfully referred to the President with favorable recommendation.

Secretary.

Acting Director.

ORDER OF RESTORATION NO. 28.

Price River, Utah.

So much of the order of withdrawal made heretofore for the

purpose of reserving water-power sites, as affects the lands hereinafter described, is hereby revoked for the reason that the Director of the Geological Survey reports that field examination shows these lands not to be valuable for water-power purposes.

Salt Lake Meridian.

T. 17 S., R. 13 E., Sec. 22, SE¼ of NE¼, E½ of SE¼;
Sec. 23, SW¼,
Sec. 26, N½ of NE¼, NE¼ of NW¼.

T. 18 S., R. 14 E., Sec. 5, Lot 4, SW¼ of NE¼, S½ of NW¼, SW¼, W½ of SE¼;
Sec. 6, Lot 1, SE¼ of NE¼;
Sec. 8, NW¼ of NE¼, N½ of NW¼.
Sec. 9, NE¼ of SW¼, SW¼ of SW¼;
Sec. 13, S½;
Sec. 14, SE¼, W½ of SW¼;
Sec. 15, NW¼ of NE¼, NE¼ of NW¼, S½ of SE¼;
Sec. 24, N½ of N½;

Every smallest legal subdivision any portion of which will when surveyed lie within ¼ mile of the Price River in the following townships:

T. 18 S., R. 15 E., T. 18 S., R. 16 E., T. 19 S., R. 16 E..

President.

November , 1910.

Referred to the Commissioner of the General Land Office for appropriate action.

Secretary of the Interior.

purpose of reserving water-power sites, as affected the lands hereinafter described, is hereby revoked for the reason that the Director of the Geological Survey reports that field examination shows these lands not to be valuable for water-power purposes.

Salt Lake Meridian.

T. IV S., R. 13 E., Sec. 22, SE¼ of NE¼, E½ of SE¼;
Sec. 25, SW¼.
Sec. 26, N½ of NE¼, NE¼ of NW¼.

T. 18 S., R. 14 E., Sec. 3, lot 4, SW¼ of NE¼, S½ of NW¼, SW¼, W½ of SE¼;
Sec. 6, lot 1, SE¼ of NE¼;
Sec. 8, NW¼ of NE¼, N½ of NW¼.
Sec. 9, NE¼ of SW¼, SW¼ of SW¼;
Sec. 18, E½;
Sec. 19, SE¼, W½ of SW¼;
Sec. 15, NW¼ of NE¼, NE¼ of NW¼, S½ of SE¼;
Sec. 24, N½ of N½;

Every qualified legal subdivision any portion of which will when surveyed lie within ½ mile of the Price River in the following townships:

T. 18 S., R. 13 E., T. 18 S., R. 14 E., T. 19 S., R. 14 E..

Referred to the Commissioner of the General Land Office for appropriate action.

November , 1910.

Secretary of the Interior.

President.

D

D-11 165

December 24, 1910.

The Honorable,

The Secretary of the Interior.

Sir:

A recently completed field examination of lands included in Power-Site Reserve No. 101, San Rafael River, Utah, indicates that the lands included therein are not valuable for the conservation of water power and I therefore recommend that the following order of restoration be submitted to the President for appropriate action. The area involved in this restoration is 25,120 acres of which 1,000 acres were reported entered.

Very respectfully,

December 27, 1910.
Respectfully referred to the President with favorable recommendation.

Secretary.

H. C. Rizer
Acting Director.

LAND CLASSIFICATION BOARD FILES.
PLEASE RETURN

30

ORDER OF RESTORATION NO. 30.

San Rafael River, Utah.

So much of the order of withdrawal made heretofore for the purpose of reserving water-power sites, as affects the lands hereinafter described, is hereby revoked for the reason that the Director of the Geological Survey reports that field examination shows these lands not to be valuable for water-power purposes.

M

WBH
HEG.

LAND CLASSIFICATION BOARD
NATURAL RESOURCES

December 24, 1910.

The Honorable,

The Secretary of the Interior.

Sir:

A recently completed field examination of lands included in Power-Site Reserve No. 101, San Rafael River, Utah, indicates that the lands included therein are not valuable for the conservation of water power and I therefore recommend that the following order of restoration be submitted to the President for appropriate action.

The area involved in this restoration is 25,120 acres of which 1,000 acres were reported entered.

Very respectfully,

Secretary.

Acting Director.

December 27, 1910.
Respectfully referred to the President with favorable recommendation.

ORDER OF RESTORATION NO. 30.

San Rafael River, Utah.

So much of the order of withdrawal made heretofore for the purpose of reserving water-power sites, as affects the lands hereinafter described, is hereby revoked for the reason that the Director of the Geological Survey reports that field examination shows these lands not to be valuable for water-power purposes.

30

And it is further ordered that such lands shall be restored to the public domain and become subject to settlement under the general provisions of the homestead law sixty days after the date hereof, but shall not become subject to entry, filing, selection, or other form of appropriation until the expiration of thirty days from the date when the lands become subject to settlement, and no person will be permitted to gain or exercise any right whatever under any settlement or occupation begun prior to the date for settlement fixed herein.

Every smallest legal subdivision, any portion of which will, when surveyed, lie within one-quarter mile of either bank of the San Rafael River, Utah, in the following unsurveyed townships and portions of townships:

Salt Lake Meridian.

T. 18 S., R. 6 E.,

T. 18 S., R. 7 E., NW¼ of township.

T. 19 S., R. 9 E., SE¼ of township.

T. 20 S., R. 9 E.,

T. 20 S., R. 10 E.,

T. 20 S., R. 11 E.,

T. 21 S., R. 11 E.,

T. 20 S., R. 12 E.,

T. 21 S., R. 12 E.,

T. 21 S., R. 13 E.,

T. 21 S., R. 14 E., Secs. 29, 30 and 31.

And it is further ordered that such lands shall be restored to the public domain and become subject to settlement under the general provisions of the homestead law sixty days after the date hereof, but shall not become subject to entry, filing, selection, or other form of appropriation until the expiration of thirty days from the date when the lands become subject to settlement, and no person will be permitted to gain or exercise any right whatever under any settlement or occupation begun prior to the date for settlement fixed herein.

Every smallest legal subdivision, any portion of which will, when surveyed, lie within one-quarter mile of either bank of the San Rafael River, Utah, in the following unsurveyed townships and portions of townships:

Salt Lake Meridian.

T. 18 S., R. 8 E.,

T. 18 S., R. 9 E., W½ of township.

T. 19 S., R. 8 E., S½ of township.

T. 20 S., R. 9 E.,

T. 20 S., R. 10 E.,

T. 20 S., R. 11 E.,

T. 21 S., R. 11 E.,

T. 20 S., R. 12 E.,

T. 21 S., R. 12 E.,

T. 21 S., R. 13 E.,

T. 21 S., R. 14 E., Secs. 29, 30 and 31.

(Surveyed)

T. 19 S., R. 9 E., Sec. 21, NE¼ of SE¼;
Sec. 28, N½ of NE¼, SW¼ of NE¼, NE¼ of NW¼.

Inasmuch as portions of the land included in this restoration are unsurveyed it is ordered that appropriate notation be made on the records to show the restoration thereof while unsurveyed as well as after survey has been made.

President.

December 28, 1910.

Dec. 29, 1910

Referred to the Commissioner of the General Land Office for appropriate action.

Secretary of the Interior.

(Surveyed)

T. 18 S., R. 9 E., Sec. 21, NE¼ of SE¼;
Sec. 28, N½ of NE¼, SW¼ of NE¼, NE¼ of NW¼.

Inasmuch as portions of the land included in this restoration are unsurveyed it is ordered that appropriate notation be made on the records to show the restoration thereof while unsurveyed as well as after survey has been made.

President.

December 23, 1910.

Referred to the Commissioner of the General Land Office for appropriate action.

Secretary of the Interior.

D-10-a

HEG-JH

583

See memorandum to Secretary of 4/15/14 in D-90-Colorado

Entered
Dean

April 15, 1914.

The Honorable,

The Secretary of the Interior.

Sir:

Investigation of lands included in Power Site Reserve No. 393, Blacksmith Fork, Utah, indicates that the portion of the lands included therein described in the following order of restoration is not valuable for the conservation of water-power, and I therefore recommend that the said order of restoration be submitted to the President for appropriate action. The area involved in this restoration is 320 acres.

Respectfully,

Director.

LAND CLASSIFICATION BOARD.

May 2, 1914

Respectfully referred to the President with favorable recommendation.

See memorandum to Secretary of 4/15/14 in D-80-Colorado

April 15, 1914.

The Honorable,

The Secretary of the Interior.

Sir:

Investigation of lands included in Power Site Reserve No. 393, Blacksmith Fork, Utah, indicates that the portion of the lands included therein described in the following order of restoration is not valuable for the conservation of water-power, and I therefore recommend that the said order of restoration be submitted to the President for appropriate action. The area involved in this restoration is 320 acres.

Respectfully,

Director.

Respectfully referred to the President with favorable recommendation.

Order of Restoration No. 148.

ORDER OF RESTORATION NO. 148,

Blacksmith Fork, Utah.

So much of the orders of withdrawal made heretofore for the purpose of reserving water-power sites as affects the lands hereinafter described is hereby revoked.

And it is further ordered that all such lands not otherwise reserved or withdrawn are hereby restored to the public domain and shall become subject to settlement and entry under the laws applicable thereto upon such date and after such notice as may be determined upon by the Secretary of the Interior.

Salt Lake Meridian

T. 10 N., R. 1 E., Sec. 12, N½ of NE¼, S½ of SE¼.

T. 10 N., R. 2 E., Sec. 8, N½ of NW¼, N½ of SW¼.

President.

May 4 1914.

D-10-a 110

HEG*AF

See memorandum to Secretary of 9/15/14 in D-90-Utah

Includes Mod. #115

September 15, 1914.

Entered Dept.

The Honorable,

The Secretary of the Interior.

Sir:

In pursuance of Departmental order of April 25, 1912, providing for description according to new surveys of land included in withdrawals and in order to eliminate from Power Site Reserve No. 119, Grand River, Utah, certain lands which investigation indicates to be not valuable for the conservation of water-power, I recommend the issuance of the following order of modification and restoration (Order of Modification and Restoration No. 168, Grand River), which reduces the area withdrawn 1,040 acres, and conforms the description of the lands to the official plat.

Respectfully,

Geo. H. Ashley

Acting Director.

Sept 25, 1914

Respectfully referred to the President with favorable recommendation.

LAND CLASSIFICATION BOARD.

891

168

No 115

ORDER OF MODIFICATION AND RESTORATION NO. 168.

Power Site Reserve No. 119.

Grand River, Utah.

It is hereby ordered that so much of the order of withdrawal of March 9, 1910, and of Executive Order of July 2, 1910, creating Power Site Reserve No. 119, Grand River, Utah, as described unsurveyed lands in Secs. 22, 23, 26, 27, 33, 34, and 35, T. 20 S., R. 25 E., Salt Lake Meridian, be and hereby is modified to read as follows:

Salt Lake Meridian.

T. 20 S., R. 25 E., Sec. 22, lots 1 to 7, inclusive;
Sec. 23, lots 1 and 2;
Sec. 26, lots 1 to 5, inclusive;
Sec. 27, lots 1 to 3, inclusive;
Sec. 33, lots 3 and 4;
Sec. 34, lots 1 to 8, inclusive;
Sec. 35, lots 1 and 2.

And it is further ordered that all lands in the said Secs. 22, 23, 26, 27, 33, 34, and 35, T. 20 S., R. 25 E., Salt Lake Meridian, affected by the said orders of March 9, 1910, and July 2, 1910, which are not described in the foregoing modification and are not otherwise reserved or withdrawn are hereby restored to the public domain and shall become subject to settlement and entry under the laws applicable thereto upon such date and after such notice as may be determined upon by the Secretary of the Interior.

_____
President

Sept. 28 1914

ORDER OF MODIFICATION AND RESTORATION NO. 168.

Power Site Reserve No. 119.

Grand River, Utah.

It is hereby ordered that so much of the order of withdrawal of March 9, 1910, and of Executive Order of July 2, 1910, creating Power Site Reserve No. 119, Grand River, Utah, as described unsurveyed lands in Secs. 28, 29, 32, 27, 33, 34, and 35, T. 20 S., R. 25 E., Salt Lake Meridian, be and hereby is modified to read as follows:

Salt Lake Meridian.

T. 20 S., R. 25 E., Sec. 28, lots 1 to 7, inclusive;
Sec. 29, lots 1 and 2;
Sec. 32, lots 1 to 5, inclusive;
Sec. 27, lots 1 to 3, inclusive;
Sec. 33, lots 3 and 4;
Sec. 34, lots 1 to 5, inclusive;
Sec. 35, lots 1 and 2.

And it is further ordered that all lands in the said Secs. 28, 29, 32, 27, 33, 34, and 35, T. 20 S., R. 25 E., Salt Lake Meridian, affected by the said orders of March 9, 1910, and July 2, 1910, which are not described in the foregoing modification and are not otherwise reserved or withdrawn are hereby restored to the public domain and shall become subject to settlement and entry under the laws applicable thereto upon such date and after such notice as may be determined upon by the Secretary of the Interior.

_____
President

_____ 1914

Entered Dean

HEG*AF

See memorandum to Secretary of 11/30/14 in D-90-Utah

November 30, 1914.

The Honorable,

The Secretary of the Interior.

Sir:

Investigation of lands included in Power Site Reserve No. 1, Red Creek, Utah, indicates that the portion of the lands included therein described in the following order of restoration (Order of Restoration No. 174, Red Creek) is not valuable for the conservation of water power, and I therefore recommend that the said order of restoration be submitted to the President for appropriate action. The area involved in this restoration is 3,800 acres.

Respectfully,

Geo. Otis Smith

Director.

LAND CLASSIFICATION BOARD.

Dec. 16, 1914

Respectfully referred to the President with favorable recommendation.

ORDER OF RESTORATION NO. 174

Red Creek, Utah

So much of the order of withdrawal creating Power Site Reserve No. 1, Red Creek, Utah, as affects the lands hereinafter described is hereby revoked, and all such lands not otherwise reserved or withdrawn are hereby restored to the public domain and shall become subject to disposition under the laws applicable thereto upon such date and after such notice as may be hereafter determined upon and announced.

Uinta Meridian

T. 2 S., R. 8 W., Sec. 31, W½.

T. 3 S., R. 8 W., Sec. 6, W½;
Sec. 7, W½ of NE¼, SE¼ of NE¼, NW¼, N½ of SW¼, SE¼ of SW¼, SE¼;
Sec. 8, SW¼ of NW¼, SW¼, W½ of SE¼, SE¼ of SE¼;
Sec. 16, W½ of NW¼, SW¼, SW¼ of SE¼;
Sec. 17, NE¼, N½ of NW¼, SE¼ of NW¼, N½ of SE¼, SE¼ of SE¼;
Sec. 20, NE¼ of NE¼;
Sec. 21, N½, NE¼ of SW¼, SE¼;
Sec. 22, SW¼ of NW¼, SW¼, SW¼ of SE¼;
Sec. 26, W½ of SW¼;
Sec. 27, W½ of NE¼, SE¼ of NE¼, NW¼;
Sec. 28, NE¼ of NE¼.

T. 2 S., R. 9 W., Sec. 36, E½ of E½.

T. 3 S., R. 9 W., Sec. 1, E½ of E½;
Sec. 12, NE¼ of NE¼.

President

Dec. 17 1914

Entered

HEG:EMD Deam

See Memorandum to Secretary of 3/15/15 in D-90-Utah

March 15, 1915.

The Honorable,

The Secretary of the Interior.

Sir:

Investigation of lands included in Power Site Reserve No. 7, Ashley Creek Tributary, Utah, indicates that the portion of the lands included therein described in the following order of restoration (Order of Restoration No. 182, Ashley Creek Tributary) is not valuable for the conservation of water power, and I therefore recommend that the said order of restoration be submitted to the President for appropriate action. The area involved in this restoration is 960 acres.

Respectfully,

Director.

March 24, 1915

Respectfully referred to the President with favorable recommendation.

LAND CLASSIFICATION BOARD.

182

Respectfully referred to the President with favorable recommendation.

Secretary.

LAND CLASSIFICATION BOARD

ORDER OF RESTORATION NO. 182

Ashley Creek Tributary, Utah

So much of the order of withdrawal creating Power Site Reserve No. 7, Ashley Creek Tributary, Utah, as affects the lands hereinafter described is hereby revoked, and all such lands not otherwise reserved or withdrawn are hereby restored to the public domain and shall become subject to disposition under the laws applicable thereto upon such date and after such notice as may be hereafter determined upon and announced.

Salt Lake Meridian

T. 3 S., R. 20 E., Sec. 5, W½ of SW¼, SE¼ of SW¼;
Sec. 6, W½ of NE¼, SE¼ of NE¼,
N½ of NW¼, SE¼ of NW¼,
N½ of SE¼, SE¼ of SE¼;
Sec. 8, N½ of NW¼, SE¼ of NW¼,
SW¼ of NE¼, N½ of SE¼,
SE¼ of SE¼;
Sec. 9, SW¼ of SW¼;
Sec. 25, N½ of NE¼, SE¼ of NE¼,
NE¼ of NW¼.

President.

March 30 1915.

D-10-a 305

Entered

Dean

HEG FWP

8

See memorandum to Secretary of 4/30/15 in D-90-Utah

April 30, 1915.

The Honorable,

The Secretary of the Interior.

Sir:

Investigation of lands included in Power Site Reserve No. 1, Duchesne River Tributaries, Utah, indicates that the portion of the lands included therein described in the following order of restoration (Order of Restoration No. 184, Duchesne River Tributaries) is not valuable for the conservation of water power, and I therefore recommend that the said order of restoration be submitted to the President for appropriate action. The area involved in this restoration is 12,360 acres.

Respectfully,

Director.

LAND CLASSIFICATION BOARD.

May 5 1915

Respectfully referred to the President with favorable recommendation.

184

ORDER OF RESTORATION NO. 184

Duchesne River Tributaries, Utah

So much of the order of withdrawal creating Power Site Reserve No. 1, Duchesne River Tributaries, Utah, as affects the lands hereinafter described is hereby revoked, and all such lands not otherwise reserved or withdrawn are hereby restored to the public domain and shall become subject to disposition under the laws applicable thereto upon such date and after such notice as may be hereafter determined upon and announced.

Uinta Meridian

T. 4 S., R. 6 W., Sec. 7, $S\frac{1}{2}$ of $NE\frac{1}{4}$, $NE\frac{1}{4}$ of $SW\frac{1}{4}$, $S\frac{1}{2}$ of $SW\frac{1}{4}$, $SE\frac{1}{4}$;
Sec. 18, $N\frac{1}{2}$ of $N\frac{1}{2}$.

T. 4 S., R. 7 W., Sec. 11, $S\frac{1}{2}$ of $SE\frac{1}{4}$;
Sec. 12, $S\frac{1}{2}$ of $S\frac{1}{2}$;
Sec. 13, $N\frac{1}{2}$;
Sec. 14, $NE\frac{1}{4}$, $NE\frac{1}{4}$ of $NW\frac{1}{4}$, $S\frac{1}{2}$ of $NW\frac{1}{4}$, $SW\frac{1}{4}$, $N\frac{1}{2}$ of $SE\frac{1}{4}$, $SW\frac{1}{4}$ of $SE\frac{1}{4}$;
Sec. 15, $SE\frac{1}{4}$ of $NE\frac{1}{4}$, $S\frac{1}{2}$;
Sec. 16, $S\frac{1}{2}$ of $N\frac{1}{2}$, $S\frac{1}{2}$;
Sec. 17, $S\frac{1}{2}$ of $NE\frac{1}{4}$, $SE\frac{1}{4}$ of $NW\frac{1}{4}$, $S\frac{1}{2}$;
Sec. 18, $S\frac{1}{2}$;
Sec. 19, $N\frac{1}{2}$;
Sec. 20, $N\frac{1}{2}$ of $N\frac{1}{2}$, $SW\frac{1}{4}$ of $NW\frac{1}{4}$;
Sec. 21, $N\frac{1}{2}$ of $N\frac{1}{2}$;
Sec. 22, $N\frac{1}{2}$ of $N\frac{1}{2}$;
Sec. 23, $NW\frac{1}{4}$ of $NW\frac{1}{4}$.

T. 3 S., R. 8 W., Sec. 27, $S\frac{1}{2}$;
Sec. 28, $SW\frac{1}{4}$, $S\frac{1}{2}$ of $SE\frac{1}{4}$;
Sec. 29, $S\frac{1}{2}$ of $NW\frac{1}{4}$, $S\frac{1}{2}$;
Sec. 30, $S\frac{1}{2}$ of $NE\frac{1}{4}$, $W\frac{1}{2}$, $SE\frac{1}{4}$;
Sec. 31, $N\frac{1}{2}$ of $NE\frac{1}{4}$;
Sec. 32, $N\frac{1}{2}$ of $NE\frac{1}{4}$, $SE\frac{1}{4}$ of $NE\frac{1}{4}$, $N\frac{1}{2}$ of $NW\frac{1}{4}$;
Sec. 33, $N\frac{1}{2}$;
Sec. 34, $N\frac{1}{2}$, $E\frac{1}{2}$ of $SE\frac{1}{4}$;
Sec. 35, $W\frac{1}{2}$, $W\frac{1}{2}$ of $SE\frac{1}{4}$.

Order of Restoration No. 184

T. 4 S., R. 8 W., Sec. 2, $W\frac{1}{2}$ of $NE\frac{1}{4}$, $W\frac{1}{2}$, $W\frac{1}{2}$ of $SE\frac{1}{4}$, $SE\frac{1}{4}$ of $SE\frac{1}{4}$;
Sec. 3, $NE\frac{1}{4}$ of $NE\frac{1}{4}$;
Sec. 11, all;
Sec. 13, $W\frac{1}{2}$ of $NW\frac{1}{4}$, $SE\frac{1}{4}$ of $NW\frac{1}{4}$, $S\frac{1}{2}$;
Sec. 14, $NE\frac{1}{4}$, $E\frac{1}{2}$ of $NW\frac{1}{4}$, $N\frac{1}{2}$ of $SE\frac{1}{4}$;
Sec. 24, $NE\frac{1}{4}$, $N\frac{1}{2}$ of $NW\frac{1}{4}$.

T. 3 S., R. 9 W., Sec. 23, $SE\frac{1}{4}$ of $SW\frac{1}{4}$, $S\frac{1}{2}$ of $SE\frac{1}{4}$;
Sec. 24, $S\frac{1}{2}$ of $SW\frac{1}{4}$, $SW\frac{1}{4}$ of $SE\frac{1}{4}$;
Sec. 25, $N\frac{1}{2}$, $N\frac{1}{2}$ of $SW\frac{1}{4}$, $N\frac{1}{2}$ of $SE\frac{1}{4}$, $SE\frac{1}{4}$ of $SE\frac{1}{4}$;
Sec. 26, $N\frac{1}{2}$, $N\frac{1}{2}$ of $S\frac{1}{2}$;
Sec. 27, $NE\frac{1}{4}$, $NE\frac{1}{4}$ of $SE\frac{1}{4}$.

President

May 11 1915.

Order of Declaration No. 154

T. 4 S., R. 3 W., Sec. 2, NE¼ of NW¼, W½ of SW¼,
SW¼ of NE¼
Sec. 8, NE¼ of NE¼
Sec. 11, all;
Sec. 12, W½ of NW¼, SW¼ of SW¼, SE¼
Sec. 14, NE¼, E½ of NW¼, NE¼ of SW¼
Sec. 24, NE¼, NE¼ of SE¼.

T. 5 S., R. 3 W., Sec. 22, SW¼ of SW¼, E½ of SW¼;
Sec. 24, E½ of SW¼, SW¼ of SW¼
Sec. 26, NE¼, E½ of NW¼, NE¼ of SW¼,
SE¼ of SW¼
Sec. 28, NE¼, E½ of SE¼
Sec. 27, NE¼, NE¼ of SE¼.

Approved:

Secretary of the Interior

Dated: July 17, 1934.

8

Includes Mod. #174

CEE:HEG:FWP

Carded Dean

See memo for Secretary of 10/15/15 in D-90-Utah

October 15, 1915.

The Honorable,

The Secretary of the Interior.

8

Sir:

In pursuance of Departmental order of April 25, 1912, providing for description according to new surveys of land included in withdrawals, and in order to eliminate from Power Site Reserve No. 42, Green River, Utah, certain lands which investigation indicates to be not valuable for the conservation of water power, and to add to Power Site Reserve No. 42, Green River, Utah, certain lands which recent investigations indicate to be valuable for the conservation of water power, I recommend the issuance of the following order of modification and restoration (Order of Modification and Restoration No. 185, Green River), which increases the area withdrawn 34,925 acres, and conforms the description of the lands to the official plat.

Respectfully,

Geo. Otis Smith

Director.

Map

Oct. 30, 1915

Respectfully referred to the President with favorable recommendation.

LAND CLASSIFICATION BOARD.

185

No 174

ORDER OF MODIFICATION AND RESTORATION NO. 185

Power Site Reserve No. 42,

Green River, Utah

It is hereby ordered that so much of the order of withdrawal of August 27, 1909, confirmed by Executive Order of July 2, 1910, as Power Site Reserve No. 42, Green River, Utah, as describes lands in unsurveyed T. 24 S., R. 16 E., Ts. 24, 25, 26, 27, 28 S., R. 17 E., and Ts. 25, 26, 27, and 28 S., R. 18 E., Salt Lake Meridian, be and hereby is modified to read as follows:

T. 24 S., R. 16 E., Sec. 1, lots 5, 6, 7, and 8, SE¼ of NE¼;
Sec. 11, SE¼ of SE¼;
Sec. 12, lots 1, 2, 3, 4, 5, 6, 7, and 8, SE¼ of NE¼, SW¼ of NW¼, NW¼ of SE¼;
Sec. 13, lots 1, 2, 3, 4, 5, 6, 7, and 8, NW¼ of SE¼, SE¼ of SE¼;
Sec. 14, E½ of NE¼;
Sec. 23, lots 1, 2, 3, 4, 5, and 6, NW¼ of NE¼, SE¼ of NW¼, E½ of SW¼, SW¼ of SE¼;
Sec. 24, lots 1, 2, 3, 4, 5, 6, 7, 8, 9, and 10, NW¼ of SE¼;
Sec. 25, lots 1, 2, 3, 4, 5, 6, and 7.

T. 24 S., R. 17 E., Sec. 6, lots 1, 2, 5, 6, 7, 8, 9, 10, 11, 12, 13, and 14, S½ of SE¼;
Sec. 18, lot 4, SE¼ of SW¼;
Sec. 19, lots 1, 2, 3, 4, 5, 6, 7, 8, 9, 11, 12, and 13, SE¼ of NE¼, NE¼ of SE¼;
Sec. 30, lots 1, 2, 3, and 5, NW¼ of NE¼, SE¼ of NW¼, SE¼ of SW¼;
Sec. 31, lots 1, 2, 3, 4, 5, 7, 8, 10, 11, 12, and 13;
Sec. 32, lots 1 and 2.

Order of Modification and Restoration No. 185

ORDER OF MODIFICATION AND RESTORATION NO. 185

Power Site Reserve No. 42,

Green River, Utah

It is hereby ordered that so much of the order of withdrawal of August 27, 1909, confirmed by Executive Order of July 2, 1910, as Power Site Reserve No. 42, Green River, Utah, as described lands in unsurveyed T. 24 S., R. 16 E., Tp. 24, 25, 26, 27, 28 S., R. 17 E., and Tp. 25, 27, and 28 S., R. 18 E., Salt Lake Meridian, be and hereby is modified to read as follows:

T. 24 S., R. 16 E., Sec. 1, lots 6, 7, and 8, NE¼ of NE¼;
Sec. 11, NE¼ of SE¼;
Sec. 12, lots 1, 2, 3, 4, 5, 6, 7, and 8, NE¼ of NE¼, NE¼ of NW¼, SE¼ of NE¼, and SE¼ of SE¼;
Sec. 13, lots 1, 2, 3, 4, 5, 6, 7, and 8, NE¼ of NE¼, and SE¼ of SE¼;
Sec. 14, NE¼ of NE¼;
Sec. 23, lots 1, 2, 3, 4, 5, and 6, NE¼ of NE¼, SE¼ of NE¼, NE¼ of SE¼, and SE¼ of SE¼;
Sec. 24, lots 1, 2, 3, 4, 5, 6, 7, 8, 9, and 10, NE¼ of SE¼;
Sec. 25, lots 1, 2, 3, 4, 5, 6, and 7.

T. 24 S., R. 17 E., Sec. 6, lots 1, 2, 6, 7, 8, 9, 10, 11, 12, 13, and 14, SE¼ of SE¼;
Sec. 18, lot 4, SE¼ of SW¼;
Sec. 19, lots 1, 2, 3, 4, 5, 6, 7, 8, 9, 11, 12, and 13, SE¼ of NE¼, NE¼ of SE¼;
Sec. 30, lots 1, 2, 3, and 4, NE¼ of NE¼, SE¼ of NE¼, NE¼ of SE¼, and SE¼ of SE¼;
Sec. 31, lots 1, 2, 3, 4, 5, 6, 7, 10, 11, 12, and 13;
Sec. 32, lots 1 and 2.

T. 25 S., R. 17 E., (unsurveyed)	All	land within one-half mile of Green River.
T. 26 S., R. 17 E., (unsurveyed)	All	land within two miles of Green River.
T. 27 S., R. 17 E., (unsurveyed)	All	land within two miles of Green River,
T. 28 S., R. 17 E., (unsurveyed)	All	land within three-quarters of a mile of Green River.
T. 26 S., R. 18 E., (unsurveyed)	All	land within two miles of Green River.
T. 27 S., R. 18 E., (unsurveyed)	All	land within two miles of Green River.
T. 28 S., R. 18 E., (unsurveyed)	All	land within three-quarters of a mile of Green River.
T. 25 S., R. 18 E., (unsurveyed)	All	land within one-half mile of Green River.

And it is further ordered that all lands in the said T. 24 S., R. 16 E., Ts. 24, 25, 26, 27, and 28 S., R. 17 E., and Ts. 25, 26, 27, and 28 S., R. 18 E., Salt Lake Meridian, affected by the said orders of August 27, 1909, and July 2, 1910, which are not described in the foregoing modification and are not otherwise reserved or withdrawn are hereby restored to the public domain and shall become subject to settlement and entry under the laws applicable thereto upon such date and after such notice as may be determined upon by the Secretary of the Interior.

President

Nov. 3 1915

D-10-a 369

CEE:FWP

8

Includes Mod. # 175

See memo for Secretary of 10/15/15 in D-90-Utah

Carded Dean

October 15, 1915.

The Honorable,

The Secretary of the Interior.

B

Sir:

In pursuance of Departmental order of April 25, 1912, providing for description according to new surveys of land included in withdrawals, and in order to eliminate from Power Site Reserve No. 34, Grand River, Utah, certain lands which investigation indicates to be not valuable for the conservation of water power, and to add to Power Site Reserve No. 34, Grand River, Utah, certain lands which recent investigations indicate to be valuable for the conservation of water power, I recommend the issuance of the following order of modification and restoration (Order of Modification and Restoration No. 193, Grand River), which increases the area withdrawn 50,500 acres, and conforms the description of the lands to the official plat.

Respectfully,

Geo. O. Smith

Director.

Map

Oct. 30, 1915

Respectfully referred to the President with favorable recommendation.

193

LAND CLASSIFICATION BO

193

L.M.A.

No 115

ORDER OF MODIFICATION AND RESTORATION NO. 193

Power Site Reserve No. 34

Grand River, Utah

It is hereby ordered that so much of the order of withdrawal of July 30, 1909, confirmed by Executive Order of July 2, 1910 as Power Site Reserve No. 34, Grand River, Utah, as describes lands in unsurveyed T. 30 S., R. 18 E., Ts. 28, 29, and 30 S., R. 19 E., Ts. 27, 28, and 29 S., R. 20 E., Ts. 25, 26, and 27 S., R. 21 E., Ts. 24 and 25 S., R. 22 E., and T. 24 S., R. 23 E., Salt Lake Meridian, be, and hereby is modified to read as follows:

Salt Lake Meridian

T. 30 S., R. 18 E., (unsurveyed) — All land within one mile of Grand River.

T. 28 S., R. 19 E., (unsurveyed) — All land within one mile of Grand River.

T. 29 S., R. 19 E., (unsurveyed) — All land within one mile of Grand River.

T. 30 S., R. 19 E., (unsurveyed) — All land within one mile of Grand River.

T. 27 S., R. 20 E., (unsurveyed) — All land within one mile of Grand River.

T. 28 S., R. 20 E., (unsurveyed) — All land within one mile of Grand River.

T. 29 S., R. 20 E., (unsurveyed) — All land within one mile of Grand River.

T. 25 S., R. 21 E., (partly surveyed)
Sec. 24, lots 1, 2, 3, and 4;
Sec. 25, lots 1, 2, 3, and 4, W½ of NE¼, E½ of NW¼, SW¼;
Sec. 26, lots 1, 2, 3, and 4, W½ of SW¼, N½ of SE¼, SE¼ of SE¼;
Sec. 27, lots 1 and 2;
Also all unsurveyed land within one mile of Grand River. on north and west side

T. 26 S., R. 21 E., (unsurveyed) — All land within one mile of Grand River.

T. 27 S., R. 21 E., (unsurveyed) All land within one mile of Grand River.

T. 24 S., R. 22 E., (unsurveyed) All land within one mile of Grand River.

T. 25 S., R. 22 E., (unsurveyed) All land within one mile of Grand River.

T. 24 S., R. 23 E., (partly surveyed)
Sec. 3, SE¼ of SW¼, SE¼;
Sec. 9, lots 1, 2, and 3, SE¼ of NE¼;
Sec. 10, lots 1, 2, 3, and 4, NW¼ of NW¼;
Sec. 17, all land within one mile of Grand River;
Sec. 18, all land within one mile of Grand River;
Sec. 19, all land within one mile of Grand River;
Sec. 20, all land within one mile of Grand River;
Sec. 29, all land within one mile of Grand River;
Sec. 30, all land within one mile of Grand River.

And it is further ordered that all lands in the said T. 30 S., R. 18 E., Ts. 28, 29, and 30 S., R. 19 E., Ts. 27, 28, and 29 S., R. 20 E., Ts. 25, 26, and 27 S., R. 21 E., Ts. 24 and 25 S., R. 22 E., and T. 24 S., R. 23 E., which are not described in the foregoing modification, and all lands in T. 27 S., R. 19 E., and T. 26 S., R. 20 E., affected by the said orders of July 30, 1909, and July 2, 1910, and not otherwise reserved or withdrawn are hereby restored to the public domain and shall become subject to settlement and entry under the laws applicable thereto upon such date and after such notice as may be determined upon by the Secretary of the Interior.

President

Dec 3 1915

D-10-a

HDP:FWP

424

See memorandum to Secretary of 12/31/15 in D-90-Utah

8

Carded
Dean

December 31, 1915.

199

B

The Honorable,

The Secretary of the Interior.

Sir:

Investigation of lands included in Power Site Reserves Nos. 41 and 45, White River, Utah, indicates that the lands included therein described in the following order of restoration (Order of Restoration No. 199, White River) are not valuable for the conservation of water power, and I therefore recommend that the said order of restoration be submitted to the President for appropriate action. The area involved in this restoration is 14,149 acres.

Respectfully,

Geo. Otis Smith

Director.

LAND CLASSIFICATION BOARD.

661

199

FEB 12 1916

Respectfully referred to the President with favorable recommendation.

(Sgd.) FRANKLIN K. LANE

M

WBS HS

WBM

KEG

L.M.A.

H.D.P.

ORDER OF RESTORATION NO. 199

White River, Utah

So much of the orders of withdrawal creating Power Site Reserves Nos. 41 and 45, White River, Utah, as affects the lands hereinafter described is hereby revoked, and all such lands not otherwise reserved or withdrawn are hereby restored to the public domain and shall become subject to disposition under the laws applicable thereto upon such date and after such notice as may be hereafter determined upon and announced.

Salt Lake Meridian

T. 9 S., R. 20 E., Sec. 4, lots 1, 2, 3, 8, and 9, NW¼ of SE¼.

T. 9 S., R. 21 E., Sec. 4, S½ of SW¼;
Sec. 5, S½ of SE¼;
Sec. 7, N½ of NE¼;
Sec. 8, NW¼ of NW¼.

T. 9 S., R. 22 E., Sec. 7, lots 2, 3, and 4, SE¼ of NW¼, E½ of SW¼;
Sec. 17, W½ of SW¼;
Sec. 18, lots 1, 2, and 3, W½ of NE¼, E½ of NW¼, NE¼ of SW¼, SE¼;
Sec. 20, SE¼ of NE¼, N½ of SE¼, SE¼ of SE¼;
Sec. 21, SW¼, W½ of SE¼;
Sec. 26, SW¼ of NW¼, W½ of SW¼;
Sec. 27, E½, S½ of NW¼, SW¼;
Sec. 28, NE¼, E½ of NW¼, NE¼ of SW¼, N½ of SE¼;
Sec. 34, E½;
Sec. 35, W½ of SW¼, SE¼ of SW¼.

T. 10 S., R. 22 E., Sec. 11, NE¼, W½ of NW¼, SE¼ of NW¼, N½ of SE¼, SE¼ of SE¼, lot 1;
Sec. 12, W½;
Sec. 13, W½, SE¼;
Sec. 14, NE¼ of NE¼, S½ of NE¼, SE¼;
Sec. 23, NE¼ of NE¼;
Sec. 24, N½ of NW¼.

Order of Restoration No. 199

T. 10 S., R. 23 E., Sec. 12, lot 1, N½ of SE¼, SE¼ of SE¼;
Sec. 13, lots 1, 2, 3, and 4, SW¼ of NW¼, SW¼, NW¼ of SE¼;
Sec. 14, SE¼ of SE¼;
Sec. 17, SE¼ of SW¼, S½ of SE¼;
Sec. 18, lots 3 and 4, E½ of SW¼;
Sec. 19, N½, N½ of S½;
Sec. 20, N½, N½ of SW¼;
Sec. 21, all;
Sec. 22, N½, SW¼, N½ of SE¼, SW¼ of SE¼;
Sec. 23, all;
Sec. 24, NW¼ of NW¼;
Sec. 26, NE¼, E½ of NW¼, NE¼ of SW¼, N½ of SE¼;
Sec. 27, N½ of NW¼;
Sec. 28, NE¼.

T. 10 S., R. 24 E., Sec. 1, lot 5, SE¼ of NW¼, SW¼, S½ of SE¼;
Sec. 2, lots 5 and 7, W½ of SE¼, SE¼ of SE¼;
Sec. 7, lots 3 and 4, E½ of SW¼, SE¼;
Sec. 8, SW¼;
Sec. 9, S½ of NE¼, SE¼;
Sec. 10, S½ of NW¼, SW¼, W½ of SE¼, SE¼ of SE¼;
Sec. 11, NE¼, E½ of NW¼, SW¼, N½ of SE¼, SW¼ of SE¼;
Sec. 12, N½ of NE¼, NE¼ of NW¼;
Sec. 14, N½ of NW¼;
Sec. 15, N½ of N½, SW¼ of NW¼, SW¼;
Sec. 17, W½ of NE¼, SE¼ of NE¼, NW¼, NE¼ of SW¼, SE¼;
Sec. 18, lots 1 and 2, N½ of NE¼, SW¼ of NE¼, E½ of NW¼;
Sec. 20, NE¼ of NE¼;
Sec. 21, N½ of N½;
Sec. 22, NW¼ of NW¼.

T. 9 S., R. 25 E., Sec. 22, S½ of S½;
Sec. 26, NW¼ of NW¼;
Sec. 27, lots 1, 2, 3, and 4, N½ of NE¼, SW¼ of NE¼, NW¼;
Sec. 28, SE¼ of SE¼;
Sec. 33, NE¼ of NE¼;
Sec. 34, lot 1, NW¼.

T. 10 S., R. 25 E., Sec. 5, lots 5 and 6, SW¼;
Sec. 7, N½;
Sec. 8, NW¼.

(Sgd.) WOODROW WILSON

President

15 February 1916.

D-10-2

473

HEG:FWP

8

Include Mod. #191

Carded Dean

Memo

March 15, 1916.

208

The Honorable,

The Secretary of the Interior.

Sir:

In pursuance of Departmental order of April 25, 1912, providing for description according to new surveys of land included in withdrawals and in order to eliminate from Power Site Reserve No. 34, Grand River, Utah, certain lands which investigation indicates to be not valuable for the conservation of water power, I recommend the issuance of the following order of modification and restoration (Order of Modification and Restoration No. 208, Grand River), which reduces the area withdrawn 320 acres, and conforms the description of the lands to the official plat.

Respectfully,

Geo. Otis Smith

Director.

LAND CLASSIFICATION BOARD.

Map

March 29, 1916

Respectfully referred to the President with favorable recommendation.

Acting Secretary

WCB

WBW

HEG

1 m.a.

No 191

ORDER OF MODIFICATION AND RESTORATION NO. 208

Power Site Reserve No. 34

Grand River, Utah

It is hereby ordered that so much of the order of withdrawal of July 30, 1909, and of Executive Order of July 2, 1910, creating Power Site Reserve No. 34, Grand River, Utah, as describes unsurveyed lands in Secs. 7, 8, 9, 17, and 18, T. 23 S., R. 24 E., Salt Lake Meridian, be, and hereby is, modified to read as follows:

Salt Lake Meridian

T. 23 S., R. 24 E., Sec. 7, lots 4, 5, 6, and 7, N½ of SE¼;
Sec. 8, lots 1, 2, 3, 4, 5, 6, 7, 8, 9, and 10, SE¼ of NW¼, N½ of SW¼;
Sec. 9, lots 1, 2, and 7;
Sec. 17, lots 1, 2, 3, and 4, SW¼ of NW¼;
Sec. 18, lots 1, 2, 3, 4, 5, 6, 7, 8, 9, and 10, SE¼ of NE¼.

And it is further ordered that all lands in the said Secs. 7, 8, 9, 17, and 18, T. 23 S., R. 24 E., Salt Lake Meridian, affected by the said orders of July 30, 1909, and July 2, 1910, which are not described in the foregoing modification and are not otherwise reserved or withdrawn are hereby restored to the public domain and shall become subject to settlement and entry under the laws applicable thereto upon such date and after such notice as may be determined upon by the Secretary of the Interior.

President.

March 28 1916.

D-10-a 18

RMD:FWP

Carded
(Dean)

8

Includes Mod. # 212

No memo

October 31, 1916.

The Honorable,

The Secretary of the Interior.

Sir:

In pursuance of Departmental order of April 25, 1912, providing for description according to new surveys of land included in withdrawals, and in order to eliminate from Power Site Reserve No. 42, Green River, Utah, certain lands which investigation indicates to be not valuable for the conservation of water power, I recommend the issuance of the following order of modification and restoration (Order of Modification and Restoration No. 230, Green River), which reduces the area withdrawn 4,024 acres, and conforms the description of the lands to the official plat.

Respectfully,

Geo. Otis Smith

Director.

Map

Nov. 10, 1916

Respectfully referred to the President with favorable recommendation.

LAND CLASSIFICATION BOARD.

230

M

VLB

10212

ORDER OF MODIFICATION AND RESTORATION NO. 230

Power Site Reserve No. 42

Green River, Utah

It is hereby ordered that so much of the order of withdrawal of May 14, 1910, and of Executive Order of July 2, 1910, creating Power Site Reserve No. 42, Green River, Utah, as describes unsurveyed lands in Ts. 17 and 18 S., R. 16 E., Salt Lake Meridian, be, and hereby is, modified to read as follows:

Salt Lake Meridian

T. 17 S., R. 16 E., Sec. 36, E½.

T. 18 S., R. 16 E., Sec. 1, lots 1, 2, and 3, S½ of NE¼, SE¼ of NW¼, E½ of SW¼, SE¼;
Sec. 12, lots 1, 2, and 3, W½ of E½, W½ of NW¼, NE¼ of SW¼, SE¼ of SE¼;
Sec. 25, lots 1, 2, and 3, S½ of NE¼, E½ of SW¼, W½ of SE¼;
Sec. 36, lots 1, 2, 3, and 4, W½ of E½, E½ of W½, SE¼ of SE¼.

And it is further ordered that all lands in the said Ts. 17 and 18 S., R. 16 E., Salt Lake Meridian, affected by the said orders of May 14 and July 2, 1910, which are not described in the foregoing modification and are not otherwise reserved or withdrawn are hereby restored to the public domain and shall become subject to settlement and entry under the laws applicable thereto upon such date and after such notice as may be determined upon by the Secretary of the Interior.

President

Nov. 8 1916.

D-10-a

62

LMA:FWP Memo

8

Includes Mod. # 221

January 31, 1917.

VLB

The Honorable,

The Secretary of the Interior.

Sir:

In pursuance of Departmental order of April 25, 1912, providing for description according to new surveys of land included in withdrawals and in order to eliminate from Power Site Reserve No. 34, Grand River, Utah, certain lands which investigation indicates to be not valuable for the conservation of water power, I recommend the issuance of the following order of modification and restoration (Order of Modification and Restoration No. 236, Grand River), which reduces the area withdrawn 489 acres, and conforms the description of the lands to the official plat.

Respectfully,

Geo. Otis Smith

Director.

Map

Feb. 20, 1917

Respectfully referred to the President with favorable recommendation.

LAND CLASSIFICATION BOARD

236

WCB

Pres

L.M.A.

No 221

ORDER OF MODIFICATION AND RESTORATION NO. 236

Power Site Reserve No. 34

Grand River, Utah

It is hereby ordered that so much of the order of withdrawal of July 30, 1909, and of Executive Order of July 2, 1910, creating Power Site Reserve No. 34, Grand River, Utah, as describes unsurveyed lands in T. 25 S., R. 22 E., Salt Lake Meridian, be, and hereby is, modified to read as follows:

Salt Lake Meridian

T. 25 S., R. 22 E., Sec. 4, lots 4 and 5, NW¼ of SW¼;
Sec. 5, lots 1, 2, and 3;
Sec. 8, lots 1 and 2;
Sec. 9, lots 1, 2, 3, and 4, NE¼ of NW¼;
Sec. 10, lots 1, 2, 3, 4, 5, 6, and 7;
Sec. 15, lot 1, NE¼ of NW¼, SW¼ of NW¼;
Sec. 16, lots 1, 2, 3, and 4, N½ of SE¼;
Sec. 17, lots 1, 2, 3, and 4;
Sec. 19, lots 1, 2, 3, and 4, SE¼ of SW¼, NE¼ of SE¼;
Sec. 20, lot 1, NW¼ of NE¼, NE¼ of NW¼, SW¼ of NW¼;
Sec. 30, lots 1, 2, 3, 4, 5, and 6, W½ of NE¼, E½ of NW¼, NE¼ of SW¼, NW¼ of SE¼.
All land in unsurveyed Secs. 4, 5, 6, 7, 8, 9, 10, 15, 16, 17, 18, 19, and 20, lying on the north and west side and within one mile of Grand River.

And it is further ordered that all lands in the said T. 25 S., R. 22 E., Salt Lake Meridian, affected by the said orders of July 30, 1909, and July 2, 1910, which are not described in the foregoing modification and are not otherwise reserved or withdrawn are hereby restored

to the public domain and shall become subject to settlement and entry under the laws applicable thereto upon such date and after such notice as may be determined upon by the Secretary of the Interior.

_____
President.

Feb. 21 1917.

Order of Modification and Restoration No. 236

to the public domain and shall become subject to settlement and entry under the laws applicable thereto upon such date and after such notice as may be determined upon by the Secretary of the Interior.

President.

Feb 21 1917.

Utah

374

DEPARTMENT OF THE INTERIOR
WASHINGTON

OCT 30 1918

Salt Lake City 013422

NOTED Rest. 273
NOV 7 1918

Geo. O. Smith
Director

Dear Mr. President:

I inclose herewith for your consideration proposed modification of power-site withdrawal 195, Rio Dolores, Utah, so as to permit homestead entry by Charles A. Scharf, for lots 6, 7 and 8 of Sec. 17, and lots 3 and 4 of Sec. 20, T. 23 S., R. 25 E.

This matter has been carefully investigated by the General Land Office and it appears that the entryman, Scharf, established his home upon this land in 1908, long prior to the power withdrawal, which was made July 28, 1911. The settler's improvements are valued at $7500 and include a stone house, barn and other farm buildings, a mile of fence, irrigating ditches, and 55 acres in cultivation. Under the withdrawal act of June 25, 1910, he being a prior settler, would have been entitled to patent without regard to the withdrawal except that through ignorance he failed to place his claim of record within 90 days after the filing of the plat of survey. In view of his good faith, large expenditures,

VLB

AS REWRITTEN IN THE SECRETARY'S OFFICE

Rec'd. 2 73

and of the fact that he is equitably entitled to the land as a homestead, I recommend that you approve the attached order of modification.

Cordially yours,

(Sgd.) FRANKLIN K. LANE

Secretary.

The President,
The White House.

Inclosure 14389.

ORDER OF RESTORATION NO. 273

Power Site Reserve No. 195

Rio Dolores, Colorado and Utah.* 9DK.

Approved
E. A. W.
VLB

So much of the order of withdrawal creating Power Site Reserve No. 195, Rio Dolores, Colorado and Utah, as affects the lands hereinafter described, is hereby revoked.

Salt Lake Meridian

T. 23 S., R. 25 E., Sec. 17, lots 6, 7 and 8;
Sec. 20, lots 3 and 4.

(Sgd.) WOODROW WILSON

President

5 November ~~October~~ 1918.

*Correct name is Dolores River.

D-10-9

405

Includes Mod. # 285

Memo

FEB 13 1919

The Honorable,

The Secretary of the Interior.

Sir:

In pursuance of Departmental order of April 25, 1912, providing for description according to new survey of land included in withdrawals and in order to eliminate from Power Site Reserve No. 34, Grand River, Utah, as the same was amended by Executive Order of November 3, 1915, certain lands which investigation indicates to be not valuable for the conservation of water power, I recommend the issuance of the following order of modification and restoration (Order of Modification and Restoration No. 275, Grand River), which reduces the area withdrawn approximately 1,000 acres, and conforms the description of the lands to the official plat.

Respectfully,

Geo. Otis Smith

Director.

275

Feb. 27, 1919

Respectfully referred to the President with favorable recommendation.

DJG-LAM
Feb.10,1919

No. 285

ORDER OF MODIFICATION AND RESTORATION NO. 275

Power Site Reserve No. 34
(as amended November 3, 1915)

Grand River, Utah

It is hereby ordered that so much of the order of withdrawal of July 1, 1910, and of Executive Order of July 2, 1910, creating Power Site Reserve No. 34, Grand River, Utah, as the same was amended by Executive Order of November 3, 1915, as describes unsurveyed lands in Secs. 17, 18, 19, 20, 29, and 30, T. 24 S., R. 23 E., Salt Lake Meridian, be and hereby is modified to read as follows:

Salt Lake Meridian

T. 24 S., R. 23 E., Sec. 17, SE¼ of NE¼, SE¼;
Sec. 19, lots 1 and 2, SE¼ of NE¼, E½ of SW¼, N½ of SE¼;
Sec. 20, lots 1, 2, 3, 4, 5, 6, 7, 8, 9, 10, 11, 12, and 13, N½ of NW¼, SE¼ of SW¼, SW¼ of SE¼;
Sec. 29, N½ of NW¼;
Sec. 30, lots 1, 2, 3, 4, 6, 7, 8, 9, 10, 11, 12, 13, and 14, SE¼ of SW¼, NW¼ of SE¼.

And it is further ordered that all lands in the said Secs. 17, 18, 19, 20, 29, and 30, T. 24 S., R. 23 E., Salt Lake Meridian, affected by said order of July 2, 1910, as amended by said order of November 3, 1915, which are not described in the foregoing modification and are not otherwise reserved or withdrawn are hereby restored to the public domain and shall become subject to settlement and entry under the laws applicable thereto upon such date and after such notice as may be determined upon by the Secretary of the Interior.

President

2

Feb. 28 1919

441

Utah D-10-a

Rest. 279

8

Memo

APR 10 1919

The Honorable,

The Secretary of the Interior.

Sir:

Investigation of lands included in the respective power site reserves indicates that the portions of the lands included therein described in the following order of restoration (Order of Restoration No. 279) are not valuable for the conservation of water power, and I therefore recommend that the said order of restoration involving approximately 300 acres in Idaho, 142 acres in Utah and 388 acres in Oregon, be submitted to the President for appropriate action.

Respectfully,

Mapr

April 23, 1919

Respectfully referred to the President with favorable recommendation.

Director.

LAND CLASSIFICATION BOARD

DJG-LAM
April 4,1919

VLB

ORDER OF RESTORATION NO. 279

So much of the orders of withdrawal creating the respective power site reserves as affects the lands hereinafter described, is hereby revoked, and all such lands not otherwise reserved or withdrawn are hereby restored to the public domain and shall become subject to disposition under the laws applicable thereto upon such date and after such notice as may be hereafter determined upon and announced.

IDAHO

Boise Meridian

Lands affected by Power Site Reserve No. 140, Lolo Creek:

T. 35 N., R. 2 E., Sec. 13, N½ of SW¼.

Lands affected by Power Site Reserve No. 106, Clearwater River and Tributaries:

T. 32 N., R. 4 E., Sec. 8, W½ of NW¼, of NE¼, SW¼ of NE¼, E½ of NW¼;
Sec. 17, SE¼ of SE¼.

Lands affected by Power Site Reserve No. 117, Snake River:

T. 6 S., R. 30 E., Sec. 28, NW¼ of NE¼.

UTAH

Salt Lake Meridian

Lands affected by Power Site Reserve No. 195, Dolores River:

T. 23 S., R. 25 E., Sec. 19, lots 2 and 3, SE¼ of NE¼;
Sec. 20, lot 5, SW¼ of NW¼.

OREGON

Willamette Meridian

Lands affected by Power Site Reserve No. 260, Umpqua River:

Rest. 279

T. 30 S., R. 4 W., Sec. 7, lot 14;
Sec. 10, lot 13;
Sec. 18, lot 4.

T. 29 S., R. 5 W., Sec. 28, lot 6, SW¼ of NW¼.

T. 30 S., R. 5 W., Sec. 19, W½ of SE¼ of SW¼;
Sec. 30, NW¼ of NE¼.

T. 27 S., R. 6 W., Sec. 4, lot 5.

T. 28 S., R. 6 W., Sec. 33, lot 3.

T. 5 N., R. 43 E., Sec. 9, S½ of SW¼.

_____
President

May 11 1919

168 185 182 275 199 236 193 230 208 108

D-10-a
531

8

Mens

SEP 9- 1919

The Honorable,

The Secretary of the Interior.

Sir:

In pursuance of Departmental order of April 25, 1912, providing for description according to new surveys of land included in withdrawals and in order to eliminate from Power Site Reserve No. 195, Dolores River, Utah, approved by the President July 28, 1911, certain lands which investigation indicates to be not valuable for the conservation of water power, I recommend the issuance of the following order of modification and restoration (Order of Modification No. 314 and Restoration No. 289, Dolores River, Utah), which conforms the description of the lands to the official plat, and reduces the withdrawn area 475 acres.

Respectfully,

Geo. Otis Smith

Director.

Sept. 19, 1919
Respectfully referred to the President with favorable recommendation.

RMD-PMP
Sept. 2, 1919.

LAND CLASSIFICATION BOARD
289

Order of Modification and
Restoration No. 289.

No. 314

ORDER OF MODIFICATION AND RESTORATION NO. 289

Power Site Reserve No. 195

Dolores River, Utah.

It is hereby ordered that so much of the order of withdrawal of July 28, 1911, creating Power Site Reserve No. 195, as described unsurveyed lands in T. 23 S., R. 25 E., and T. 24 S., R. 26 E., Salt Lake Meridian, Utah, be, and hereby is, modified to read as follows:

Salt Lake Meridian

T. 23 S., R. 25 E., Sec. 17, lots 1, 2, 3, 4, 5, and 9, S½ of N½;
Sec. 18, lots 1 and 2;
Sec. 19, lots 1, 4, 5, 6, and 7, SW¼ of NE¼;
Sec. 20, lots 1, 2, and 6, S½ of NE¼, SE¼ of NW¼, N½ of S½;
All land of the United States in Secs. 16, 18, 21, 22, 25, 26, 27, 28, 33, 34, 35, and 36, which, when surveyed, will be included within legal subdivisions situated in whole or in part within one-half mile of Dolores River.

T. 24 S., R. 26 E., Sec. 4, lots 1, 2, 3, 4, and 5, SW¼ of NW¼, NW¼ of SW¼;
Sec. 5, lots 1, 2, 3, and 4, S½ of N½;
Sec. 6, lots 1, 2, and 3, S½ of N½, SW¼, N½ of SE¼, SW¼ of SE¼;
Sec. 7, N½ of NW¼, SW¼ of NW¼.

And it is further ordered that all lands in said T. 23 S., R. 25 E., and T. 24 S., R. 26 E., Salt Lake Meridian, Utah, affected by the said order of July 2, 1910, which are not described in the foregoing modification, and are not otherwise reserved or withdrawn, are

hereby restored to the public domain and shall become subject to settlement and entry under the laws applicable thereto upon such date and after such notice as may be determined upon by the Secretary of the Interior.

_____
President

Sept. 29 1919.

8

April 4, 1923.

The Honorable,

The Secretary of the Interior.

Sir:

Investigation of lands included in Power Site Reserve No. 685, Ogden River and tributaries, Utah, indicates that the portion of the lands included therein described in the following order of restoration (Order of Restoration No. 340, Ogden River, Utah), involving an area of approximately 220 acres, either is not valuable for the conservation of water power or title thereto has passed from the United States. I therefore recommend that the said order of restoration be submitted to the President for appropriate action.

Respectfully,

Philip I. Smith.

Acting Director.

I concur in the foregoing recommendation.

April 10, 1923

Respectfully referred to the President with favorable recommendation.

Commissioner, General Land Office.

Secretary.

NJT:FED
April 2, 1923.

LAND CLASSIFICATION BRANCH

8

April 4, 1923.

The Honorable,

The Secretary of the Interior.

Sir:

Investigation of lands included in Power Site Reserve No. 685, Ogden River and tributaries, Utah, indicates that the portion of the lands included therein described in the following order of restoration (Order of Restoration No. 340, Ogden River, Utah), involving an area of approximately 220 acres, either is not valuable for the conservation of water power or title thereto has passed from the United States. I therefore recommend that the said order of restoration be submitted to the President for appropriate action.

Respectfully,

Acting Director.

I concur in the foregoing recommendation.

Commissioner, General Land Office.

NJT:FED
April 2, 1923.

Respectfully referred to the President with favorable recommendation.

Secretary.

ORDER OF RESTORATION NO. 340

Ogden River, Utah.

So much of the order of April 22, 1919, creating Power Site Reserve No. 685, Ogden River and tributaries, Utah, as affects the lands hereinafter described is hereby revoked, and all such lands title to which remains in the United States and which are not otherwise reserved or withdrawn, are hereby restored to the public domain and shall become subject to disposition under the laws applicable thereto upon such date and after such notice as may be hereafter determined upon and announced.

Salt Lake Meridian

T. 6 N., R. 1 W., Sec. 24, mineral lot 38 (Little Henry Mining Claim); lot 3, SE¼ of NW¼, NE¼ of SW¼;

T. 6 N., R. 2 E., Sec. 12, lots 2, 4, NW¼ of SW¼.

President.

April 11 1923.

Copy to Federal Power Commission.

8

MAY 19 1923

The Honorable,

The Secretary of the Interior.

Sir:

Investigation of the status of lands included in Power Site Reserve No. 1, Duchesne River Tributaries, Utah, indicates that title to certain of the lands included therein, described in the following order of restoration (Order of Restoration No. 342, Duchesne River Tributaries, Utah) involving an area of 600 acres has passed from the United States by patent. I therefore recommend that the said order of restoration be submitted to the President for appropriate action.

Respectfully,

W. R. Campbell

Acting Director.

LAND CLASSIFICATION BRANCH

I concur in the foregoing recommendation.

Commissioner, General Land Office.

May 26, 1923

Respectfully referred to the President with favorable recommendation.

Secretary.

BEJ:FED
May 18, 1923.

NAVAL OBSERVATORY LIBRARY

ORDER OF RESTORATION NO. 342

Duchesne River Tributaries, Utah.

So much of the orders of May 4, 1909, creating Temporary Power Site Withdrawal No. 1, Duchesne River Tributaries, Utah, and of July 2, 1910, creating Power Site Reserve No. 1, as affects lands hereinafter described is hereby revoked:

Uinta Meridian

T. 1 S., R. 4 W., Sec. 8, SE¼ of SE¼;
Sec. 16, NW¼ of NW¼;
Sec. 17, NE¼ of NE¼;
Sec. 21, NE¼ of NW¼;
Sec. 27, SW¼ of NE¼, E½ of NW¼, NW¼ of SE¼.

T. 2 S., R. 4 W., Sec. 2, NE¼ of SW¼;
Sec. 11, SE¼ of SE¼;
Sec. 12, W½ of NW¼, SE¼ of NW¼, SW¼ of SW¼;
Sec. 13, NW¼ of NW¼.

President.

May 28 1923

Copy to Federal Power Commission.

227

Order of Restoration No. 342

ORDER OF RESTORATION NO. 342

Duchesne River Tributaries, Utah.

So much of the orders of May 4, 1909, creating Temporary Power Site Withdrawal No. 1, Duchesne River Tributaries, Utah, and of July 2, 1910, creating Power Site Reserve No. 1, as affects lands hereinafter described is hereby revoked:

Uinta Meridian

T. 1 S., R. 4 W., Sec. 3, SE¼ of SE¼;
Sec. 16, NW¼ of NW¼;
Sec. 17, NE¼ of NE¼;
Sec. 21, NE¼ of NW¼;
Sec. 27, SW¼ of NE¼, W½ of NW¼,
NW¼ of SE¼.

T. 2 S., R. 4 W., Sec. 2, NE¼ of SW¼;
Sec. 11, SE¼ of SE¼;
Sec. 12, W½ of NW¼, SE¼ of NW¼,
SW¼ of SW¼;
Sec. 13, NW¼ of NW¼.

President.

1928

Copy to Federal Power Commission.

8

This page supersedes preceding page.

May 23, 1923.

The Honorable,

The Secretary of the Interior.

Sir:

Investigation of the status of lands included in Power Site Reserve No. 1, Ashley Creek and Tributary, Utah, indicates that certain of the lands included therein, described in the following order of restoration (Order of Restoration No. 343, Ashley Creek and Tributary, Utah), involving an area of 413 acres, have passed to patent, being embraced in claims initiated prior to withdrawal or pursuant to express provisions of law. I therefore recommend that the said order of restoration be submitted to the President for appropriate action.

Respectfully,

Philip T. Smith.

Acting Director.

I concur in the foregoing recommendation.

June 22, 1923

Respectfully referred to the President with favorable recommendation.

Commissioner, General Land Office.

Secretary.

NJT:MED
June 13, 1923.

LAND CLASSIFICATION BRANCH

This page supersedes preceding page.

May 23, 1923.

The Honorable,

The Secretary of the Interior.

Sir:

Investigation of the status of lands included in Power Site Reserve No. 1, Ashley Creek and Tributary, Utah, indicates that certain of the lands included therein, described in the following order of restoration (Order of Restoration No. 3[illegible], Ashley Creek and Tributary, Utah), involving an area of 413 acres, have passed to patent, being embraced in claims initiated prior to withdrawal or pursuant to express provisions of law. I therefore recommend that the said order of restoration be submitted to the President for appropriate action.

Respectfully,

Acting Director.

I concur in the foregoing recommendation.

Respectfully referred to the President with favorable recommendation.

Commissioner, General Land Office.

Secretary.

NJT:FED
June 13, 1923.

229

ORDER OF RESTORATION NO. 343

Ashley Creek and Tributary, Utah.

So much of the orders of May 28, 1909, creating Temporary Power Site Withdrawal No. 7, Ashley Creek and Tributary, Utah, and of July 2, 1910, creating Power Site Reserve No. 1, as affects lands hereinafter described is hereby revoked.

Salt Lake Meridian

T. 3 S., R. 21 E., Sec. 19, SE¼ of SW¼;
Sec. 30, lots 2, 3, 10, 13, and 14, SW¼ of NE¼, NE¼ of NW¼, NE¼ of SE¼;
Sec. 31, lot 5, SE¼ of NE¼.

T. 4 S., R. 21 E., Sec. 5, lot 4.

313

40

President.

July 27 1923.

Copy to Federal Power Commission.

8

JUL 17 1923

The Honorable,

The Secretary of the Interior.

Sir:

Investigation of lands included in Power Site Reserve No. 199, Beaver River, Utah, indicates that the portion of the lands included therein described in the following order of restoration (Order of Restoration No. 350, Beaver River, Utah), involving an area of approximately 440 acres, is not valuable for the conservation of power. I therefore recommend that the said order of restoration be submitted to the President for appropriate action.

Respectfully,

Philip T. Scott.
Acting Director.

I concur in the foregoing recommendation.

Commissioner, General Land Office.

July 24, 1923
Respectfully referred to the President with favorable recommendation.

Acting Secretary.

WGH:FED
July 16, 1923.

LAND CLASSIFICATION BRANCH

JUL 17 1923

The Honorable,

The Secretary of the Interior.

Sir:

Investigation of lands included in Power Site Reserve No. 139, Beaver River, Utah, indicates that the portion of the lands included therein described in the following order of restoration (Order of Restoration No. 380, Beaver River, Utah), involving an area of approximately 640 acres, is not valuable for the conservation of power. I therefore recommend that the said order of restoration be submitted to the President for appropriate action.

Respectfully,

Acting Director.

I concur in the foregoing recommendation.

Commissioner, General Land Office.

Respectfully returned to the Director with favorable recommendation.

Acting Secretary.

July 16, 1923.

ORDER OF RESTORATION NO. 350

Beaver River, Utah.

So much of the order of August 14, 1911, creating Power Site Reserve No. 199, Beaver River, Utah, as affects the lands hereinafter described is hereby revoked.

Salt Lake Meridian.

T. 29 S., R. 6 W., Sec. 17, NW¼ of SW¼, SE¼ of SW¼;
Sec. 18, N½ of SE¼;
Sec. 20, SW¼ of NW¼;
Sec. 21, NW¼ of SW¼;
Sec. 28, NE¼ of NW¼, NW¼ of SW¼,
NE¼ of SE¼;
Sec. 29, NE¼ of NE¼.

T. 29 S., R. 7 W., Sec. 24, NE¼ of NE¼.

President,

Aug. 13 1923.

Copy to Federal Power Commission.

Order of Restoration No. 350.

ORDER OF RESTORATION NO. 350

Beaver River, Utah.

So much of the order of August 14, 1911, creating Power Site Reserve No. 199, Beaver River, Utah, as affects the lands hereinafter described is hereby revoked.

Salt Lake Meridian.

T. 29 S., R. 6 W., Sec. 17, NW¼ of SW¼, SE¼ of SW¼;
Sec. 18, N½ of SE¼;
Sec. 20, SW¼ of NW¼;
Sec. 21, NW¼ of SW¼;
Sec. 28, NE¼ of NW¼, NW¼ of SW¼,
NE¼ of SE¼;
Sec. 29, NE¼ of NE¼.

T. 29 S., R. 7 W., Sec. 24, NE¼ of NE¼.

President,

Aug 15 1923.

Copy to Federal Power Commission.

8

November 6, 1923.

The Honorable,

The Secretary of the Interior.

Sir:

Investigation of the status of lands included in Power Site Reserve No. 34, Grand River, Utah, indicates that certain of the lands included therein, described in the following order of restoration (Order of Restoration No. 354, Grand River, Utah), involving an area of approximately 88 acres, have passed to patent, being embraced in claims initiated prior to withdrawal or pursuant to express provisions of law. I therefore recommend that the said order of restoration be submitted to the President for appropriate action.

168 A. Patton 1/7/40

Respectfully,

Geo. Otis Smith

~~Acting~~ Director.

I concur in the foregoing recommendation.

Commissioner, General Land Office.

BEJ:FED
Nov. 3, 1923.

Nov. 10, 1923
Respectfully referred to the President with favorable recommendation.

Secretary.

LAND CLASSIFICATION BRANCH

8

November 6, 1923.

The Honorable,

The Secretary of the Interior.

Sir:

Investigation of the status of lands included in Power Site Reserve No. 34, Grand River, Utah, indicates that certain of the lands included therein, described in the following order of restoration (Order of Restoration No. 384, Grand River, Utah), involving an area of approximately 80 acres, have passed to patent, being embraced in claims initiated prior to withdrawal or pursuant to supposed provisions of law. I therefore recommend that the said order of restoration be submitted to the President for appropriate action.

Respectfully,

Commissioner, General Land Office.

1 corner in the foregoing reconstruction.

Respectfully referred to the President with a favorable recommendation.

Secretary.

DRJ:FMD
Nov. 5, 1923.

ORDER OF RESTORATION NO. 354

Grand River, Utah.

So much of the orders of July 30, 1909, creating Temporary Power Site Withdrawal No. 34, and of July 2, 1910, creating Power Site Reserve No. 34, as modified by Order of Modification, approved November 3, 1915, as affects lands hereinafter described, is hereby revoked:

Salt Lake Meridian

T. 25 S., R. 21 E., Sec. 26, W½ of SW¼, lot 4;
Sec. 27, lots 1 and 2.

_____
President.

Nov. 12 1923.

Copy to Federal Power Commission.

9

Order of Withdrawal No. 384

ORDER OF WITHDRAWAL NO. 384

Grand River, Utah.

By order of the orders of July 30, 1909, creating Temporary Power Site Withdrawal No. 84, and of July 2, 1910, creating Power Site Reserve No. 24, as modified by Order of Modification, approved November 3, 1915, as affects lands hereinafter described, is hereby revoked:

Salt Lake Meridian.

T. 25 S., R. 21 E., Sec. 25, W½ of SW¼, lot 4;
Sec. 27, lots 1 and 2.

President.

_____, 1924.

Copy to Federal Power Commission.

8

NOV 19 1923

The Honorable,

The Secretary of the Interior.

Sir:

Investigation of the status of lands included in Power Site Reserve No. 42, Green River, Utah, indicates that certain of the lands included therein, described in the following order of restoration (Order of Restoration No. 358, Green River, Utah), involving an area of approximately 181 acres, have passed to patent, being embraced in claims initiated prior to withdrawal or pursuant to express provisions of law. I therefore recommend that the said order of restoration be submitted to the President for appropriate action.

Respectfully,

Philip T. Smith.

Acting Director.

I concur in the foregoing recommendation.

Nov. 23, 1923

Respectfully referred to the President with favorable recommendation.

Commissioner, General Land Office.

Secretary.

ROH:FED
Nov. 13, 1923.

LAND CLASSIFICATION BRANCH

NOV 19 1923

The Honorable,

The Secretary of the Interior.

Sir:

Investigation of the withdrawal in Power Site Reserve No. 62, Bryce River, Utah, indicates that certain of the lands included therein, described in the following order of restoration (Order of Restoration No. 355, Bryce River, Utah), involving an area of approximately 193 acres, have passed to patent, being embraced in claims initiated prior to withdrawal or pursuant to express provisions of law. I therefore recommend that said order of restoration be submitted to the President for appropriate action.

Respectfully,

Acting Director.

I concur in the foregoing recommendation.

Respectfully referred to the President with favorable recommendation.

Commissioner, General Land Office.

Secretary.

ROH:FWD
Nov. 13, 1923.

ORDER OF RESTORATION NO. 358

Green River, Utah.

So much of the orders of August 27, 1909, creating Temporary Power Site Withdrawal No. 42, and of July 2, 1910, creating Power Site Reserve No. 42, as affects lands hereinafter described, is hereby revoked:

Salt Lake Meridian.

T. 23 S., R. 17 E., Sec. 31, lots 2, 4, 5, and 6.

T. 5 S., R. 24 E., Sec. 5, lot 3.

_____
President.

Nov 23 1923.

Copy to Federal Power Commission.

ORDER OF RESTORATION NO. 382

Green River, Utah.

By order of the orders of August 27, 1909, creating Temporary Power Site Withdrawal No. 42, and of July 2, 1910, creating Power Site Reserve No. 42, as affects lands hereinafter described, is hereby revoked:

Salt Lake Meridian.

T. 25 S., R. 17 E., Sec. 31, lots 5, 6, and 8.

T. 26 S., R. 24 E., Sec. 6, lot 8.

President.

Dec. 22 1913.

Copy to Federal Power Commission.

Utah

S

Rest. 368

DEC 20 1923

The Honorable,

The Secretary of the Interior.

Sir:

Investigation of the status of lands included in Power Site Reserve No. 193, Bear River, Idaho; Power Site Reserve No. 373, Bear River No. 2, Idaho and Utah; Power Site Reserve No. 385, Paris Canyon, Idaho; Power Site Reserve No. 392, Saint Charles Creek, Idaho; Power Site Reserve No. 393, Blacksmith Fork, Utah; and Power Site Reserve No. 494, Blacksmith Fork River, Utah, indicates that certain of the lands included therein, described in the following order of restoration (Order of Restoration No. 368, Bear River and Tributaries, Idaho and Utah), involving an area of approximately 2,091 acres in Idaho, and 1,066 acres in Utah, have passed to patent, being embraced in claims initiated prior to withdrawal or pursuant to express provisions of law. I therefore recommend that the said order of restoration be submitted to the President for appropriate action.

Respectfully,

W. C. MENDENHALL

Acting Director.

I concur in the foregoing recommendation.

Dec. 29, 1923

Respectfully referred to the President with favorable recommendation.

Commissioner, General Land Office.

ROH:FED
Dec. 17, 1923.
BEJ.

Secretary.

LAND CLASSIFICATION BRANCH

ORDER OF RESTORATION NO. 368

Bear River and Tributaries, Idaho and Utah.

So much of the orders of withdrawal creating the respective power-site reserves referred to as affects the lands hereinafter described, is hereby revoked:

Order of July 26, 1911, creating Power Site Reserve No. 193, Bear River, Idaho; and Modification of February 23, 1915:

Boise Meridian, Idaho

T. 14 S., R. 40 E., Sec. 2, lots 3 and 4.

T. 9 S., R. 41 E., Sec. 13, NW¼ of NW¼, SE¼ of NW¼, W½ of SE¼;
Sec. 19, S½ of SE¼;
Sec. 30, NE¼ of NE¼, S½ of NE¼, W½ of SE¼;
Sec. 31, NE¼ of NW¼, S½ of NW¼, N½ of SW¼, SW¼ of SW¼, NW¼ of SE¼.

T. 13 S., R. 41 E., Sec. 6, lot 4;
Sec. 7, lot 3, SW¼ of NE¼, SE¼ of NW¼, NE¼ of SW¼, NW¼ of SE¼.

Order of July 3, 1913, creating Power Site Reserve No. 373, Bear River No. 2, Idaho and Utah:

Salt Lake Meridian, Utah.

T. 13 N., R. 5 E., Sec. 3, lots 1, 4, 5, 6;
Sec. 10, lot 1.

T. 14 N., R. 5 E., Sec. 5, lots 1 and 3;
Sec. 28, lot 4;
Sec. 33, lot 5.

T. 13 N., R. 6 E., Sec. 19, lots 1, 2, and 3.

Boise Meridian, Idaho.

T. 9 S., R. 41 E., Sec. 24, W½ of NE¼, SE¼ of NW¼.

T. 9 S., R. 42 E., Sec. 30, N½ of NE¼;
Sec. 34, N½ of NW¼.

T. 14 S., R. 44 E., Sec. 16, lots 1, 2, and 3;
Sec. 18, lot 6.

Rest. 368

Order of July 10, 1913, creating Power Site Reserve No. 385, Paris Canyon, Idaho;

Boise Meridian, Idaho

T. 14 S., R. 43 E., Sec. 8, SW¼ of SE¼;
Sec. 17, N½ of NE¼.

Order of July 24, 1913, creating Power Site Reserve No. 392, Saint Charles Creek, Idaho;

Boise Meridian, Idaho

T. 15 S., R. R. 43 E., Sec. 15, N½, N½ of S½.

Order of July 26, 1913, creating Power Site Reserve No. 393, Blacksmith Fork, Utah;

Salt Lake Meridian

T. 10 N., R. 1 E., Sec. 12, S½ of NE¼, NW¼ of SE¼.

T. 10 N., R. 2 E., Sec. 3, NE¼ of SE¼;
Sec. 4, SW¼ of SE¼.

T. 10 N., R. 3 E., Sec. 7, lots 6 and 7.

Order of July 19, 1915, creating Power Site Reserve No. 494, Blacksmith Fork River, Utah.

Salt Lake Meridian

T. 9 N., R. 3 E., Sec. 1, W½ of SW¼;
Sec. 11, SW¼ of NE¼;
Sec. 12, W½ of W½;
Sec. 13, W½ of NW¼.

T. 10 N., R. 3 E., Sec. 15, N½ of NE¼, SW¼ of NW¼,
NW¼ of SW¼.

President.

Copy to Federal Power Commission. Dec. 24 1923.

8

Utah

December 27, 1923.

The Honorable,

The Secretary of the Interior.

Sir:

Investigation of lands included in Power Site Reserve No. 393, Blacksmith Fork, Utah; and Power Site Reserve No. 494, Blacksmith Fork River, Utah, indicates that certain of the lands included therein described in the following order of restoration (Order of Restoration No. 370, Bear River and Tributaries, Utah), involving an area of approximately 920 acres, are not valuable for the conservation of water power. I therefore recommend that the order of restoration be submitted to the President for appropriate action.

Respectfully,

Geo. Otis Smith

Director.

I concur in the foregoing recommendation.

Commissioner, General Land Office.

Respectfully referred to the President with favorable recommendation.

Secretary.

NJT:FED
December 21, 1923.

LAND CLASSIFICATION BRANCH

Rest. 370

ORDER OF RESTORATION NO. 370

Bear River and Tributaries, Utah.

So much of the orders of withdrawal creating the respective power-site reserves referred to as affects lands hereinafter described, is hereby revoked:

Salt Lake Meridian

Order of July 26, 1913, creating Power Site Reserve No. 393, Blacksmith Fork, Utah:

T. 10 N., R. 2 E., Sec. 8, N½ of SE¼;
Sec. 10, N½ of N½;
Sec. 11, N½ of N½;
Sec. 12, S½ of NW¼, SE¼ of SE¼.

T. 10 N., R. 3 E., Sec. 7, lot 16;
Sec. 8, SW¼ of NW¼;
Sec. 9, SW¼ of SW¼;
Sec. 17, S½ of NE¼, NW¼ of NW¼.

Order of July 19, 1915, creating Power Site Reserve No. 494, Blacksmith Fork River, Utah:

T. 9 N., R. 3 E., Sec. 1, lot 4, SW¼ of NW¼.

T. 10 N., R. 3 E., Sec. 14, SE¼ of NW¼;
Sec. 23, NE¼ of NW¼.

(Sgd.) Calvin Coolidge
President.

January 4 1924.

Copy to Federal Power Commission.

Information obtained from G.L.O. N.J.T.

8

February 21, 1924

The Honorable,

The Secretary of the Interior.

Sir:

An engineer of the Geological Survey made a field examination of the lands along Weber River and tributaries in 1923. His report shows that certain of the lands which are withdrawn as power sites are situated at elevations so much higher than the streams that they are not valuable for power-site purposes. The portion of lands included in Power Site Reserve No. 685, Ogden River and Tributaries, Utah, and Power Site Reserve No. 690, Weber River, Utah, described in the following order of restoration (Order of Restoration No. 376, Weber River and Tributaries, Utah), involving an area of approximately 720 acres, are the lands not valuable for the conservation of water power. I therefore recommend that the order of restoration be submitted to the President for appropriate action.

Respectfully,

Geo. Otis Smith

Director.

I concur in the foregoing recommendation.

April 8, 1924

Respectfully referred to the President with favorable recommendation.

Commissioner, General Land Office.

Secretary.

NJT:FED
March 29, 1924

LAND CLASSIFICATION BRANCH

February 21, 1924

The Honorable,

The Secretary of the Interior.

Sir:

An engineer of the Geological Survey made a field examination of the lands along Weber River and tributaries in 1923. His report shows that certain of the lands which are withdrawn as power sites are situated at elevations so much higher than the streams that they are not valuable for power-site purposes. The portion of lands included in Power Site Reserve No. 882, Ogden River and Tributaries, Utah, and Power Site Reserve No. 890, Weber River, Utah, described in the following order of restorations (Order of Restoration No. 378, Weber River and Tributaries, Utah), involving an area of approximately 720 acres, are the lands not valuable for the conservation of water power. I therefore recommend that the order of restoration be submitted to the President for appropriate action.

Respectfully,

Director.

I concur in the foregoing recommendation.

Commissioner, General Land Office.

Respectfully referred to the President with favorable recommendation.

Secretary.

MAR 25 1924

DEPARTMENT OF THE INTERIOR
GENERAL LAND OFFICE

ORDER OF RESTORATION NO. 376

Weber River and Tributaries, Utah.

So much of the orders of April 22, 1919, creating Power Site Reserve No. 685, and of June 7, 1918, creating Power Site Reserve No. 690, as affects lands hereinafter described, is hereby revoked:

Salt Lake Meridian

T. 6 N., R. 2 E., Sec. 14, S½ of NE¼, NE¼ of SW¼, NW¼ of SE¼;

T. 2 N., R. 3 E., Sec. 10, NE¼ of NE¼, SW¼.

T. 6 N., R. 3 E., Sec. 6, lots 3, 4, 5, 6, 7, 11.

T. 7 N., R. 3 E., Sec. 26, NW¼ of NE¼;
Sec. 34, E½ of NW¼, SW¼ of SE¼.

T. 6 N., R. 1 W., Sec. 24, lots 4, 5, SE¼ of SW¼.

President.

April 8 1924.

Copy to Federal Power Commission.

8

FEB 6 1925

The Honorable,

The Secretary of the Interior.

Sir:

Application has been made for the restoration from power-site reserve of lot 2 and the NE¼ of NW¼ of Sec. 28, T. 29 S., R. 5 E., Salt Lake Meridian, Utah. These tracts are withdrawn in Power Site Reserve No. 191, approved July 26, 1911, as interpreted by Departmental Order of October 14, 1922. They are located about one-half mile and one-quarter mile, respectively, south of Fremont River on a small tributary called Fish Creek. An engineer of the Geological Survey examined this stretch of the river and reported in 1923 that these and other lands withdrawn in power-site reserve are not valuable as power sites and may appropriately be restored to entry. A special agent of the General Land Office has more recently examined the tracts herein described and recommended their restoration. The General Land Office requests an early report on the application. To comply with that request this order is submitted in advance of a more comprehensive order of restoration affecting all of the withdrawn lands along Fremont River which are without power-site value.

NJT:FED
Feb. 3, 1925

LAND CLASSIFICATION BRANCH

The withdrawn lands described in the following order of restoration (Order of Restoration No. 395, Fremont River, Utah) involving an area of approximately 74 acres, are not valuable for the conservation of power. The records of the Survey indicate that none of the lands are included in other withdrawals made on the recommendation of this office. I accordingly recommend that said order of restoration be submitted to the President for appropriate action.

Respectfully,

Geo. Otis Smith

Director.

I concur in the foregoing recommendation.

Respectfully referred to the President with favorable recommendation.

Commissioner, General Land Office.

Secretary.

Feb. 13, 1925

ORDER OF RESTORATION NO. 395

Fremont River, Utah.

So much of the order of July 26, 1911, as interpreted October 14, 1922, creating Power Site Reserve No. 191, as affects lands hereinafter described, is hereby revoked.

Salt Lake Meridian

T. 29 S., R. 5 E., Sec. 28, lot 2, NE¼ of NW¼.

President.

Feb. 13 1925.

Copy to Federal Power Commission.

8

MAY 25 1925

The Honorable,

The Secretary of the Interior.

Sir:

Investigation of the lands included in Temporary Power Site Reserve No. 7, Ashley Creek, Utah, created by withdrawal order dated May 28, 1909, made permanent by executive order of July 2, 1910, indicates that certain lands embraced therein described in the following order of restoration (Order of Restoration No. 399, Ashley Creek, Utah) involving an area of approximately 49 acres are not valuable for power purposes. These lands have been found, after field examination, to lie adjacent to the river in a section devoid of any economic value for power purposes.

The records of the Survey indicate that all of the lands listed in this order of restoration are included in Phosphate Reserve No. 24, Utah No. 3, created on recommendation of this office by executive order of May 11, 1915.

I recommend that the order of restoration be submitted to the President for appropriate action.

Respectfully,

Geo. Otis Smith

Director.

I concur in the foregoing recommendation.

Respectfully referred to the President with favorable recommendation.

Commissioner, General Land Office.

Secretary.

JFD:STU.
May 23, 1925.

June 4, 1925

Noted
J. D. N.

LAND CLASSIFICATION BRANCH

ORDER OF RESTORATION NO. 399

Ashley Creek, Utah.

So much of the order of May 28, 1909, creating Temporary Power Site Withdrawal No. 7, as affects lands hereinafter described, is hereby revoked:

Salt Lake Meridian

T. 3 S., R. 21 E., Sec. 31, lot 6.

T. 4 S., R. 21 E., Sec. 6, NE¼ of NW¼.

_____
President.

June 4 1925.

Copy to Federal Power Commission.

Order of Restoration No. [illegible]

ORDER OF RESTORATION NO. [illegible]

Ashley Creek, Utah.

So much of the order of May 22, 1908, creating Temporary Power Site Withdrawal No. 7, as affects lands hereinafter described, is hereby revoked:

Salt Lake Meridian

T. 3 S., R. 21 E., Sec. 21, lot 4.

T. 4 S., R. 21 E., Sec. 5, NE¼ of NE¼.

President.

[illegible] 1908.

Copy to Federal Power Commission.

146 Dominick
Tubbs
Jones
Stabler

5

DEC 2 - 1925

The Honorable,

The Secretary of the Interior.

Sir:

Investigation of the status of lands in Power Site Reserve No. 494, Blacksmith Fork River, Utah, discloses that certain of them, described in the following order of restoration (Order of Restoration No. 404, Blacksmith Fork River, Utah) involving an area of approximately 320 acres, have passed to patent, being embraced in claims initiated prior to withdrawal or pursuant to express provisions of law. The records of the Geological Survey indicate that none of the lands are included in other withdrawals made on its recommendation. I recommend that this order be submitted to the President for appropriate action.

Respectfully,

Geo. Otis Smith

Director.

I concur in the foregoing recommendation.

Dec. 11, 1925
Respectfully referred to the President with favorable recommendation.

Commissioner, General Land Office.

Secretary.

NJT:FED
12/1/25

CONSERVATION BRANCH

ORDER OF RESTORATION NO. 404

Blacksmith Fork River, Utah

So much of the order of July 19, 1915, creating Power Site Reserve No. 494, as affects lands hereinafter described, is hereby revoked:

Salt Lake Meridian

T. 9 N., R. 3 E., Sec. 2, E½.

President.

Dec 12, 1925

Copy to Federal Power Commission.

President.

Copy to Federal Power Commission.

Robbins
Lubbe
Jones
Northrop

Sears

Through the Department of State.

The President,

The White House.

My dear Mr. President:

By Executive Order of July 26, 1913, certain lands in Utah were withdrawn in Power-Site Reserve No. 393. Part of these lands described in the inclosed draft of order (Order of Restoration No. 449, Utah), are so situated with relation to Blacksmith Fork that power development will not affect them.

I recommend that you sign this document and cause it to be forwarded to the Secretary of State.

Very truly yours,

CONSERVATION BRANCH

Inclosure 29118.

Two copies complete to General Land Office;
Two carbon copies of order to Department of State;
One copy to Federal Power Commission;

NJT:GR
9/12/30

Robbins

EXECUTIVE ORDER

- - - - - - - -

POWER-SITE RESTORATION NO. 449

BLACKSMITH FORK, UTAH.

So much of the order of July 26, 1913, creating Power-Site Reserve No. 393, as affects the lands hereinafter described, is hereby revoked:

SALT LAKE MERIDIAN

T. 10 N., R. 1 E., Sec. 12, NE¼ of SE¼.

T. 10 N., R. 2 E., Sec. 1, N½ of SW¼.

THE WHITE HOUSE

Oct. 1, 1930

D-10-a

Robbins
Rubber
Jones
Nothing
Smith

Through the Department of State.

The President,

The White House.

My dear Mr. President:

Field examination of lands withdrawn in Power-Site Reserves Nos. 1, 174, and 235, Lake Fork, Utah, indicates that certain of them described in the inclosed draft of Executive Order (Power-Site Restoration No. 450, Utah), are situated along a stretch of stream having no material power value.

I recommend that you sign this document and cause it to be forwarded to the Secretary of State.

Very truly yours,

CONSERVATION BRANCH

Inclosure 29123.

Two carbons complete to General Land Office
Two carbon copies of order to Department of State.
One carbon to Federal Power Commission.

NJT:GR
9/13/30.

EXECUTIVE ORDER

- - - - - - - -

POWER-SITE RESTORATION NO. 450

LAKE FORK, UTAH

So much of the orders of May 4, 1909, creating Temporary Power-Site Withdrawal No. 1, and July 2, 1910, creating Power-Site Reserve No. 1, as affects the lands hereinafter described, is hereby revoked:

UINTA MERIDIAN

T. 1 S., R. 4 W., Sec. 4, SW¼ of SW¼;
Sec. 5, W½ of NE¼, SE¼ of NE¼, NW¼, E½ of SW¼, NW¼ of SW¼, SE¼;
Sec. 8, NE¼, NE¼ of SE¼;
Sec. 9, W½ of NW¼, SE¼ of NW¼, SW¼;
Sec. 16, SW¼ of NE¼, NE¼ of NW¼, S½ of NW¼, E½ of SW¼, NW¼ of SW¼, SE¼;
Sec. 21, NE¼, E½ of SE¼, NW¼ of SE¼;
Sec. 22, W½ of NW¼, SE¼ of NW¼, SW¼, W½ of SE¼;
Sec. 26, SW¼ of SW¼;
Sec. 27, NW¼ of NW¼;
Sec. 34, NW¼ of SE¼, SE¼ of SE¼;
Sec. 35, W½ of NW¼, SW¼.

T. 2 S., R. 4 W., Sec. 1, SW¼ of SW¼;
Sec. 2, W½ of NE¼, NW¼, SE¼ of SW¼, SE¼;
Sec. 11, NE¼, NE¼ of SE¼;
Sec. 12, N½ of SW¼, SE¼ of SW¼, SW¼ of SE¼;
Sec. 13, W½ of NE¼, SE¼ of NE¼, NE¼ of NW¼, S½ of NW¼, NE¼ of SW¼, SE¼.

- - - - - - - - -

So much of the order of January 30, 1911, creating Power-Site Reserve No. 174, as affects the lands hereinafter described, is hereby revoked:

UINTA MERIDIAN

T. 2 S., R. 3 W., Sec. 20, S½ of SE¼;
Sec. 28, W½ of NW¼, SW¼;
Sec. 29, N½ of NE¼, SE¼ of NE¼.

So much of the order of December 1, 1911, creating Power-Site Reserve No. 235, as affects the lands hereinafter described, is hereby revoked:

UINTA MERIDIAN

T. 2 S., R. 3 W., Sec. 18, SE¼ of SW¼;
Sec. 19, lots 1, 2, W½ of NE¼, SE¼ of NW¼, NE¼ of SW¼, SE¼;
Sec. 20, SW¼ of NW¼, SW¼;
Sec. 29, N½ of NW¼.

THE WHITE HOUSE
Sept. 30, 1930

THE SECRETARY OF THE INTERIOR
WASHINGTON

Through the Bureau of the Budget;
Through the Attorney General;
Through the Department of State.

The President,

The White House.

My dear Mr. President:

Field investigation of lands embraced in Power-Site Reserve No. 191, Fremont River, Utah, indicates that certain of them described in the attached draft of Executive order (Power-Site Restoration No. 478, Utah) are so located with respect to the river that power development would not affect them.

I recommend that you sign this document.

Very truly yours,

Enclosure No. 205396:

Two carbon copies complete to General Land Office;
Three carbon copies of order to Department of State;
One copy to Federal Power Commission.

BEJ:MJM
9/25/33

CONSERVATION BRANCH

THE SECRETARY OF THE INTERIOR
WASHINGTON

Through the Bureau of the Budget;
Through the Attorney General;
Through the Department of State.

The President,

The White House.

My dear Mr. President:

Field investigation of lands embraced in Power-Site Reserve No. 191, Fremont River, Utah, indicates that certain of them described in the attached draft of Executive order (Power-Site Restoration No. 472, Utah) are so located with respect to the river that power development would not affect them.

I recommend that you sign this document.

Very truly yours,

Enclosure No. 205396:

Two carbon copies complete to General Land Office;
Three carbon copies of order to Department of State;
One copy to Federal Power Commission.

RHL:MLM
9/25/33

CONSERVATION BRANCH

THE SECRETARY OF THE INTERIOR
WASHINGTON

EXECUTIVE ORDER

- - - - - - - - -

POWER-SITE RESTORATION NO. 478

UTAH

So much of the Executive order of July 26, 1911, creating Power-Site Reserve No. 191, as affects the lands hereinafter described is hereby revoked:

Salt Lake Meridian, Utah

T. 29 S., R. 5 E., sec. 19, N½ NE¼, NE¼ NW¼;
sec. 20, S½ NE¼, S½ NW¼.

T. 29 S., R. 6 E., sec. 13, NW¼;
sec. 14, N½ NE¼, NW¼;
sec. 21, SW¼ NW¼;
sec. 22, SE¼ SW¼, S½ SE¼;
sec. 23, NE¼ SW¼;
sec. 24, S½ N½, S½;
sec. 26, NW¼ NW¼;
sec. 27, lots 1 and 2, W½ NE¼.

T. 29 S., R. 7 E., sec. 13, NW¼ NW¼, SE¼ NW¼, NE¼ SW¼, SW¼ SE¼;
sec. 14, N½ N½;
sec. 15, N½ NE¼, NE¼ NW¼;
sec. 19, N½ S½;
sec. 20, N½ S½, SE¼ SW¼, S½ SE¼;
sec. 21, all;
sec. 22, all;
sec. 23, E½ NE¼, NE¼ SE¼;
sec. 24, N½ S½.

THE WHITE HOUSE,

EXECUTIVE ORDER

- - - - - - - -

POWER-SITE RESTORATION NO. 474

UTAH

So much of the Executive order of July 26, 1911, creating Power-Site Reserve No. 191, as affects the lands hereinafter described is hereby revoked:

Salt Lake Meridian, Utah

T. 29 S., R. 5 E., sec. 19, $S\frac{1}{2}NW\frac{1}{4}$, $NW\frac{1}{4}NW\frac{1}{4}$;
sec. 30, $S\frac{1}{2}NE\frac{1}{4}$, $E\frac{1}{2}NW\frac{1}{4}$.

T. 29 S., R. 6 E., sec. 13, $NW\frac{1}{4}$;
sec. 14, $W\frac{1}{2}NW\frac{1}{4}$, $NW\frac{1}{4}SW\frac{1}{4}$;
sec. 21, $SW\frac{1}{4}NW\frac{1}{4}$;
sec. 22, $SW\frac{1}{4}SW\frac{1}{4}$, $S\frac{1}{2}SE\frac{1}{4}$;
sec. 23, $NW\frac{1}{4}SW\frac{1}{4}$;
sec. 24, $S\frac{1}{2}NE\frac{1}{4}$, $E\frac{1}{2}SE\frac{1}{4}$;
sec. 26, $NW\frac{1}{4}NW\frac{1}{4}$;
sec. 27, lots 1 and 2, $W\frac{1}{2}NE\frac{1}{4}$.

T. 29 S., R. 7 E., sec. 13, $NW\frac{1}{4}NW\frac{1}{4}$, $SW\frac{1}{4}NW\frac{1}{4}$, $NW\frac{1}{4}SW\frac{1}{4}$, $SW\frac{1}{4}SW\frac{1}{4}$;
sec. 14, $W\frac{1}{2}NE\frac{1}{4}$;
sec. 15, $N\frac{1}{2}NE\frac{1}{4}$, $NW\frac{1}{4}NW\frac{1}{4}$;
sec. 19, $N\frac{1}{2}S\frac{1}{2}$;
sec. 30, $N\frac{1}{2}E\frac{1}{2}$, $SW\frac{1}{4}SW\frac{1}{4}$, $E\frac{1}{2}SW\frac{1}{4}$;
sec. 31, all;
sec. 32, all;
sec. 33, $E\frac{1}{2}NW\frac{1}{4}$, $NW\frac{1}{4}SW\frac{1}{4}$;
sec. 34, $N\frac{1}{2}S\frac{1}{2}$.

THE WHITE HOUSE,

THE SECRETARY OF THE INTERIOR
WASHINGTON

Through the Bureau of the Budget
Through the Attorney General
Through the Division of the
Federal Register.

The President,

The White House.

My dear Mr. President:

Field investigation of lands embraced in Power Site Reserve No. 191, Fremont River, Utah, indicates that certain of them described in the attached draft of Executive Order (Power Site Restoration No. 482, Utah) are situated along a stretch of the river having scenic and recreational value and having little substantial value for power. Restoration will be an aid in using the lands for national park purposes.

I recommend that you sign this document.

Sincerely yours,

Secretary of the Interior.

Enclosure 557575:

Three carbons to General Land Office.
Five carbons to the Division of the Federal Register.
One carbon to Federal Power Commission.

Substituted for preceding page.
8-17-36

THE SECRETARY OF THE INTERIOR

WASHINGTON

Mellinger
Nordean.
Jones
Stahl

EXECUTIVE ORDER

Power Site Restoration No. 482, Revoking in part the Executive Order of July 26, 1911, creating Power Site Reserve No. 191

UTAH

By virtue of and pursuant to the authority vested in me by the act of June 25, 1910 (36 Stat. 847), as amended by the act of August 24, 1912 (37 Stat. 497), left out by Dept of Justice it is hereby ordered that the Executive order of July 26, 1911, creating Power Site Reserve No. 191, as affected by Power Site Interpretation No. 25, approved June 14, 1922, and by Interpretation No. 32, approved October 14, 1922, be, and it is hereby, revoked as to the following-described lands:

Salt Lake Meridian

T. 29 S., R. 5 E., sec. 21, lot 4;
sec. 22, S½ S½;
sec. 23, S½ SW¼, SE¼;
sec. 24, NW¼, W½ SE¼, SE¼ SE¼;
sec. 25, lots 1 and 2;
sec. 26, lots 1 and 7, NE¼ NE¼, N½ SE¼;
sec. 27, N½ N½;
sec. 28, lot 1, NE¼ NE¼;
sec. 29, N½ N½.

T. 29 S., R. 6 E., sec. 13, W½ SW¼, SE¼ SW¼;
sec. 14, SE¼ SW¼, S½ SE¼;
sec. 15, S½ SE¼;
Ex. Order
sec. 20, SE¼ NE¼, SE¼ SW¼, SE¼;
sec. 21, lots 2, 3, 4, SW¼ NE¼, SE¼ NW¼, SW¼, W½ SE¼;
see Federal Register
sec. 22, NW¼ NE¼, N½ NW¼, SW¼ NW¼, N½ SW¼, SW¼ SW¼, N½ SE¼;

EXECUTIVE ORDER

Power Site Restoration No. 482, Revoking
in part the Executive Order of July 26,
1911, creating Power Site Reserve No. 191

UTAH

By virtue of and pursuant to the authority vested
in me by the act of June 25, 1910 (36 stat. 847), as
amended by the act of August 24, 1912 (37 stat. 497),
it is hereby ordered that the Executive order of July
26, 1911, creating Power Site Reserve No. 191, as re-
voked by Power Site Interpretation No. 25, approved
June 14, 1922, and by Interpretation No. 32, approved
October 14, 1922, be, and it is hereby, revoked as to
the following-described lands:

Salt Lake Meridian

T. 29 S., R. 5 E., sec. 21, lot 4;
sec. 22, S½ S½;
sec. 27, S½ SW¼, SW¼;
sec. 28, NW¼, W½ SE¼, SE¼ SW¼;
sec. 29, lots 1 and 2;
sec. 30, lots 1 and 2, NE¼ NW¼,
NE¼ SW¼;
sec. 31, NE¼ NE¼;
sec. 36, lot 1, NW¼ NW¼;
sec. 39, N½ N½.

T. 29 S., R. 6 E., sec. 13, W½ SW¼, SW¼ SW¼;
sec. 14, SW¼ SW¼, E½ SW¼;
sec. 23, S½ SW¼;
sec. 30, SW¼ NW¼, NW¼ SW¼, SW¼;
sec. 31, lots 3, 4, E½ W½,
SW¼ NW¼, W½, W½ SW¼;
sec. 32, NW¼ NW¼, W½ SW¼,
SW¼ NW¼, W½ SW¼;
SW¼ SW¼, W½ SW¼;

T. 29 S., R. 6 E., sec. 23, N½ NW¼, NE¼ NW¼, S½ NW¼, W½ SW¼;
(cont.) sec. 24, N½ NW¼;
sec. 28, NW¼ NW¼;
sec. 29, N½, N½ SW¼, SW¼ SW¼, NW¼ SE¼;
sec. 30, S½ N½, S½;
secs. 13, 14, and 24 (unsurveyed portions). Every smallest legal subdivision, any portion of which, when surveyed, will lie within one mile of Fremont River.

T. 29 S., R. 7 E., secs. 17, 18, 19, and 20 (unsurveyed). Every smallest legal subdivision, any portion of which, when surveyed, will lie within one mile of Fremont River.

April 10, 1936

Ex. Order No. 7343

see Federal Register of 4-14-36, Vol. 1, No. 22.

noted 8-4-36.

Chm.

THE WHITE HOUSE.

Power Site Restoration No. 452

T. 29 S., R. 6 E., sec. 23, N½ NE¼, NE¼ NW¼,
(cont.) S½ NW¼, W½ SW¼;
sec. 24, N½ NW¼;
sec. 25, NW¼ NW¼;
sec. 29, N½, N½ SW¼,
SW¼ SW¼, NW¼ SE¼;
sec. 30, S½ N½, S½;
secs. 13, 14, and 24 (unsurveyed portions). Every smallest legal subdivision, any portion of which, when surveyed, will lie within one mile of Fremont River.

T. 29 S., R. 7 E., secs. 17, 18, 19, and 20 (unsurveyed). Every smallest legal subdivision, any portion of which, when surveyed, will lie within one mile of Fremont River.

Apr. 10, 1936

Ex. Order No. 7343

see Federal Register of 4-14-36, Vol. 1, No. 22.

noted 8-4-36.

[illegible]

Mellinger
Norden
Jones
Northrop

EXECUTIVE ORDER

AUG 31 1942

Power Site Restoration No. 485, revoking in part the Executive Order of March 31, 1911, creating Power Site Reserve No. 178

UTAH

By virtue of and pursuant to the authority vested in me by the act of June 25, 1910, 36 Stat. 847, as amended by the act of August 24, 1912, 37 Stat. 497, the Executive Order of March 31, 1911, creating Power Site Reserve No. 178, is hereby revoked as to the following described lands:

Salt Lake Meridian

T. 5 S., R. 3 E., sec. 26, lot 2, SW¼ NE¼, SE¼ NW¼ and NE¼ SW¼;
sec. 33, lot 3 (SE¼ SW¼).

T. 6 S., R. 3 E., sec. 4, lots 3 and 4;
sec. 5, lots 3 and 4;
sec. 6, lots 4 and 5.

EN:MJM
4/13/37

May 24, 1937 2 F.R. 1069 Ex. Order No. 7621

THE WHITE HOUSE.

EXECUTIVE ORDER

Power Site Restoration No. 187, revoking
in part the Executive Order of March 31,
1911, creating Power Site Reserve No. 178

UTAH

By virtue of and pursuant to the authority vested
in me by the act of June 25, 1910, 36 Stats. 847, as
amended by the act of August 24, 1912, 37 Stat. 497,
the Executive Order of March 31, 1911, creating
Power Site Reserve No. 178, is hereby revoked as to
the following described lands:

Salt Lake Meridian

T. 9 S., R. 3 W., sec. 26, lots 2, 3, 6, 7, 8, 9, 10, 11, 14, 15, 16, 17, 18, 19, 20, 21, 22, 23, 24, 25, 26, 27, 28, 29, 30, 31, 32, 33, 34, 35, 36, 37, 38, 39, 40, 41, 42, 43, 44, 45, 46, 47, 48, 49, 50, 51, 52, 53,

Utah

P.S.Rest - 497

Welland
Jonk
Northrop

8

AUG 31 1942

ALB

The Commissioner,

General Land Office.

Search of status by an employee of this office indicates that the following lands in Utah, withdrawn in power site reserves, have passed to patent, being embraced in claims initiated prior to withdrawal or pursuant to express provisions of law, and it is accordingly requested that, if your office concurs in the matter of the status of the lands, an appropriate public land order to accomplish their restoration from power site reserve, and thus to clear the records, be prepared pursuant to Departmental Order No. 1694 of May 15, 1942:

In Power Site Reserve No. 107, approved January 21, 1910 (temporary) and July 2, 1910:

Salt Lake Meridian

T. 2 N., R. 23 E., sec. 15, lots 5, and 6.

In Power Site Reserve No. 119, approved March 9, 1910 and July 2, 1910, as modified by order of October 22, 1913:

Salt Lake Meridian

T. 21 S., R. 24 E., sec. 22, lots 2, 3, 9, 10, SW¼NW¼, NW¼SW¼;
sec. 23, lot 4.

T. 22 S., R. 24 E., sec. 29, lots 1, 2, 4, SW¼NE¼, SE¼NW¼, NE¼SW¼.

T. 19 S., R. 26 E., sec. 29, lots 1, 2;
sec. 30, lots 1, 2, N½SE¼;
sec. 31, lot 3.

In Power Site Reserve No. 191, approved July 26, 1911:

Salt Lake Meridian

T. 29 S., R. 4 E., sec. 11, NE¼SW¼.

8

Rec'd. 497

In Power Site Reserve No. 243, approved January 23, 1912:

Uinta Meridian

T. 1 S., R. 7 W., sec. 30, lots 2, 3, 4, SE¼SW¼;
sec. 31, NE¼SE¼.

T. 2 S., R. 7 W., sec. 4, W½SW¼;
sec. 5, NE¼SE¼;
sec. 9, NE¼NW¼.

T. 1 S., R. 8 W., sec. 4, lots 10, 11, and 12;
sec. 10, SW¼NE¼, NW¼NW¼,
SE¼NW¼, N½SE¼, SE¼SE¼;
sec. 14, SW¼NE¼, NW¼NW¼, SE¼NW¼,
NW¼SE¼, SW¼SE¼;
sec. 24, SW¼NW¼, S½SE¼;
sec. 25, E½NE¼.

T. 1 N., R. 8 W., sec. 29, NW¼SW¼, S½SW¼.

In Power Site Reserve No. 251, approved March 11, 1912:

Salt Lake Meridian

T. 10 S., R. 1 E., sec. 2, lot 1, SE¼NE¼;
sec. 12, NE¼SW¼, N½SE¼, SW¼SE¼.

In Power Site Reserve No. 256, approved April 16, 1912:

Salt Lake Meridian

T. 4 S., R. 2 E., sec. 31, SE¼;
sec. 32, NE¼, SE¼NW¼, N½SW¼.

In Power Site Reserve No. 363, approved May 27, 1913:

Salt Lake Meridian

T. 16 S., R. 7 E., sec. 26, NW¼NW¼, W½SW¼;
sec. 27, SE¼NE¼, NE¼SE¼.

In Power Site Reserve No. 511, approved November 3, 1915:

Salt Lake Meridian

T. 22 S., R. 16 E., sec. 3, lots 2, 8, 9, 11, 12.

Rect. 497

T. 23 S., R. 16 E., sec. 3, lots 3, 7, 13;
sec. 16, all;
sec. 17, S½SE¼;
sec. 20, N½NE¼;
sec. 25, lot 2.

T. 23 S., R. 17 E., sec. 31, lot 7 (SW¼SW¼).

In Power Site Reserve No. 698, approved November 16, 1918:

Uinta Meridian

T. 1 N., R. 9 W., sec. 27, NE¼. deleted, see letter of 7-26-44

In Power Site Reserve No. 732, approved December 27, 1919:

Salt Lake Meridian

T. 4 S., R. 23 E., sec. 36, all.

T. 5 S., R. 23 E., sec. 1, lot 4, SW¼NW¼, W½SW¼.

T. 4 S., R. 24 E., sec. 32, lots 1 to 6 inclusive, E½NW¼, NE¼SW¼, SW¼SE¼.

T. 5 S., R. 24 E., sec. 5, lots 2, 7, 8, S½NW¼, NE¼SE¼.

W. C. Mendenhall

Director.

ROH:mjm
8/27/42

497

8

Rest. 497

Tubbs
Jones
Northrop

25, D. C. JUL 26 19[illegible]

RV

The Commissioner,

General Land Office.

In a letter of August 31, 1942, the Geological Survey listed certain lands in Utah which were embraced in power site reserves, and on the basis of status requested that a public land order be prepared to restore them from those reserves.

The Survey is now informally advised by the General Land Office that the following described lands have not passed to patent:

Uinta Meridian

T. 1 N., R. 9 W.,
sec. 27, NE¼.

Accordingly the Survey requests that your office omit the said lands from the public land order restoring the remainder from power site reserve.

W. E. Wrather,
Director.

Enclosure 261:
Geological Survey letter of
August 31, 1942.

EJT:mjm
7/22/44

P.S. Rest. #497

JUL 20 1944

Mr. Tubbs:

Reference is made to the recommendation by your bureau, dated August 31, 1942, in connection with the preparation of a public land order for restoration of certain lands in Utah from power site reserves, Power Site Restoration No. 497.

A check of the status by this office shows that the NE¼ sec. 27, T. 1 N., R. 9 W., Uinta Meridian, Utah, is not patented land and title thereto is still in the United States. This land was withdrawn for the Uinta Indian Reservation on September 19, 1934, and is also embraced in Phosphate Reserve No. 24, created by Executive Order of May 11, 1915; Power Site Reserve No. 698; and Power Project No. 113.

Please return the order to

D. A. Koivula,
Room 5056, Div. "F", GLO.

Rich. 4-9 1945 GEOLOGICAL SURVEY JONES

UNITED STATES
DEPARTMENT OF THE INTERIOR

Public Land Order 259 10 F.R. 1243

POWER SITE RESTORATION NO. 497. REVOKING IN PART EXECUTIVE ORDERS CREATING POWER SITE RESERVES NOS. 107, 119, 191, 243, 251, 256, 363, 511, and 732.

UTAH

By virtue of the authority contained in the act of June 25, 1910 (36 Stat. 847), as amended by the act of August 24, 1912 (37 Stat. 497, 43 U.S.C. secs. 141-143), and pursuant to Executive Order No. 9337 of April 24, 1943, it is ordered as follows:

1. The Executive Order of July 2, 1910, creating Power Site Reserve No. 107, is hereby revoked as to the following described lands:

Salt Lake Meridian

T. 2 N., R. 23 E., sec. 15, lots 5, and 6. 48.19 38.75 87.14

2. The Executive Order of July 2, 1910, creating Power Site Reserve No. 119, is hereby revoked as to the following described lands:

Salt Lake Meridian

T. 21 S., R. 24 E.,
sec. 22, lots 2, 3, 9, and 10, SW¼NW¼, and NW¼SW¼; 27.51 24.50 12.24 12.29 158.54
sec. 23, lot 4. 0.23
T. 22 S., R. 24 E., sec. 29, lots 1, 2, and 4, SW¼NE¼, SE¼NW¼, and NE¼SW¼. 38.55 28.43 18.04 0.23 200.22
T. 19 S., R. 26 E.,
sec. 29, lots 1, and 2; 1.75 4.82 14.57
sec. 30, lots 1, and 2, and N½SE¼; 130.52
sec. 31, lot 3. 4.24 4.24
508.12

3. The Executive Order of July 26, 1911, creating Power Site Reserve No. 191, is hereby revoked as to the following

	Initials	Date
Noted by author	C.M.	1-27-45
Entered in ledger	C.M.	1-30-45
Plotted on twp. cards	[illegible]	1-31-45

Rec. 489

described land:

Salt Lake Meridian

T. 29 S., R. 4 E., sec. 11, NE¼SW¼. 40

4. The Executive Order of January 23, 1912, creating Power Site Reserve No. 243, is hereby revoked as to the following described lands:

Uinta Meridian

T. 1 S., R. 7 W., 30.84 30.86 30.89 132.59
sec. 30, lots 2, 3, and 4, and SE¼SW¼;
sec. 31, NE¼SE¼. 40
T. 2 S., R. 7 W.,
sec. 4, W½SW¼; 80
sec. 5, NE¼SE¼; 40
sec. 9, NE¼NW¼. 40 160
T. 1 S., R. 8 W., 40 40 40
sec. 4, lots 10, 11, and 12;
sec. 10, SW¼NE¼, NW¼NW¼, SE¼NW¼, N½SE¼, and SE¼SE¼;
sec. 14, SW¼NE¼, NW¼NW¼, SE¼NW¼, NW¼SE¼, and SW¼SE¼;
sec. 24, SW¼NW¼, and S½SE¼; 760
sec. 25, S½NE¼.
T. 1 N., R. 8 W., sec. 29, NW¼SW¼, and S½SW¼. 120 1212.59

5. The Executive Order of March 11, 1912, creating Power Site Reserve No. 251, is hereby revoked as to the following described lands:

Salt Lake Meridian

T. 10 S., R. 1 E., 40 OK
sec. 2, lot 1, and SE¼NE¼;
sec. 12, NE¼SW¼, N½SE¼, and SW¼SE¼. 240

6. The Executive Order of April 16, 1912, creating Power Site Reserve No. 256, is hereby revoked as to the following described lands:

Salt Lake Meridian

T. 4 S., R. 2 E.,
sec. 31, SE¼;
sec. 32, NE¼, SE¼NW¼, and N½SW¼. 440

7. The Executive Order of May 27, 1913, creating Power

Rec. 499

Site Reserve No. 363, is hereby revoked as to the following described lands:

Salt Lake Meridian

T. 16 S., R. 7 E.,
sec. 26, NW¼NW¼, and W½SW¼;
sec. 27, SE¼NE¼, and NE¼SE¼.

200

8. The Executive Order of November 3, 1915, creating Power Site Reserve No. 511, is hereby revoked as to the following described lands:

Salt Lake Meridian

T. 22 S., R. 16 E., sec. 3, lots 2, 8, 9, 11, and 12.40
T. 23 S., R. 16 E.,
sec. 3, lots 3, 7, and 13;
sec. 16;
sec. 17, S½SE¼;
sec. 20, N½NE¼;
sec. 25, lot 2.
T. 23 S., R. 17 E., sec. 31, lot 7 (SW¼SW¼).

9. The Executive Order of December 27, 1919, creating Power Site Reserve No. 732, is hereby revoked as to the following described lands:

Salt Lake Meridian

T. 4 S., R. 23 E., sec. 36.
T. 5 S., R. 23 E., sec. 1, lot 4, SW¼NW¼, and W½SW¼.
T. 4 S., R. 24 E., sec. 32, lots 1 to 6, inclusive, E½NW¼, NE¼SW¼, and SW¼SE¼.
T. 5 S., R. 24 E., sec. 5, lots 2, 7, and 8, S½NE¼, and NE¼SE¼.

The areas described aggregate 5,047.49 acres.

(Sgd) ABE FORTAS

JAN 17 1945 Acting Secretary of the Interior.

U.S. GEOLOGICAL SURVEY
JAN 8 1945

UTAH

RESERVOIR SITE RESTORATIONS

R S Rest.

UTAH

Reservoir Site Restorations

Utah Reservoir No. 5
Reservoir Site Restoration No. 14
Reservoir Site Restoration No. 18

Reservoir Site Restoration

Utah
BWH-BWC

March 21, 1911.

Entered
Dean

The Honorable,

The Secretary of the Interior.

Sir:

On February 25, 1911, the President approved an Act of Congress (Public 423), "To restore to the public domain certain lands withdrawn for reservoir purposes in Millard County, Utah,"

> "Be it enacted by the Senate and House of Representatives of the United States of Amerida in Congress assembled, that the President may, in his discretion, restore to the public domain, subject to entry under the public-land laws of the United States, such portions of the lands withdrawn under the Act of October second, eighteen hundred and eighty-eight, for a United States reservoir site, in Millard County, Utah, not necessary for reservoir purposes, as he may designate."

It appears that the Act above quoted refers to Reservoir Site No. 5, recommended for withdrawal by the Geological Survey on August 26, 1889, under the provisions of the Act of October 2, 1888 (25 Stat. 586). On August 30, 1890, Congress provided that reservoir sites reserved under the Act of October 2, 1888, "shall remain segregated and reserved from entry or settlement as provided by said Act until otherwise provided by law." (26 Stat. 391).

On August 18, 1894, the Secretary of the Interior, by letter to the Commissioner of the General Land Office directed, in accordance with the recommendation of the Director of the

LAND CLASSIFICATION BOARD FILES.
PLEASE RETURN

wcm
WBH

Reservoir Site Restoration

March 21, 1911.

The Honorable,

The Secretary of the Interior.

Sir:

On February 25, 1911, the President approved an Act of Congress (Public 429), "To restore to the public domain certain lands withdrawn for reservoir purposes in Millard County, Utah,"

"Be it enacted by the Senate and House of Representatives of the United States of America in Congress assembled, that the President may, in his discretion, restore to the public domain, subject to entry under the public-land laws of the United States, such portions of the lands withdrawn under the Act of October eighty-eight, for a United States reservoir site, in Millard County, Utah, not necessary for reservoir purposes, as he may designate."

It appears that the Act above quoted refers to Reservoir Site No. 3, recommended for withdrawal by the Geological Survey on August 26, 1889, under the provisions of the Act of October 2, 1888 (25 Stat. 526). On August 30, 1890, Congress provided that reservoir sites reserved under the Act of October 2, 1888, "shall remain segregated and reserved from entry or settlement as provided by said Act until otherwise provided by law." (26 Stat. 391).

On August 19, 1894, the Secretary of the Interior, by letter to the Commissioner of the General Land Office directed, in accordance with the recommendation of the Director of the

Geological Survey, that "all lands covered by these sites, which are legally subject to reservation, continue withdrawn from disposition to await further action by Congress in the matter of these reservoir sites", including among the sites thus continued under withdrawal, Utah Reservoir Site No. 5.

Reservoir Site No. 5 is located on the Sevier River near Oasis, Millard County, Utah, 40 miles northeast of Sevier Lake. It includes parts of T. 16 S., R. 6 W., T. 16 S., R. 7 W., and T. 17 S., R. 7 W., Salt Lake Meridian. The area of water surface would be 940 acres and 10,000 acre-feet would be impounded by a dam 128 feet long and 16 feet high.

On June 27, 1908, the Oasis Land and Irrigation Company and the Melville Irrigation Company made application for and on June 17, 1910, were granted rights of way for the Melville diverting reservoir and distributing canals. The dam creating this reservoir has now been constructed, although proof of such construction has apparently not yet been filed with the General Land Office. It is located in the NE¼ of NW¼, Sec. 28, T. 16 S., R. 6 W., about a mile upstream from Reservoir Site No. 5, and is 36 feet high, creating a reservoir with a capacity of 27,200 acre-feet. The distributing canals thereunder cover practically all the lands included in Reservoir Site No. 5. The District Engineer of the Survey, in a report of April 12, 1910, states concerning the segregation of the developing Company, "These lands are practically all sold at the present time and are rapidly being placed under cultivation." While this statement may not apply to the specific lands included in the reser-

voir site under consideration, it is believed to be true of the project in general.

Large storage reservoirs which will completely conserve the flow of the Sevier River have been approved under the provisions of the Act of March 3, 1891, and are understood to be under construction, these reservoirs being located farther upstream than the reservoir under consideration. Reservoir Site No. 5 would therefore appear to be unnecessary for the fullest utilization of the waters of the Sevier River and the lands included within it appear to be more valuable for agricultural uses than for the storage of flood waters. I therefore recommend the submission to the President for appropriate action of the following order of restoration.

Very respectfully,

Director.

March , 1911.
Respectfully referred to the President with favorable recommendation.

Secretary.

ORDER OF RESTORATION.

Utah Reservoir No. 5.

It is hereby ordered that that order of withdrawal made heretofore for the purpose of reserving reservoir sites from sale as the property of the United States under the provisions of the Act of October 2, 1888 (25 Stat. 527) and continued in force by

voir site under consideration, it is believed to be true of the project in general.

Large storage reservoirs which will completely conserve the flow of the Sevier River have been approved under the provisions of the Act of March 3, 1891, and are understood to be under construction, these reservoirs being located farther upstream than the reservoir under consideration. Reservoir Site No. 5 would therefore appear to be unnecessary for the fullest utilization of the waters of the Sevier River and the lands included within it appear to be more valuable for agricultural uses than for the storage of flood waters. I therefore recommend the submission to the President for appropriate action of the following order of restoration.

Very respectfully,

Director.

March , 1911.
Respectfully referred to
the President with favorable
recommendation.

Secretary.

ORDER OF RESTORATION.

Utah Reservoir No. 5.

It is hereby ordered that that order of withdrawal made heretofore for the purpose of reserving reservoir sites from sale as the property of the United States under the provisions of the Act of October 2, 1888 (25 Stat. 527) and continued in force by

order of the Secretary of the Interior of August 18, 1894, be revoked, by authority of the Act of Congress entitled "An Act to restore to the public domain certain lands withdrawn for reservoir purposes in Millard County, Utah", and approved February 25, 1911, in so far as it affects Utah Reservoir No. 5, including the following legal subdivisions:

Salt Lake Meridian, Utah.

T. 16 S., R. 6 W., Sec. 29, W½ of SW¼;
Sec. 30, lot 2, S½;
Sec. 31, N½ of NW¼.

T. 16 S., R. 7 W., Sec. 25, E½, SE¼ of NW¼, E½ of SW¼;
Sec. 35, NE¼ of SE¼, S½ of SE¼;
Sec. 36, W½ of NE¼, SE¼ of NE¼, W½, N½ of SE¼.

T. 17 S., R. 7 W., Sec. 2, N½ of NE¼, SW¼ of NE¼, SE¼ of NW¼, SW¼, W½ of SE¼;
Sec. 10, E½;
Sec. 11, W½ of NE¼, W½;
Sec. 14, NW¼ of NW¼;
Sec. 15, N½ of NE¼.

And it is further ordered that such lands shall be restored to the public domain and become subject to settlement under the general provisions of the homestead law sixty days after the date hereof, but shall not become subject to entry, filing, selection, or other form of appropriation until the expiration of thirty days from the date when the lands become subject to settlement, and no person will be permitted to gain or exercise any right whatever under any settlement or occupation begun prior to the date for settlement fixed herein.

_____
President.

March 31, 1911.

Referred to the Commissioner of the General Land Office for appropriate action.

_____
Acting Secretary.

order of the Secretary of the Interior of August 18, 1914, be revoked, by authority of the Act of Congress entitled "An Act to restore to the public domain certain lands withdrawn for reservoir purposes in Millard County, Utah", and approved February 25, 1911, in so far as it affects Utah Reservoir No. 5, including the following legal subdivisions:

Salt Lake Meridian, Utah.

T. 16 S., R. 6 W., Sec. 29, W½ of SW¼;
Sec. 30, Lot 2, E½;
Sec. 31, N½ of NW¼.

T. 16 S., R. 7 W., Sec. 24, W½, SE¼ of NW¼, N½ of SW¼;
Sec. 25, NE¼ of SW¼, S½ of SW¼;
Sec. 36, W½ of NW¼, SE¼ of NW¼, W½, N½ of SE¼.

T. 17 S., R. 7 W., Sec. 1, N½ of NW¼, SW¼ of NW¼, SE¼ of NW¼, SW¼, W½ of SE¼;
Sec. 10, E½;
Sec. 11, W½ of NW¼, W½;
Sec. 14, NW¼ of NW¼;
Sec. 15, N½ of NE¼.

And it is further ordered that such lands shall be restored to the public domain and become subject to settlement under the general provisions of the homestead law sixty days after the date hereof, but shall not become subject to entry, filing, selection, or other form of appropriation until the expiration of thirty days from the date when the lands become subject to settlement, and no person will be permitted to gain or exercise any right whatever under any settlement or occupation begun prior to the date for settlement fixed herein.

President.

Referred to the Commissioner of the General Land Office for appropriate action.

March 27, 1911.

Mellinger
Worden.

UNITED STATES

5 DEPARTMENT OF THE INTERIOR

GEOLOGICAL SURVEY

WASHINGTON

NOV 11 1935

The Honorable,

The Secretary of the Interior.

Sir:

Certain lands were selected by the Director of the Geological Survey August 26, 1889, as Reservoir Site, Utah No. 12, Panguitch Lake. They were segregated from disposal by Departmental Order of September 6, 1889 (2608-89), and continued withdrawn by Departmental Order of August 18, 1894 (89823-1894), under the provisions of the act of October 2, 1888 (25 Stat. 526).

The Acting Secretary of Agriculture has stated that public interests will be promoted through the consummation of a proposed exchange of part of the NW¼ SE¼, sec. 4, T. 36 S., R. 7 W., Salt Lake meridian, which is listed in the reservoir-site withdrawal, for other land needed for administrative purposes. A report based upon field investigation by an engineer of the Geological Survey indicates that the area inundated by water from the constructed reservoir at the site, based on Special Use Permit issued February 15, 1915, is so small as to be of little consequence in its affect on the value of the entire tract for reservoir purposes and that the high water line has been reached only once since the reservoir was constructed. In a letter dated October 23, 1935, the Bureau of Reclamation advises that restoration will not interfere with any present or contemplated project of that bureau. Under the foregoing circumstances, revocation of the withdrawal in so far as it relates to the NW¼ SE¼, sec. 4, T. 36 S., R. 7 W., is recommended.

The accompanying order of restoration (Reservoir-Site Restoration No. 14, Panguitch Lake, Utah) includes the above described land amounting to 40 acres and also lands involving an area of approximately 703 acres, which have passed to patent, being embraced in claims initiated prior

CONSERVATION BRANCH

CEN:mjm
11/8/35

CONSERVATION BRANCH

UNITED STATES
DEPARTMENT OF THE INTERIOR
GEOLOGICAL SURVEY
WASHINGTON

NOV 11 1935

The Honorable,

The Secretary of the Interior.

Sir:

Certain lands were selected by the Director of the Geological Survey August 26, 1889, as Reservoir Site, Utah No. 12, Pendleton Lake. They were segregated from disposal by Departmental Order of September 6, 1889 (26C08-89), and continued withdrawn by Departmental Order of August 18, 1894 (29E37-1894), under the provisions of the act of October 2, 1888 (25 Stat. 526).

The Acting Secretary of Agriculture has stated that public interests will be promoted through the consummation of a proposed exchange of part of the NW¼ SW¼, sec. 4, T. 36 S., R. 7 W., Salt Lake meridian, which is listed in the reservoir-site withdrawal, for other land needed for administrative purposes. A report based upon field investigation by an engineer of the Geological Survey indicates that the area inundated by water from the constructed reservoir at the site, based on Special Use Permit issued February 15, 1915, is so small as to be of little consequence in its effect on the value of the entire tract for reservoir purposes and that the high water line has been reached only once since the reservoir was constructed. In a letter dated October 25, 1935, the Bureau of Reclamation advises that restoration will not interfere with any present or contemplated project of that bureau. Under the foregoing circumstances, revocation of the withdrawal in so far as it relates to the NW¼ SW¼, sec. 4, T. 36 S., R. 7 W., is recommended.

The accompanying order of restoration (Reservoir-Site Restoration No. 14, Pendleton Lake, Utah) includes the above described land amounting to 40 acres and also lands lapsed to patent, being embraced in claims initiated prior

to the withdrawal or pursuant to express provisions of law. The records of the Geological Survey indicate that none of the lands are included in other withdrawals made on recommendation of this office.

Respectfully.

W. C. Mendenhall

Director.

I concur in the foregoing recommendation.

Commissioner, General Land Office.

CEN:mjm
11/8/35

to the withdrawal or pursuant to express provisions of law.
The records of the Geological Survey indicate that none of the
lands are involved in other withdrawals made on recommendation
of this office.

Respectfully,

Director.

I concur in the foregoing recommendation.

Commissioner, General Land Office.

CEN:mjm
11/8/55

Mellinger
Worden.

Reservoir-Site Restoration No. 14

Panguitch Lake, Utah

Departmental orders of September 6, 1889, and August 18, 1894, respectively, segregating and withdrawing Reservoir Site, Utah No. 12, Panguitch Lake, are hereby revoked in compliance with the provisions of the act of March 3, 1891 (26 Stat. 1095), in so far as, and to the extent that, they affect the following described lands:

Salt Lake Meridian

T. 35 S., R. 7 W., sec. 32, S½ S½;
sec. 33, lots 2, 3, SW¼ NW¼, and N½ SW¼.

T. 36 S., R. 7 W., sec. 4, NE¼ SW¼, NW¼ SE¼;
sec. 5, lots 2, 3, 4, S½ NE¼, SE¼ NW¼, NE¼ SW¼, and NW¼ SE¼.

Secretary

Nov. 26 1935

Three carbons to General Land Office;
Carbon to Reclamation Service;
Carbon to Federal Power Commission;
Carbon to Forest Service.

Reservoir-Site Restoration No. 14

Panguitch Lake, Utah

Departmental orders of September 6, 1889, and August 18, 1894, respectively, segregating and withdrawing Reservoir Site, Utah No. 12, Panguitch Lake, are hereby revoked in compliance with the provisions of the act of March 3, 1891 (26 Stat. 1095), in so far as, and to the extent that, they affect the following described lands:

Salt Lake Meridian

T. 35 S., R. 7 W., sec. 32, S½ SE¼;
sec. 33, lots 3, 4, SW¼ NE¼,
and NE¼ NW¼.

T. 36 S., R. 7 W., sec. 4, NW¼ SW¼, NW¼ SE¼;
sec. 5, lots 3, 4, S½ NW¼,
SW¼ NW¼, NE¼ SW¼, and
NW¼ SE¼.

Secretary

June 26 1935

Three carbons to General Land Office;
Carbon to Proclamation Service;
Carbon to Federal Power Commission;
Carbon to Forest Service.

8

UNITED STATES
DEPARTMENT OF THE INTERIOR
GEOLOGICAL SURVEY
WASHINGTON 25, D. C.

D-10-2
Utah

Jones
Marden
Duncan
Saunders

SEP 17 1947

Rec. Sta Rest. No. 18

The Honorable,

The Secretary of the Interior.

Sir:

Certain lands were selected by the Director of the Geological Survey August 23, 1889, as Reservoir Site No. 2, Silver Lake, Utah, and as Reservoir Site No. 3, Twin Lakes, Utah. They were continued withdrawn by Departmental Order of August 18, 1894, under the provisions of the act of October 2, 1888.

The lands in the attached order are not required for reservoir purposes and the United States Forest Service has informally requested their restoration. The Acting Regional Director, Region 4, Bureau of Reclamation has consented to their restoration in a letter dated August 25, 1947. Accordingly it is recommended that the withdrawals as they relate to the land described in the attached order be revoked.

The records of the Geological Survey indicate that none of the land is included in other withdrawals made on recommendation of this office. The land is all in the Wasatch National Forest.

Very truly yours,

W. E. Wrather
Director.

I concur.

Commissioner, Bureau of Reclamation.

I concur.

Director, Bureau of Land Management.

BEJ:CEN:mjm
9/12/47

A 9791

D-10-C-1

INTERIOR SECRETARY MAIL ROOM NOV 10 1947 TO GEOLOGICAL SURVEY

UNITED STATES
DEPARTMENT OF THE INTERIOR
GEOLOGICAL SURVEY
WASHINGTON 25, D. C.

OCT 29 1947

Mr. Bernard R. Kennedy, Director,
Division of the Federal Register,
The National Archives.

Attention:
Mr. David C. Eberhardt, Jr.

My dear Mr. Kennedy:

Transmitted herewith in accordance with the provisions of the Federal Register act of July 26, 1935 (49 Stat. 500), and regulations thereunder, for official filing in the National Archives and publication in the Federal Register are the original and three certified copies of Reservoir Site Restoration No. 18, Utah, which affects certain public land in that State.

CONSERVATION BRANCH RECEIVED NOV 12 1947 GEOLOGICAL SURVEY

Sincerely yours,

Acting Director.

Enclosure.

NOTED 13 NOV 1947 NORDEEN

47 9791

RESERVOIR SITE RESTORATION No. 18

Silver Lake and Twin Lakes, Utah

Departmental orders of August 23, 1889, and August 18, 1894, respectively, segregating and withdrawing Reservoir Site, Utah No. 2, Silver Lake and Reservoir Site Utah No. 3, Twin Lakes, are hereby revoked in compliance with the provisions of the act of March 3, 1891 (26 Stat. 1095), in so far as and to the extent that, they affect the following described land:

Salt Lake Meridian, Utah

Reservoir Site No. 2, Silver Lake

T. 2 S., R. 3 E.,
sec. 34, S½NE¼SE¼;
sec. 35, N½NW¼SW¼, and SW¼NW¼SW¼.

The area described aggregates 50 acres.

Reservoir Site No. 3, Twin Lakes

T. 2 S., R. 3 E.,
sec. 34, SE¼SW¼SE¼, SE¼NW¼SW¼SE¼,
and S½SW¼SE¼.

The area described aggregates 32.5 acres.

OCT 24 1947

Girard Davidson

Assistant Secretary of the Interior.

Certified to be a true copy of the original.

THE NATIONAL ARCHIVE
FILED AND MADE AVAILABLE
FOR PUBLIC INSPECTION
Nov 3 8 49 AM '47
IN THE DIVISION OF THE
FEDERAL REGISTER

Thomas B. Nolan

Acting Director.

CONSERVATION BRANCH
RECEIVED
NOV 12 1947
GEOLOGICAL SURVEY

12 F.R. 7145

UTAH

MODIFICATIONS

PSM

UTAH

Modifications

No. 42	No. 212
72	221
115	247
131	255
146	283
157	284
174	285
175	306
191	314
196	321
197	393-A

Utah

Salt Lake City 09442.

LAND CLASSIFICATION BOARD,
RECEIVED
FEB 26 1913
GEOLOGICAL SURVEY.

ORDER OF MODIFICATION. No. 42

Power Site Reserve No. 199, which was withdrawn by my order of August 14, 1911, under the act of Congress of June 25, 1910 (36 Stat., 847), is modified to the extent of permitting the approval, by the Secretary of the Interior, of the application filed by the Beaver City Water Service Company for a reservoir site, under the act of February 15, 1901 (31 Stat., 790), in Sec. 20, T. 29 S., R. 6 W., S. L. M., Salt Lake City, Utah, land district.

FEB 24 1913, 1913.

(Signed) WM. H. TAFT.

President.

FEB 25 1913 by (Signed) Lewis C. Laylin.

k approved

stant Secretary

1-23 FRL

Mod. #72

See memorandum to Secretary of 10/20/13 in D-90-Utah

October 20, 1913.

Entered Dean

The Honorable,

The Secretary of the Interior.

Sir:

In pursuance of Departmental order of April 25, 1912, providing for description according to new surveys of land included in withdrawals, I recommend the issuance of the following order of modification, affecting approximately 3,655 acres of land.

Respectfully,

Geo. Otis Smith

Director.

Respectfully referred to the President with favorable recommendation.

ORDER OF MODIFICATION No 72

Power Site Reserve No. 119

Grand River, Utah.

It is hereby ordered that so much of the order of withdrawal of July 2, 1910, creating Power Site Reserve No. 119, Grand River, Utah, as described lands in the W½ of NE¼, SE¼ of NE¼,

LAND CLASSIFICATION BOARD.

M

VG

D-10-a

See memorandum to Secretary
of 10/20/13 in D-90-Utah

Mod. #72

October 20, 1913.

The Honorable,

The Secretary of the Interior.

Sir:

In pursuance of Departmental order of April 25, 1912, providing for description according to new surveys of land included in withdrawals, I recommend the issuance of the following order of modification, affecting approximately 3,655 acres of land.

Respectfully,

Director.

Respectfully referred to the President with favorable recommendation.

ORDER OF MODIFICATION No. 119.

Power Site Reserve No. 119

Grand River, Utah.

It is hereby ordered that so much of the order of withdrawal of July 2, 1910, creating Power Site Reserve No. 119, Grand River, Utah, as described lands in the W½ of NE¼, SE¼ of NE¼,

LAND CLASSIFICATION BOARD

NW¼, E½ of SW¼, SE¼; Sec. 23; Sec. 24; N½, N½ of S½, Sec. 25; T. 21 S., R. 24 E.; in Secs. 1 to 24, inclusive, T. 22 S., R. 24 E.; and in T. 21 S., R. 25 E, Salt Lake Meridian, be, and hereby is modified to conform to the official survey and to describe said lands in the terms of said survey as follows:

Salt Lake Meridian

T. 21 S., R. 24 E., Sec. 23, lots 4, 5, and 6;
Sec. 24, lots 1, 2, 3, 4, 5, 6, 7, 8, and 9;
Sec. 25, lot 1.

T. 22 S., R. 24 E., Sec. 2, lots 2, 3, 4, 5, and 6, SE¼ of NW¼;
Sec. 3, lots 1, 2, 3, 5, 6, 7, 8, 9, and 10;
Sec. 10, lots 1, 2, 3, and 4;
Sec. 11, lots 1, 2, 3, 4, 5, 6, 7, 8, and 9;
Sec. 14, lot 1, NE¼ of NW¼;
Sec. 15, lots 1, 2, 3, 4, 5, 6, 7, 8, 9, 10, and 11;
Sec. 16, lot 1, NE¼ of SE¼;
Sec. 21, lots 1, 2, 3, 4, 5, 7, and 8, NE¼ of SW¼;
Sec. 22, lots 1 and 2.

T. 21 S., R. 25 E., Sec. 3, lots 1, 2, 3, and 4. All lands on the east side of Grand River within one-quarter mile thereof;
Sec. 4, lots 1 and 5;
Sec. 9, lots 5, 6, 7, 8, 9, 10, 11, 12, 13, 14, and 15;
Sec. 10, lots 1, 2, 3, 4, 5, and 6;
Sec. 16, lots 1, 2, 3, and 4;
Sec. 17, lots 1, 2, 3, 5, 6, 7, 8, 9, 10, 11, and 12;
Sec. 19, lots 1, 7, 8, 9, 10, 12, and 13;
Sec. 20, lots 1, 2, and 3;
Sec. 30, lot 1.

_____
President.

Aug 8 1913.

MODIFICATION NO. 115

See Restoration No. 168.

ORDER OF MODIFICATION. No. 131

Salt Lake City 011907.

Executive order of May 27, 1913, creating Power Site Reserve No. 363, Utah, under the provisions of the act of Congress approved June 25, 1910 (36 Stat., 847), is hereby modified to the extent of authorizing the Secretary of the Interior to approve the application of the Denver and Rio Grande Railroad Company for right of way from a point in Sec. 20, T. 14 S., R. 10 E., to a point in Sec. 26, T. 16 S., R. 7 E., Salt Lake City, Utah, land district, under the provisions of the act of March 3, 1875 (18 Stat., 482).

4 November, 1914.

(Sgd.) WOODROW WILSON

President.

NOV -6 1914 Map approved by

(Sgd.) A. A. JONES First Assistant Secretary.

and returned to General Land Office.

8

Mod. # 146
R.S.

HEG FWP
See Vernal 05382

Entered Dean
Indexed E.E.C.

March 15, 1915.

The Honorable,

The Secretary of the Interior.

Sir:

In order that power permits may be issued for the development of a power site on Lake Fork, Utah, I recommend the issuance of the following order of modification.

Respectfully,

Director.

Respectfully referred to the President with favorable recommendation.

ORDER OF MODIFICATION No. 146

Power Site Reserve No. 1.

Lake Fork, Utah.

The order of withdrawal of May 4, 1909, confirmed by Executive Order of July 2, 1910, as Power Site Reserve No. 1, affecting lands adjacent to Lake Fork, Utah, is hereby modified to the extent

LAND CLASSIFICATION BOARD.

LAND CLASSIFICATION BOARD

Order of Modification, Power Site Reserve No. 1

of authorizing the Secretary of the Interior to issue permits to Mr. Ephraim Lambert under the provisions of the act of February 15, 1901 (31 Stat., 790), to occupy and use certain lands of said reserve in Secs. 27 and 34, T. 1 S., R. 4 W., Uinta Meridian, Utah, for the construction, maintenance, and operation of a conduit, power house, flour mill, waste-way, and related works for power purposes.

_____
President

March 30 1915.

HEG FWP

8

Vernal 04026 - power

Mod. # 157

Entered

April 28, 1915.

The Honorable,

The Secretary of the Interior.

Sir:

In order that power permits may be issued for the development of a power site on Ashley Creek, Utah, I recommend the issuance of the following order of modification.

Respectfully,

Director.

Respectfully referred to the President with favorable recommendation.

ORDER OF MODIFICATION No 157

Power Site Reserves Nos. 7, 246, and 370

Ashley Creek and Transmission Line No. 1, Utah

The order of withdrawal of May 28, 1909, confirmed by Executive Order of July 2, 1910, as Power Site Reserve No. 7, the order of withdrawal of February 15, 1912, creating Power Site Reserve No. 246, and

LAND CLASSIFICATION BOARD.

LAND OFFICE NOTATION RECORD

the order of withdrawal of July 22, 1913, creating Power Site Reserve No. 370, all affecting lands adjacent to Ashley Creek, Utah, are hereby modified to the extent of authorizing the Secretary of the Interior to issue permits to the Vernal Milling and Light Company under the provisions of the act of February 15, 1901 (31 Stat., 790), to occupy and use certain lands of said reserves in T. 3 S., R. 20 E., and Ts. 3 and 4 S., R. 21 E., Salt Lake Meridian, Utah, for the construction, maintenance, and operation of a conduit, power house, and related works for power purposes.

President.

May 25 1915.

MODIFICATION NO. 174
See Restoration No. 185.

MODIFICATION NO. 175
See Restoration No. 193.

MODIFICATION NO. 174
See Restoration No. 185.

MODIFICATION NO. 175
See Restoration No. 193.

MODIFICATION NO. 191

Restoration No. 208.

MODIFICATION NO. 191

Restoration No. 208.

HEG:FWP

S.L.C. 013256
Blackfoot 018883
S.L.C. 016078

8

Mod. #196

Idaho and Utah

May 15, 1916.

Indexed
E.C.

The Honorable,

The Secretary of the Interior.

Sir:

In order that right of way may be granted for electrical transmission and telephone lines over lands included in certain power-site reserves, investigation having indicated that such right of way is not incompatible with the purposes for which these reserves were created, I recommend the issuance of the following order of modification.

Respectfully,

Director.

LAND CLASSIFICATION BOARD.

Respectfully referred to the President with favorable recommendation.

ORDER OF MODIFICATION No. 196

Power Site Reserves Nos. 193, 256, 373, 377, and 467

The orders of withdrawal of July 26, 1911, April 16, 1912, July 3, 1913, July 1, 1913, and December 15, 1914, creating Power Site Reserves Nos. 193, 256, 373, 377, and 467, respectively, are hereby modified to the extent of authorizing the Secretary of the Interior

Mod. 196

to grant right of way to the Utah Power and Light Company under the act of March 4, 1911 (36 Stat., 1523, 1254), over certain lands of said reserves in T. 13 S., R. 40 E., T. 9 S., R. 41 E., T. 13 S., R. 44 E., Boise Meridian, Idaho, T. 5 N., R. 1 E., and T. 4 S., R. 2 E., Salt Lake Meridian, Utah, for the construction, operation, and maintenance of electrical transmission and telephone lines.

_____
President

May 25 1916.

503

HEG:FWP

Utah

8

Mod. #197

May 15, 1916.

Indexed
E.C.

The Honorable,

The Secretary of the Interior.

Sir:

In order that right of way may be granted for a telephone line over certain lands withdrawn as a target range for the National Guard of the State of Utah, the Acting Secretary of War having advised the Department on January 3, 1916, "There being no objection on the part of the military authorities of the State of Utah it is recommended that the application for right of way be granted," I recommend the issuance of the following order of modification.

Respectfully,

Geo. Otis Smith

Director.

LAND CLASSIFICATION BOARD.

Respectfully referred to the President with favorable recommendation.

ORDER OF MODIFICATION No 197

The order of April 24, 1914, reserving certain lands in Secs. 4 and 8, T. 5 S., R. 1 W., Salt Lake Meridian, Utah, as a target range for the National Guard of the State of Utah is hereby modified

to the extent of authorizing the Secretary of the Interior to grant right of way to the Utah Power and Light Company under the act of March 4, 1911 (36 Stat., 1253, 1254), over the said lands for the construction, operation, and maintenance of a telephone line.

MODIFICATION NO. 212

See Restoration No. 230.

President

May 25 1916.

Order of Modification

to the extent of authorizing the Secretary of the Interior to grant right of way to the Utah Power and Light Company under the act of March 4, 1911 (36 Stat., 1235, 1324), over the said lands for the construction, operation, and maintenance of a telephone line.

President

May 25 1916.

MODIFICATION NO. 212

See Restoration No. 230.

MODIFICATION NO. 212

See Deviation No. 230.

MODIFICATION NO. 221

See Restoration No. 236.

MODIFICATION NO. 221

See Restoration No. 236.

8

D-10-a 223

JCM:CVM

Mod. #247

Carded
Dean

December 31, 1917.

The Honorable,

The Secretary of the Interior.

Sir:

In pursuance of Departmental Order of April 25, 1912, providing for description according to new surveys of land included in withdrawals, I recommend the issuance of the following order of modification (Order of Modification, Power Site Reserve No. 195, Rio Dolores, Utah and Colorado) which conforms the description of the unsurveyed lands included in Power Site Reserve No. 195, Rio Dolores, Utah and Colorado, to the official plat.

Respectfully,

Philip S. Smith
Acting Director.

Map
Jan. 17, 1918
Respectfully referred to the President with favorable recommendation.

J.C.M.

LAND CLASSIFICATION BOARD

ORDER OF MODIFICATION No. 247

Power Site Reserve No. 195

Rio Dolores, Utah and Colorado

It is hereby ordered that so much of the order of withdrawal of July 28, 1911, creating Power Site Reserve No. 195, Rio Dolores, Utah and Colorado, as describes unsurveyed lands in T. 23 S., R. 26 E., Salt Lake Meridian, be, and hereby is, modified to read as follows:

Salt Lake Meridian

T. 23 S., R. 26 E., Sec. 31, S½ of SE¼;
Sec. 32, S½; 477.40
Sec. 33, (S½ of SW¼.)
SWSW v lot 4 37.40

President.

Jan. 18 1918.

ORDER OF MODIFICATION No. 255
VLB

Power Site Reserve No. 677

Transmission line in Utah No. 4

The order of withdrawal of even date creating Power Site Reserve No. 677, affecting lands in Utah, is hereby modified to the extent of authorizing the Secretary of the Interior to issue permits to the United States Fuel Company to occupy and use certain lands of the United States in T. 16 S., R. 8 E., Salt Lake Meridian, Utah, for the construction, operation, and maintenance of electrical transmission lines under the provisions of the act of February 15, 1901 (31 Stat., 790).

(Sgd.) WOODROW WILSON

President.

18 February 1918.

D-10 400

8

Mod. #283

Salt Lake City 023174

Indexed L. W. S.

FEB 8 - 1919

The Honorable,

The Secretary of the Interior.

Sir:

In order that power permits may be issued to the Ophir Hill Consolidated Mining Company for a power project and an electrical transmission line in Utah, I recommend the issuance of the following order of modification.

Respectfully,

Geo. Otis Smith
Director.

Respectfully referred to the President for favorable recommendation.

LAND CLASSIFICATION BOARD

No map

ORDER OF MODIFICATION. No. 283

Power Site Reserve No. 569, Transmission Line in Utah No. 3,
Power Site Reserve No. 570, South Willow Creek, Utah.

The order of withdrawal of December 20, 1916, creating Power Site Reserve No. 569, Transmission Line in Utah No. 3, and the order of withdrawal of December 20, 1916, creating Power Site Reserve No. 570 affecting lands adjacent to South Willow Creek, Utah, are hereby

Indexed L. W. S.

RLF-PMP
Feb. 4, 1919.

R. L. F.

Original returned to L. C. B. for enclosure Rx. Div.

10 HA
S. Willow Creek

LAND CLASSIFICATION BOARD

RLP-PMP
Feb.4,1919.

Order of Modification,
Power Site Reserves Nos.
569 and 570.

modified to the extent of authorizing the Secretary of the Interior to issue permits to the Ophir Hill Consolidated Mining Company under the provisions of the act of February 15, 1901 (31 Stat., 790), to occupy and use lands of said reserves in T. 4 S., R. 5 W., and T. 3 S., R. 6 W., S.L.M., Utah, for the maintenance and operation of a power project, and an electrical transmission line.

_____
President.

Feb. 25 1919.

Order of Modification.
Power Site Reserves Nos.
580 and 570.

modified to the extent of authorizing the Secretary of the Interior to issue permits to the Ophir Hill Consolidated Mining Company under the provisions of the act of February 15, 1901 (31 Stat., 790), to occupy and use lands of said reserves in T. 4 S., R. 3 W., and T. 3 S., R. 6 W., S.L.M., Utah, for the maintenance and operation of a power project, and an electrical transmission line.

President.

1919.

Utah

Order of Withdrawal,
Power Site Reserve No. 711.

ORDER OF MODIFICATION No. 284

Power Site Reserve No. 711.

Ophir Canyon, Utah, and Transmission Line in Utah No. 5.

The order of withdrawal of even date creating Power Site Reserve No. 711, affecting lands in Utah is hereby modified to the extent of authorizing the Secretary of the Interior to issue permits to the Ophir Hill Consolidated Mining Company to occupy and use certain lands of the United States in T. 4 S., R. 4 W., T. 5 S., R. 4 W., and T. 3 S., R. 5 W., S.L.M., for the maintenance and operation of a power project and an electrical transmission line.

_____
President

Feb. 25 1919.

Order of Withdrawal.
Power Site Reserve No. 711.

ORDER OF MODIFICATION

Power Site Reserve No. 711.

Ophir Canyon, Utah, and Transmission Line in Utah No. 8.

The order of withdrawal of even date creating Power Site Reserve No. 711, affecting lands in Utah is hereby modified to the extent of authorizing the Secretary of the Interior to issue permits to the Ophir Hill Consolidated Mining Company to occupy and use certain lands of the United States in T. 4 S., R. 4 W., T. 5 S., R. 4 W., and T. 3 S., R. 5 W., S.L.M., for the maintenance and operation of a power project and an electrical transmission line.

President

Feb. 25 1919.

MODIFICATION NO. 285

See Restoration No. 275.

Mod.# 306

Vernal 08052

D-10-a

488

Aug. 12, 1919.

ORDER OF MODIFICATION.

Executive Order of July 2, 1910, creating Power Site Reserve No. 7, under the provisions of the Act approved June 25, 1910, (36 Stat., 847) is hereby modified to the extent of authorizing the Secretary of the Interior to approve the application filed by the Vernal Irrigation Company, for a right of way for a canal commencing at a point in the SW¼ of Sec. 32, T. 3 S., R. 21 E., S. L. M., thence southeasterly to a point in the SE¼ of Sec. 32, T. 5 S., R. 22 E., Vernal land district, Utah, under the provisions of the Act of March 3, 1891 (26 Stat., 1095), and Section 2 of the Act of May 11, 1898 (30 Stat., 404).

Indexed

VLB

15 August 1919.

(Sgd.) Woodrow Wilson
President.

Aug. 18, 1919.
Map approved by
(Signed) Alexander T. Vogelsang.
First Assistant Secretary
and returned to the General Land Office.

7-21-EST

Original filed Vernal 08052.

9BA
Ashley Creek

MODIFICATION NO. 314

See Restoration No. 289.

MODIFICATION NO. 324

See Restoration No. 289.

Utah
Power Site Reserve No. 731,
Modification of P.S.R. 731,
Modification of P.S.R. 698.

ORDER OF MODIFICATION No. 321

OF POWER SITE RESERVES NOS. 698 and 731.

Duchesne River, Utah.

Stay with D-10-a

The order of withdrawal of even date creating Power Site Reserve No. 731, and the order of withdrawal of November 16, 1918, creating Power Site Reserve No. 698, affecting lands in Utah, are hereby modified to the extent of authorizing the Secretary of the Interior to issue permits under the act of February 15, 1901 (31 Stat., 790), affecting certain lands in said reserves, said permits to be issued to the Great Basin Power Company for the construction, operation, and maintenance of a reservoir, conduit, diversion dams, power house, and appurtenant structures.

President

May 14 1920 ~~1919~~

Modification of P.S.R.377

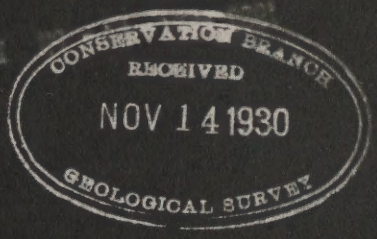

Mod. No. 393-a

Executive Order

V. L. B

To Permit Approval of an Application for Right of Way for a Telephone and Telegraph Line within Power-Site Reserve No. 377

Utah

Upon recommendation of the Secretary of the Interior, Executive order of July 1, 1913, creating Power-Site Reserve No. 377, in Utah, is hereby modified to the extent of authorizing him to approve an application filed by the Uinta Pipe Line Co., pursuant to the provisions of the act of March 4, 1911 (36 Stat. 1253), for right of way for a telephone and telegraph line crossing certain lands within said reserve.

HERBERT HOOVER

THE WHITE HOUSE,
November 4, 1930.

[No. 5477]

UTAH

POWER SITE CANCELLATIONS

PSCanc.

UTAH

Cancellations

No.	1-A	No.	56
	3-B		72
	14		85
	55		91

6

Interest on Classification

JUL 18 1923

The Honorable,

The Secretary of the Interior.

Sir:

Investigation of the lands included in Power Site Classification No. 20, Utah No. 6, Ogden River, indicates that certain of the lands included therein have passed to patent being embraced in claims initiated prior to withdrawal or pursuant to express provisions of law and that the remainder of the lands are not valuable for the conservation of water power. I therefore recommend the approval of the following order of cancelation (Order of Cancelation No. 1, Utah No. 1, of Power Site Classification No. 20, Utah No. 6, Ogden River), involving an area of approximately 40 acres.

Respectfully,

Philip T. Smith,
Acting Director.

I concur in the foregoing recommendation.

Commissioner, General Land Office.

N.T.:FED
July 9, 1923.

LAND CLASSIFICATION BRANCH

I concur in the foregoing recommendation.

Acting Director.

Commissioner, General Land Office.

RLT:WED
May 9, 1923.

-a

ORDER OF CANCELATION NO. 1, UTAH NO. 1
of
POWER SITE CLASSIFICATION NO. 20, UTAH NO. 6, OGDEN RIVER.

Power Site Classification No. 20, Utah No. 6, approved by the Acting Secretary of the Interior on March 2, 1922, affecting the lands hereinafter described, is hereby canceled:

Salt Lake Meridian

T. 6 N., R. 1 E., Sec. 18, SE¼ of SE¼.

Philip S. Smith,

Acting Director.

JUL 10 1923 1923.

Approved July 13, 1923.

Assistant Secretary.

Copy to Federal Power Commission.

Dimmick
Tubbs
Hoy
Stobler

8

OCT 4 - 1926

The Honorable,

The Secretary of the Interior.

Sir:

Investigation of lands included in Power Site Classification No. 90, Utah No. 13, Logan River, indicates that certain tracts are so situated with respect to the river that power development would not affect them. As they are found to be not valuable for the conservation of water power, I recommend the approval of the following order of cancelation (Order of Cancelation No. 3-B, Utah No. 1), affecting Power Site Classification No. 90, involving an area of approximately 629 acres. The records of the Geological Survey indicate that none of the lands are included in other withdrawals made on its recommendation.

Respectfully,

Geo. Otis Smith

Director.

I concur in the foregoing recommendation.

Commissioner, General Land Office.

NJT:FED
10/2/26

CONSERVATION BRANCH

DCT 4 - 1926

The Honorable,

The Secretary of the Interior.

Sir:

Investigation of lands included in Power Site Classification No. 90, Utah No. 13, Logan River, indicates that certain tracts are so situated with respect to the river that power development would not affect them. As they are found to be not valuable for the conservation of water power, I recommend the approval of the following order of cancelation (Order of Cancelation No. 3, Utah No. 1), affecting Power Site Classification No. 90, involving an area of approximately 629 acres. The records of the Geological Survey indicate that none of the lands are included in other withdrawals made on its recommendation.

Respectfully,

Director.

I concur in the foregoing recommendation.

Commissioner, General Land Office.

NJT:FED
10/2/26

ORDER OF CANCELATION NO. 3 B

Utah No. (1)-2

affecting

Power Site Classification No. 90, Utah No. 13, Logan River.

So much of Power Site Classification No. 90, Utah No. 13, approved by the Secretary March 12, 1925, as affects the lands hereinafter described, is hereby canceled:

Salt Lake Meridian

T. 12 N., R. 2 E., Sec. 28, S½ of SW¼, NE¼ of SE¼, SW¼ of SE¼;
Sec. 29, N½ of SW¼;
Sec. 30, lot 4, SE¼ of SW¼, SW¼ of SE¼;
Sec. 32, N½ of NE¼, NE¼ of NW¼.

T. 12 N., R. 3 E., Sec. 5, NE¼ of SE¼;
Sec. 8, SW¼ of NW¼, NW¼ of SW¼,
Sec. 19, lot 8.

Geo. O. Smith

Director.

Approved Oct. 16, 1926

OCT 4 - 1926

Secretary.

Carbon to Federal Power Commission.
Two carbons to General Land Office.

Power Site Cancelation No. 3
Utah No. 1

ORDER OF CANCELLATION NO. 3 8

Utah No. (1) 2

affecting

Power Site Classification No. 90, Utah No. 13, Logan River.

So much of Power Site Classification No. 90, Utah No. 13,

approved by the Secretary March 12, 1925, as affects the lands hereinafter

described, is hereby canceled:

Salt Lake Meridian

T. 12 N., R. 2 E., Sec. 25, S½ of SW¼, NW¼ of SW¼,
SW¼ of SW¼;
Sec. 29, W½ of SW¼;
Sec. 30, lot 4, SE¼ of SW¼,
SW¼ of SW¼;
Sec. 32, W½ of NW¼, NW¼ of NW¼.

T. 12 N., R. 3 E., Sec. 5, NW¼ of SW¼;
Sec. 8, SW¼ of NW¼, NW¼ of SW¼.
Sec. 19, lot 8.

Director.

Approved OCT 4 - 1926

Secretary.

Carbon to Federal Power Commission.
Two carbons to General Land Office.

D-10-c

x'd

Dimmick
Tubbs
Jones
Hoeft
Northrop

8

OCT 18 1927

The Honorable,

The Secretary of the Interior.

Sir:

Investigation of lands included in Power Site Classification No. 124, Utah No. 21, Lake Fork Creek and Tributaries, indicates that certain tracts are so situated with respect to Superior Lake and Five Point Lake that power development would not affect them. As they are found not to be valuable for the conservation of water power, I recommend the approval of the following order of cancelation (Order of Cancelation No. 14, Utah No. 3), affecting Power Site Classification No. 124, involving an area of approximately 120 acres. The records of the Geological Survey indicate that none of the lands are included in other withdrawals made on its recommendation.

Respectfully,

Geo. Otis Smith
Director.

I concur:

Commissioner, General Land Office.

NJT:FED
10/14/27

CONSERVATION BRANCH

OCT 18 1921

The Honorable,

The Secretary of the Interior.

Sir:

Investigation of lands included in Power Site Classification No. 138, Utah No. 21, Lake Fork Creek and Tributaries, indicates that certain tracts are so situated with respect to Superior Lake and Five Point Lake that power development would not affect them. As they are found not to be valuable for the conservation of water power, I recommend the approval of the following order of cancellation (Order of Cancellation No. 14, Utah No. 3), affecting Power Site Classification No. 138, involving an area of approximately 120 acres. The records of the Geological Survey indicate that none of the lands are included in other withdrawals made on its recommendation.

Respectfully,

Director.

I concur:

Commissioner, General Land Office.

10/17/21
MLT:KMD

CONSERVATION RESERVE

Order of Cancelation No. 14.

Robbins
Bryan
Jones
Northrop

UNITED STATES
DEPARTMENT OF THE INTERIOR
GEOLOGICAL SURVEY
WASHINGTON

ORDER OF CANCELATION NO. 14

Utah No. 3

affecting

Power Site Classification No. 124, Utah No. 21,

Lake Creek and Tributaries.

So much of Power Site Classification No. 124, Utah No. 21, approved by the Secretary of the Interior on February 6, 1926, as affects the lands hereinafter described, is hereby canceled:

Uinta Meridian

T. 4 N., R. 5 E., Sec. 29, SE¼ of NE¼, W½ of NW¼.

Geo. Otis Smith
Director.

OCT 18 1927

Approved Oct. 29, 1927

Secretary.

Carbon to Federal Power Commission.
Two carbons to General Land Office.
Carbon to Forest Service.

W. C. Mendenhall
Director.

I concur.

Commissioner, General Land Office.

ORDER OF CANCELLATION NO. 14

Utah No. 3

affecting

Power Site Classification No. 128, Utah No. 21.

Lake Creek and Tributaries.

So much of Power Site Classification No. 128, Utah No. 21, approved by the Secretary of the Interior on February 6, 1926, as affects the lands hereinafter described, is hereby canceled:

Ute Meridian

T. 4 N., R. 5 E., Sec. 29, SE¼ of NE¼, W½ of NW¼.

Director.

OCT 18 1927

Approved Oct. 18, 1927

Secretary.

Carbon to Federal Power Commission.
Two carbons to General Land Office.
Carbon to Forest Service.

8

UNITED STATES
DEPARTMENT OF THE INTERIOR
GEOLOGICAL SURVEY
WASHINGTON

Robbins
Bryan
Jones
Northrop

JUN 10 1932

The Honorable,

The Secretary of the Interior.

Sir:

The Utah Power and Light Company has notified this Department of the abandonment of certain of its transmission lines in Utah which were included in grants of right of way under the act of March 4, 1911 (36 Stat., 1253, 1254). An amendment eliminating the abandoned lines from the grants was approved March 3, 1932. Certain of the lands included in Power-Site Classification No. 226, Utah No. 36, which were crossed by the abandoned lines, are without value for the conservation of power, and I recommend the approval of the following Order of Cancelation No. 55, Great Salt Lake, Utah, involving an area of approximately 44 acres.

The records of the Geological Survey indicate that none of the lands are affected by other withdrawals made on its recommendation.

Respectfully,

W. C. Mendenhall
Director.

I concur.

Commissioner, General Land Office.

CONSERVATION BRANCH

UNITED STATES

DEPARTMENT OF THE INTERIOR

GEOLOGICAL SURVEY

WASHINGTON

JUN 10 1932

The Honorable,

The Secretary of the Interior.

Sir:

The Utah Power and Light Company has notified this Department of the abandonment of certain of its transmission lines in Utah which were included in grants of right of way under the act of March 4, 1911 (36 Stat., 1235, 1253). An amendment eliminating the abandoned lines from the grants was approved March 3, 1932. Certain of the lands included in Power-site Classification No. 225, Utah No. 35, which were crossed by the abandoned lines, are without value for the conservation of power, and I recommend the approval of the following Order of Cancelation No. 55, Great Salt Lake, Utah, involving an area of approximately 44 acres.

The records of the Geological Survey indicate that none of the lands are affected by other withdrawals made on its recommendation.

Respectfully,

W. C. Mendenhall

Director.

I concur.

Commissioner, General Land Office.

CONSERVATION DEPARTMENT

Power-Site Cancelation No. 55.

Bo Hina
Bryan
J Ares
Northrop

UNITED STATES
DEPARTMENT OF THE INTERIOR
GEOLOGICAL SURVEY
WASHINGTON

ORDER OF CANCELATION NO. 55

affecting

Power-Site Classification No. 226 AUG -5 1932

Utah

So much of Power-Site Classification No. 226, Utah No. 36, approved by the Secretary of the Interior, April 20, 1929, as affects the lands hereinafter described, is hereby canceled:

Salt Lake Meridian

T. 6 S., R. 2 W., Sec. 7, lot 1, N½ NE¼, NE¼ NW¼.

T. 10 S., R. 2 W., Sec. 14, lots 16, 17, 18, 19, 20, S½ SE¼;
Sec. 22, S½ S½;
Sec. 23, lot 5;
Sec. 27, NW¼ NE¼, N½ NW¼.

T. 6 S., R. 3 W., Sec. 1, S½ SW¼;
Sec. 3, lots 2, 3, 4, S½ N½;
Sec. 4, lots 1, 2, 3, 4, 10, SE¼ NE¼;
Sec. 12, N½ NE¼, NE¼ NW¼.

T. 2 S., R. 4 E., Sec. 14, lots 5, 6, 7, 8, 14, 15;
Sec. 15, lot 8, NE¼ SE¼;
Sec. 23, NE¼ NE¼;
Sec. 24, lots 2, 3, NW¼ NW¼.

W. C. Mendenhall
Director

JUN 10 1932

Approved July 13, 1932

Secretary.

Carbon to Federal Power Commission
Two carbons to General Land Office.

Power-Site Cancellation No. 55.

UNITED STATES
DEPARTMENT OF THE INTERIOR
GEOLOGICAL SURVEY
WASHINGTON

ORDER OF CANCELLATION NO. 55

affecting

Power-Site Classification No. 256

Utah

So much of Power-Site Classification No. 256, Utah No. 36, approved by the Secretary of the Interior, April 20, 1929, as affects the lands hereinafter described, is hereby cancelled:

Salt Lake Meridian

T. 6 S., R. 2 W., Sec. 7, lots 1, N½ NE¼, NE¼ NW¼.
T. 10 S., R. 2 W., Sec. 14, lots 16, 17, 18, 19, 20, S½ SW¼;
Sec. 22, S½ S½;
Sec. 23, lot 5;
Sec. 27, NW¼ NE¼, N½ W½.

T. 6 S., R. 3 W., Sec. 1, S½ SW¼;
Sec. 3, lots 2, 3, 4, S½ N½;
Sec. 4, lots 1, 2, 3, 4, 10, SW¼ NW¼;
Sec. 12, N½ NE¼, NE¼ NW¼.

T. 8 S., R. 4 W., Sec. 14, lots 5, 6, 7, 8, 14, 15;
Sec. 15, lot 8, NW¼ SW¼;
Sec. 23, NW¼ NW¼;
Sec. 24, lots 2, 3, W½ SW¼.

Director

Approved July 13 1932

JUN 10 1932

Secretary.

Carbon to Federal Power Commission
Two carbons to General Land Office.

5

UNITED STATES
DEPARTMENT OF THE INTERIOR
GEOLOGICAL SURVEY
WASHINGTON

Robbins
Tubbs
Hoyt

AUG -5 1932

The Honorable,

The Secretary of the Interior.

Sir:

Field investigation of lands embraced in Power-Site Classification No. 105, Cottonwood Creek Basin, Utah, indicates that certain of them included in the attached order (Order of Cancelation No. 56, Utah), are so situated with respect to the stream that power development would not affect them. I recommend the approval of this order, involving an area of approximately 40 acres.

The records of the Geological Survey indicate that none of the lands are affected by other withdrawals made on its recommendation.

Respectfully,

W. C. Mendenhall

Director.

I concur.

Commissioner, General Land Office.

CONSERVATION BRANCH

UNITED STATES
DEPARTMENT OF THE INTERIOR
GEOLOGICAL SURVEY
WASHINGTON

AUG -5 1932

The Honorable,

The Secretary of the Interior.

Sir:

Field investigation of lands embraced in Power-Site Classification No. 105, Cottonwood Creek Basin, Utah, indicates that certain of them included in the attached order (Order of Cancelation No. 56, Utah), are so situated with respect to the stream that power development would not affect them. I recommend the approval of this order, involving an area of approximately 40 acres.

The records of the Geological Survey indicate that none of the lands are affected by other withdrawals made on its recommendation.

Respectfully,

W. C. Mendenhall

Director.

I concur.

Commissioner, General Land Office.

UNITED STATES
DEPARTMENT OF THE INTERIOR
GEOLOGICAL SURVEY
WASHINGTON

Mellinger
Norden
Robbins
Tubbs
Hoef

ORDER OF CANCELATION NO. 56

affecting

APR 17 1937

Power-Site Classification No. 105

Utah

So much of Power-Site Classification No. 105, Utah No. 18, approved by the Secretary of the Interior June 20, 1925, as affects the lands hereinafter described, is hereby canceled:

Salt Lake Meridian

T. 2 S., R. 2 E., sec. 14, SE¼ SE¼.

W. C. Mendenhall
Director

Approved Aug. 18, 1932

Secretary

Carbon to Federal Power Commission
Two carbons to General Land Office

CEN:mjm
4/9/37

UNITED STATES
DEPARTMENT OF THE INTERIOR
GEOLOGICAL SURVEY
WASHINGTON

ORDER OF CANCELLATION NO. 56

effecting

Power-Site Classification No. 105

Utah

So much of Power-Site Classification No. 105, Utah No. 18, approved by the Secretary of the Interior June 20, 1925, as affects the lands hereinafter described, is hereby canceled:

Salt Lake Meridian

T. 2 S., R. 2 E., sec. 14, SW¼ SW¼.

Director

Approved June 19 1929

Secretary

Carbon to Federal Power Commission
Two carbons to General Land Office

UNITED STATES

DEPARTMENT OF THE INTERIOR

GEOLOGICAL SURVEY

WASHINGTON

Mellinger
Worden.
Jones
Northrop

APR 17 1937

The Honorable,

The Secretary of the Interior.

Sir:

Field investigation by the Geological Survey of the lands embraced in Power Site Classification No. 194, Utah No. 31, Provo River Basin, indicates that certain of them included in the attached order (Power Site Cancelation No. 72, Utah) either are without substantial power value or have passed to patent, being embraced in claims initiated prior to withdrawal or pursuant to express provisions of law. I recommend the approval of this order, which decreases the area recorded as withdrawn by Power Site Classification No. 194 as affected by Interpretation Order No. 177 from 2,897 acres to 1,778 acres.

The records of the Geological Survey indicate that none of the lands are affected by other withdrawals made on its recommendation.

Respectfully,

W. C. Mendenhall

I concur.

W. C. Mendenhall

Director.

Approved May 7, 1937

Commissioner, General Land Office.

CEN:mjm
4/9/37

CONSERVATION BRANCH

UNITED STATES
DEPARTMENT OF THE INTERIOR
GEOLOGICAL SURVEY
WASHINGTON

APR 17 1937

The Honorable,

The Secretary of the Interior.

Sir:

Field investigation by the Geological Survey of the lands embraced in Power Site Classification No. 194, Utah No. 31, Provo River Basin, indicates that certain of them included in the attached order (Power Site Cancelation No. 72, Utah) either are without substantial power value or have passed to patent, being embraced in claims initiated prior to withdrawal or pursuant to express provisions of law. I recommend the approval of this order, which decreases the area recorded as withdrawn by Power Site Classification No. 194 as affected by Interpretation Order No. 177 from 2,897 acres to 1,778 acres.

The records of the Geological Survey indicate that none of the lands are affected by other withdrawals made on its recommendation.

Respectfully,

I concur.

W. C. Mendenhall

Director.

Commissioner, General Land Office.

CEN:mjm
4/9/37

UNITED STATES
DEPARTMENT OF THE INTERIOR

ORDER OF CANCELATION No. 72

affecting

Power Site Classification No. 194

Provo River Basin, Utah

So much of Power Site Classification No. 194, Utah No. 31, approved by the Secretary of the Interior November 22, 1927, as affected by Power Site Interpretation No. 177, approved February 6, 1932, as affects the lands hereinafter described is hereby canceled:

Salt Lake Meridian

T. 5 S., R. 3 E., sec. 13, lot 3.

T. 4 S., R. 4 E., sec. 18, SW¼ NW¼, SE¼ SW¼, and NW¼ SE¼;
sec. 19, lot 1.

T. 3 S., R. 7 E., sec. 7, lots 2, 3, and 4, SE¼ NW¼, E½ SW¼, and N½ SE¼;
sec. 8, N½ SW¼, S½ SE¼;
sec. 9, S½ SE¼;
sec. 10, W½ NW¼;
sec. 15, NW¼ NW¼;
sec. 17, N½ NE¼;
sec. 20, W½ NE¼, SE¼ NE¼, and E½ NW¼;
sec. 21, N½ NE¼, and SE¼ NE¼.

W. C. Mendenhall
Director

Approved May 7, 1937

APR 17 1937

First Assistant Secretary
of the Interior.

CEN:mjm-4/9/37

Carbon to Federal Power Commission
Carbon to Forest Service; Three carbons to General Land Office.

Power Site Cancelation No. 72 - 2

UNITED STATES
DEPARTMENT OF THE INTERIOR

ORDER OF CANCELATION No. 72

affecting

Power Site Classification No. 194

Provo River Basin, Utah

APR 17 1937

So much of Power Site Classification No. 194, Utah No. 31, approved by the Secretary of the Interior November 22, 1927, as affected by Power Site Interpretation No. 177, approved February 6, 1932, as affects the lands hereinafter described is hereby canceled:

Salt Lake Meridian

T. 5 S., R. 3 E., sec. 13, lot 3.

T. 4 S., R. 4 E., sec. 18, SW¼ NE¼, SE¼ SW¼, and NW¼ SE¼;
sec. 19, lot 2.

T. 3 S., R. 7 E., sec. 7, lots 2, 3, and 4, SE¼ NW¼, E½ SW¼, and N½ SE¼;
sec. 8, N½ SW¼, S½ SE¼;
sec. 9, S½ NE¼;
sec. 10, W½ NW¼;
sec. 15, NW¼ NE¼;
sec. 17, N½ NE¼;
sec. 20, W½ NE¼, SE¼ NE¼, and E½ NW¼;
sec. 21, N½ NE¼, and SE¼ NE¼.

W. C. Mendenhall
Director

Approved May 7, 1937

APR 17 1937

First Assistant Secretary
of the Interior.

CEN:mjm-4/9/37

Carbon to Federal Power Commission
Carbon to Forest Service; Three carbons to General Land Office

UNITED STATES
DEPARTMENT OF THE INTERIOR
GEOLOGICAL SURVEY
WASHINGTON

JAN 13 1941

The Honorable,

The Secretary of the Interior.

Sir:

The withdrawal of lands in Power Site Classification No. 129, Utah No. 24, embraced whole tracts which were thought to be crossed by a transmission line of the Telluride Power Company which was constructed in trespass. The filing by the said corporation of an amendatory application for right-of-way for Project No. 994 provides a definite location of the line and shows that the lands listed in the attached order (Order of Cancelation No. 55, Utah) are located so far from the line that they have no power value. I recommend the approval of this order which involves an area of 553 acres.

The records of the Geological Survey indicate that none of the lands are affected by other withdrawals made on its recommendation.

Respectfully,

Julian D. Sears

Acting Director.

I concur.

Assistant Secretary

Commissioner, General Land Office

NJT:mjm
1/8/41

UNITED STATES
DEPARTMENT OF THE INTERIOR
GEOLOGICAL SURVEY
WASHINGTON

JAN 13 1941

The Honorable,

The Secretary of the Interior.

Sir:

The withdrawal of lands in Power Site Classification No. 129, Utah No. 24, embraced whole tracts which were thought to be crossed by a transmission line of the Telluride Power Company which was constructed in trespass. The filing by the said corporation of an amendatory application for right-of-way for Project No. 994 provides a definite location of the line and shows that the lands listed in the attached order (Order of Cancelation No. 85, Utah) are located so far from the line that they have no power value. I recommend the approval of this order which involves an area of 883 acres.

The records of the Geological Survey indicate that none of the lands are affected by other withdrawals made on its recommendation.

Respectfully,

Julian D. Sears

Acting Director.

I concur.

Commissioner, General Land Office

NJT:mjm
1/8/41

ORDER OF CANCELATION No. 85
affecting
Power Site Classification No. 129
Transmission line, Utah

So much of Power Site Classification No. 129, Utah No. 24, approved by the Secretary on February 16, 1926, as affects lands hereinafter described is hereby canceled:

Salt Lake Meridian

T. 29 S., R. 6 W., sec. 6, NE¼SE¼;
sec. 7, NE¼SE¼.

T. 29 S., R. 7 W., sec. 14, NE¼SE¼.

All lands in the following described tracts more than 50 feet from the center line of the transmission line of the Telluride Power Company as shown on the maps (994-32 and 994-33) of its amendatory application filed with the Federal Power Commission on April 5, 1940, for Project No. 994:

T. 28 S., R. 6 W., sec. 29, lots 5, 6, 7, and 8.

T. 29 S., R. 6 W., sec. 5, NE¼NW¼, and W½W½;
sec. 6, SE¼SE¼;
sec. 7, lot 6, NE¼NE¼, S½NE¼, and NW¼SE¼;
sec. 18, NW¼NE¼, and E½NW¼.

T. 29 S., R. 7 W., sec. 18, lots 1, and 2.

Julian D. Sears

Acting Director

Approved March 4, 1941

JAN 13 1941

Assistant Secretary

Original and three carbons to General Land Office
Carbon to Federal Power Commission
Carbon to Bureau of Reclamation

NJT:mjm
1/8/41

Power Site Cancelation No. 85 - 2

ORDER OF CANCELATION No. 85
affecting
Power Site Classification No. 129
Transmission line, Utah

So much of Power Site Classification No. 129, Utah No. 24, approved by the Secretary on February 16, 1926, as affects lands hereinafter described is hereby canceled:

Salt Lake Meridian

T. 29 S., R. 6 W., sec. 6, NE¼SE¼;
sec. 7, NE¼SE¼.

T. 29 S., R. 7 W., sec. 14, NE¼SE¼.

All lands in the following described tracts more than 50 feet from the center line of the transmission line of the Telluride Power Company as shown on the maps (99½-32 and 99½-33) of its amendatory application filed with the Federal Power Commission on April 8, 1940, for Project No. 99½:

T. 28 S., R. 6 W., sec. 29, lots 5, 6, 7, and 8.

T. 29 S., R. 6 W., sec. 5, NE¼NW¼, and W½W½;
sec. 6, SE¼SE¼;
sec. 7, lot 6, NE¼NE¼, S½NE¼, and NW¼SE¼;
sec. 18, NW¼NE¼, and E½NE¼.

T. 29 S., R. 7 W., sec. 18, lots 1, and 2.

Julian A. Hearn
Acting Director

Approved Dec 4 1941

JAN 13 1941

Assistant Secretary

Original and three carbons to General Land Office
Carbon to Federal Power Commission
Carbon to Bureau of Reclamation

NJT:mjm
1/8/41

48 769 D-10-C-1

UNITED STATES
DEPARTMENT OF THE INTERIOR
GEOLOGICAL SURVEY
WASHINGTON 25, D. C.

JAN 21 1948

8

. Bernard R. Kennedy, Director,
Division of the Federal Register,
The National Archives.

Attention:
Mr. David C. Eberhardt, Jr.

dear Mr. Kennedy:

Transmitted herewith in accordance with the provisions of the
ieral Register act of July 26, 1935 (49 Stat. 500), and regulations
reunder, for official filing in the National Archives and publication
the Federal Register are the original and three certified copies of
wer Site Cancelation No. 91, Utah, which affects certain public land
this State.

Sincerely yours,

Thomas B. Nolan

Acting Director.

closure.

NOTED
FEB 9 1948
NORDEEN

CONSERVATION BRANCH
RECEIVED
FEB 6 1948
GEOLOGICAL SURVEY

UNITED STATES
DEPARTMENT OF THE INTERIOR
GEOLOGICAL SURVEY
WASHINGTON 25, D. C.

48 769

UTAH

Order of Cancelation No. 91

canceling

Power Site Classification No. 269

Fremont River

Pursuant to authority vested in me by the act of March 3, 1879 (20 Stat. 394; 43 U.S.C. 31), and by Departmental Order No. 2333 of June 10, 1947 (43 C.F.R. 4.623; 12 F.R. 4025), Power Site Classification No. 269 approved August 17, 1932, is hereby canceled.

The lands involved aggregate an area of 80 acres and are described as follows:

Salt Lake Meridian

T. 29 S., R. 4 E.,
sec. 13, SW¼NE¼, and
SE¼NW¼.

CONSERVATION BRANCH
RECEIVED
FEB 6 1948
GEOLOGICAL SURVEY

Thomas B. Nolan

Acting Director

JAN 21 1948

THE NATIONAL ARCHIVES
FILED AND MADE AVAILABLE
FOR PUBLIC INSPECTION
JAN 27 8 45 AM '48
IN THE DIVISION OF THE
FEDERAL REGISTER

Certified to be a true copy of the original.

Thomas B. Nolan

Acting Director

48 769

UTAH

Order of Cancelation No. 91

canceling

Power Site Classification No. 269

Fremont River

Pursuant to authority vested in me by the act of March 3, 1879 (20 Stat. 394; 43 U.S.C. 31), and by Departmental Order No. 2333 of June 10, 1947 (43 C.F.R. 4.623; 12 F.R. 4025), Power Site Classification No. 269 approved August 17, 19[illegible], is hereby canceled.

The lands involved aggregate an area of 80 acres and are described as follows:

Salt Lake Meridian

T. 29 S., R. 4 E.,
sec. 13, SW¼NE¼, and
SE¼SW¼.

U.S. GEOLOGICAL SURVEY
RECEIVED
FEB - 3 1948
CORRESPONDENCE AND RECORDS

Thomas B. Nolan
Acting Director

JAN 21 1948

CONSERVATION BRANCH
RECEIVED
FEB 6 1948
GEOLOGICAL SURVEY

Certified to be a true copy of the original.

THE NATIONAL ARCHIVES
FILED AND MADE AVAILABLE
FOR PUBLIC INSPECTION
JAN 27 8 45 AM '48
IN THE DIVISION OF THE
FEDERAL REGISTER

Thomas B. Nolan
Acting Director

UTAH

POWER SITE INTERPRETATIONS

PSI

UTAH

Interpretations

No. 7
22
25
27
32
37
50
53
68
75
81
86
95
109
116
119
124
126
132
133
141
156
177
181
187
201
202
208

No. 211
212
218
244
249
251
258
260
271
273
280
282
285
289
296
299
317
343
344
356
357
359
361
362
373
375
403

8

Interpretation No. 7
Affecting Power Site Reserve No. 42.
Green River, Utah.

The Honorable,

APR 13 1921

The Secretary of the Interior.

Sir:

In accordance with Departmental Order of April 25, 1912, I recommend that so much of Departmental Order of August 27, 1909, creating Temporary Power Site Withdrawal No. 42 as described lands in Ts. 4 and 5 S., R. 24 E., Salt Lake Meridian, Utah, be construed in conformity with plats of surveys of said townships accepted by the General Land Office May 24, 1918, to described the following lands:

VLB

LAND CLASSIFICATION BOARD

Salt Lake Meridian, Utah.

T. 4 S., R. 24 E., Sec. 1, lots 1, 2, 3, 5, 6, 7, 8, 9, 10, 11, SW¼ of NW¼, S½ of SE¼;
Sec. 2, lot 5, NE¼ of SE¼, SW¼ of SE¼;
Sec. 11, lots 1 to 5, inclusive, E½ of NW¼, and every smallest legal subdivision in the unsurveyed portion of the NE¼ and S½ of Sec. 11, any portion of which, when surveyed, shall lie within 1/4 mile of Green River;
Every smallest legal subdivision in unsurveyed Secs. 10, 12, 14, 15, 16, 21, 22, 27, and 28, any portion of which, when surveyed, shall lie within 1/4 mile of Green River.

N.J.T.

NJT-FED

April 11, 1921.

The Secretary.

T. 5 S., R. 24 E., Sec. 5, lots 3, 4, 5;
Sec. 6, lots 1 to 9 inclusive, 13 and 14,
SE¼ of NW¼, E½ of SW¼.

Respectfully,

Geo. Otis Smith

Director.

Approved April 14, 1921.

Secretary.

19

8

MAY 27 1922

The Honorable,

The Secretary of the Interior.

Sir:

In pursuance of Departmental Order of April 25, 1912, providing for description according to new surveys of lands included in withdrawals, I recommend the approval of the following order (Power Site Interpretation No. 22), which conforms the description of certain lands included in Power Site Reserve No. 122, San Juan River, Utah, to the official plats. This interpretation involves no change in the area recorded as withdrawn in the described townships.

Respectfully,

Geo. Otis Smith

Director.

I concur in the foregoing recommendation.

Commissioner, General Land Office.

LAND CLASSIFICATION BOARD

LOTO:FED
May 24, 1922.

LAND CLASSIFICATION BOARD

INTERPRETATION NO. 22

of Power Site Reserve No. 122

San Juan River, Utah.

It is hereby ordered that so much of the orders of March 18, 1910, creating Temporary Power Site Withdrawal No. 122, and of July 2, 1910 creating Power Site Reserve No. 122, San Juan River, Utah, as describes unsurveyed lands north of San Juan River in T. 41 S., R. 17 E.; Ts. 41 and 42 S., R. 18 E., and Ts. 41 and 42 S., R. 19 E., Salt Lake Meridian, be construed in conformity with the survey of said townships accepted by the General Land Office to describe the following tracts:

T. 41 S., R. 17 E., Sec. 4, lots 1, 2, 3, $N\frac{1}{2}$ of $SW\frac{1}{4}$, $NW\frac{1}{4}$ of $SE\frac{1}{4}$, $SE\frac{1}{4}$ of $SE\frac{1}{4}$;
Sec. 5, lot 1, $SW\frac{1}{4}$ of $NW\frac{1}{4}$, $NW\frac{1}{4}$ of $SW\frac{1}{4}$, $S\frac{1}{2}$ of $SW\frac{1}{4}$, $NE\frac{1}{4}$ of $SE\frac{1}{4}$, $SW\frac{1}{4}$ of $SE\frac{1}{4}$;
Sec. 6, lots 1, 2, 3, 4, 5, 6, 7;
Sec. 7, lot 1;
Sec. 8, lots 1, 2, 3;
Sec. 9, lots 1, 2, 3, 4, $E\frac{1}{2}$ of $SE\frac{1}{4}$;
Sec. 10, $W\frac{1}{2}$ of $NW\frac{1}{4}$, $NW\frac{1}{4}$ of $SW\frac{1}{4}$, $S\frac{1}{2}$ of $SE\frac{1}{4}$;
Sec. 11, $S\frac{1}{2}$ of $SW\frac{1}{4}$, $SW\frac{1}{4}$ of $SE\frac{1}{4}$;
Sec. 13, $NW\frac{1}{4}$ of $SW\frac{1}{4}$, $S\frac{1}{2}$ of $S\frac{1}{2}$;
Sec. 14, lots 1, 2, 3, 4, 5, 6, 7, $NW\frac{1}{4}$ of $NE\frac{1}{4}$, $S\frac{1}{2}$ of $NE\frac{1}{4}$;
Sec. 15, lots 1, 2, 3, 4, 5, 6, 7, $NW\frac{1}{4}$, $N\frac{1}{2}$ of $SW\frac{1}{4}$;
Sec. 16, lots 1, 2, 3;
Sec. 23, lots 1, 2, 3, 4, 5, 6, 7;
Sec. 24, lots 1, 2, 3, 4, 5, 6, 7, 8; $W\frac{1}{2}$ of $NW\frac{1}{4}$;
Sec. 25, lot 1;

T. 41 S., R. 18 E., Sec. 18, lot 4, SE¼ of SW¼;
Sec. 19, lots 1, 2, 3, 4,
E½ of W½, S½ of SE¼;
Sec. 20, SW¼ of SW¼;
Sec. 25, SW¼ of SW¼;
Sec. 26, SE¼ of SE¼;
Sec. 29, lots 1, 2, 3, NW¼ of NW¼,
SE¼ of NW¼, W½ of SE¼;
Sec. 30, lots 1, 2, 3, 4;
Sec. 31, lot 1;
Sec. 32, lots 1, 2, 3, 4, 5,
SW¼ of NE¼, SE¼;
Sec. 33, lots 1, 2, 3, NW¼ of SW¼, E½ of SE¼;
Sec. 34, lots 1, 2, 3, 4, N½ of NE¼,
SE¼ of NW¼, NE¼ of SW¼, S½ of SW¼;
Sec. 35, lots 1, 2, 3, 4, 5, 6, 7, 8, 9,
10, 11, N½ of NW¼, SE¼ of NW¼;
Sec. 36, lots 1, 2, 3, E½ of NW¼,
NE¼ of SW¼, SW¼ of SW¼.

T. 42 S., R. 18 E., Sec. 1, lots 1, 2, 3, 4, 5, 6,
W½ of E½, SE¼ of SE¼;
Sec. 2, lots 1, 2;
Sec. 3, lots 1, 2, 3, 4, 5, 6, 7, 8, 9;
Sec. 4 , lots 1, 2, 3, 4, 5, 6, 7, 8, 9,
10, 11;
Sec. 5, lots 1, 2, 3;
Sec. 9, lots 1, 2, 3;
Sec. 11, lot 1;
Sec. 12, lots 1, 2, 3, 4, 5.

T. 41 S., R. 19 E., Sec. 24, lot 1, NE¼ of SE¼, SW¼ of SE¼;
Sec. 25, lots 1, 2, 3, 4, 5, SE¼ of NW¼, SW¼;
Sec. 26, lots 1, 2, 3, 4, 5, SW¼ of NE¼,
S½ of NW¼;
Sec. 27, lots 1, 2, 3, S½ of NE¼, SE¼ of NW¼,
NE¼ of SW¼, SW¼ of SW¼;
Sec. 28, SW¼ of SW¼;
Sec. 29, lots 1, 2, 3, 4, 5, 6, W½ of NE¼;
N½ of NW¼, E½ of SE¼;
Sec. 30, E½ of E½;
Sec. 31, E½ of NE¼, NE¼ of SE¼;
Sec. 32, lots 1, 2, 3, 4, 5, 6, W½ of SW¼,
SE¼ of SW¼;
Sec. 33, lots 1, 2, 3, 4, N½ of N½;
Sec. 34, lots 1, 2, 3;
Sec. 35, lot 1;
Sec. 36, lots 1, 2, 3, 4.

T. 41 S., R. 12 E., Sec. 19, lots 4, NE¼ of SW¼;
Sec. 29, lots 1, 2, 3, 4,
E½ of W½, E½ of E½;
Sec. 30, N½ of NW¼;
Sec. 31, NW¼ of NW¼;
Sec. 32, SW¼ of SW¼;
Sec. 33, lots 1, 2, 3, W½ of NE¼,
NE¼ of NW¼, W½ of SE¼;
Sec. 34, lots 1, 2, 3, 4;
Sec. 35, lot 1;
Sec. 36, lots 1, 2, 3, 4, 5,
NE¼ of NW¼, NW¼;
Sec. 39, lots 1, 2, 3, NE¼ of NW¼, W½ of SE¼;
Sec. 40, lots 1, 2, 3, 4, 5, W½ of NE¼,
NE¼ of NW¼, NW¼ of SW¼, SE¼ of SW¼;
Sec. 41, lots 1, 2, 3, 4, 5, 6, 7, 8, 9,
10, 11, E½ of NW¼, NE¼ of SW¼;
Sec. 42, lots 1, 2, 3, 4, E½ of NW¼,
NE¼ of SW¼, SW¼ of SW¼.

T. 42 S., R. 12 E., Sec. 1, lots 1, 2, 3, 4, 5, 6,
S½ of NE¼, SE¼ of SW¼;
Sec. 2, lots 1, 2;
Sec. 3, lots 1, 2, 3, 4, 5, 6, 7, 8, 9;
Sec. 4, lots 1, 2, 3, 4, 5, 6, 7, 8, 9,
10, 11;
Sec. 5, lots 1, 2, 3;
Sec. 7, lots 1, 2, 3;
Sec. 11, lot 1;
Sec. 12, lots 1, 2, 3, 4, 5,

T. 41 S., R. 13 E., Sec. 24, lot 1, NE¼ of SW¼, SW¼ of SW¼;
Sec. 25, lots 1, 2, 3, 4, 5, W½ of NW¼, SW¼
SE¼, lots 1, 2, 3, 4, 5, 6, E½ of SW¼,
W½ of SE¼;
Sec. 27, lots 1, 2, 3, W½ of NE¼, SE¼ of NW¼,
NE¼ of SW¼, SW¼ of SW¼;
Sec. 28, NW¼ of NW¼;
Sec. 29, lots 1, 2, 3, 4, 5, 6, E½ of NE¼,
NE¼ of NW¼, W½ of SW¼;
Sec. 30, E½ of NE¼;
Sec. 31, W½ of NE¼, NW¼ of SW¼;
Sec. 32, lots 1, 2, 3, 4, 5, 6, W½ of NW¼,
NE¼ of SW¼;
Sec. 33, lots 1, 2, 3, 4, W½ of NE¼;
Sec. 34, lots 1, 2, 3;
Sec. 35, lot 1;
Sec. 36, lots 1, 2, 3, 4,

T. 42 S., R. 19 E., Sec. 4, lots 1, 2, 3;
Sec. 5, lots 1, 2, 3, 4, NW¼ of NE¼,
S½ of NE¼, NE¼ of SW¼,
SW¼ of SW¼;
Sec. 6, lot 4;
Sec. 7, lots 1, 2, 3, 4, NE¼ of NE¼,
S½ of NE¼, NE¼ of NW¼;
Sec. 8, lots 1, 2, 3.

Secretary.

June 7 1922.

Copy to Federal Power Commission.

Secretary.

Date_____ 1928.

8

JUN 6 - 1922

The Honorable,

The Secretary of the Interior.

Sir:

In pursuance of Departmental Order of April 25, 1912, providing for description according to new surveys of lands included in withdrawals, I recommend the approval of the following order (Power Site Interpretation No. 25), which conforms the description of certain lands included in Power Site Reserve No. 191, Fremont River, Utah, to the official plat. The area heretofore recorded as withdrawn in the described township was 5,440 acres but in terms of the official survey as construed herein is found to be 3,050 acres.

Respectfully,

Geo. Otis Smith
Director.

I concur in the foregoing recommendation.

Commissioner, General Land Office.

WTO: FED
June 3, 1922.

LAND CLASSIFICATION BOARD

JUN 6 - 1922

The Honorable,

The Secretary of the Interior.

Sir:

In pursuance of Departmental Order of April 28, 1910, providing for description according to new surveys of lands included in withdrawals, I recommend the approval of the following order (Power Site Reappropriation No. 28), which conforms the description of certain lands included in Power Site Reserve No. 181, Fremont River, Utah, to the official plat. The area heretofore reported as withdrawn in the described township was 5,440 acres but in terms of the official survey as contained herein is found to be 3,080 acres.

Respectfully,

Director.

I concur in the foregoing recommendation.

Assistant Commissioner, General Land Office.

June 3, 1922.

INTERPRETATION NO. 25

of Power Site Reserve No. 191.

Fremont River, Utah.

It is hereby ordered that so much of the order of withdrawal of July 26, 1911 creating Power Site Reserve No. 191, Fremont River, Utah, as described those unsurveyed lands in T. 29 S., R. 6 E., Salt Lake Meridian, Utah, included in partial survey of the township accepted May 9, 1922, be construed in conformity with the said survey of said township accepted by the General Land Office to describe the following tracts:

T. 29 S., R. 6 E., Sec. 20, $SE\frac{1}{4}$ of $NE\frac{1}{4}$, $SE\frac{1}{4}$ of $SW\frac{1}{4}$, $SE\frac{1}{4}$;
Sec. 21, lots 2, 3, 4, $SW\frac{1}{4}$ of $NE\frac{1}{4}$, $S\frac{1}{2}$ of $NW\frac{1}{4}$, $SW\frac{1}{4}$, $W\frac{1}{2}$ of $SE\frac{1}{4}$;
Sec. 27, lots 1, 2, $W\frac{1}{2}$ of $NE\frac{1}{4}$;
Sec. 28, $NW\frac{1}{4}$ of $NW\frac{1}{4}$;
Sec. 29, $N\frac{1}{2}$, $N\frac{1}{2}$ of $SW\frac{1}{4}$, $SW\frac{1}{4}$ of $SW\frac{1}{4}$, $NW\frac{1}{4}$ of $SE\frac{1}{4}$;
Sec. 30, $S\frac{1}{2}$ of $N\frac{1}{2}$, $S\frac{1}{2}$.

1806.43a.

Secretary.

June 14 1922.

Copy to Federal Power Commission.

JUN 15 1922

The Honorable,

The Secretary of the Interior.

Sir:

In pursuance of Departmental order of April 25, 1912, providing for description according to new surveys of lands included in withdrawals, I recommend the approval of the following order (Power Site Interpretation No. 27) which conforms the description of certain lands included in Power Site Reserve No. 42, Green River, Utah, to the official plats. The area heretofore recorded as withdrawn in the townships described was 9,100 acres, but in terms of the official survey as construed herein is found to be 7,117 acres.

Respectfully,

Geo. Otis Smith

Director.

I concur in the foregoing recommendation.

Commissioner, General Land Office.

WO:FED

June 12, 1922.

LAND CLASSIFICATION BOARD

LAND CLASSIFICATION BOARD

INTERPRETATION NO. 27

of Power Site Reserve No. 42

Green River, Utah.

It is hereby ordered that so much of the order of August 27, 1909 creating Temporary Power Site Withdrawal No. 42, and of July 2, 1910, creating Power Site Reserve No. 42, Green River, Utah, as describes those unsurveyed lands lying west of the river in Ts. 10 and 11 S., R. 18 E., Salt Lake Meridian, be construed in conformity with the partial surveys of said townships accepted by the General Land Office to describe the following tracts:

T. 10 S., R. 18 E., Sec. 22, SE¼ of SE¼;
Sec. 23, lots 1, 2, NE¼ of SW¼, SW¼ of SW¼, NW¼ of SE¼, SE¼ of SE¼;
Sec. 24, lot 4, S½ of SW¼, SW¼ of SE¼;
Sec. 25, lots 1, 2, 3, 4;
Sec. 26, lots 1, 2;
Sec. 27, lots 1, 2, 3, NE¼ of NE¼, SW¼ of NE¼, W½ of SE¼;
Sec. 34, lots 1, 2, 3, W½ of NE¼, NW¼ of SE¼, SE¼ of SE¼;
Sec. 35, lot 1.

T. 11 S., R. 18 E., Sec. 1, lots 1, 2;
Sec. 2, lots 1, 2, 4, 5, SE¼ of NW¼, NW¼ of SE¼, SE¼ of SE¼;
Sec. 10, S½ of S½;
Sec. 11, lots 1, 2, 3, , SE¼ of NE¼, NE¼ of SE¼; SW¼ of SW¼;
Sec. 12, lots 1, 2, 3;
Sec. 14, lot 1;
Sec. 15, lots 1, 2, 3, 4;
Sec. 16, lots 1, 2, 3, 4, W½ of NE¼, SE¼ of SW¼, NW¼ of SE¼;
Sec. 20, lots 1, 2, NE¼ of NE¼, SW¼ of NE¼, NW¼ of SE¼, S½ of SE¼;
Sec. 21, lots 1, 2, 3, 4, 5;

T. 11 S., R. 18 E. (Cont'd) Sec. 22, lot 1;
Sec. 27, lots 1, 2, 3, 4, S½ of NE¼, SW¼ of NW¼, E½ of SE¼;
Sec. 28, lots 1, 2, 3, S½ of NE¼, NW¼ of NW¼, SE¼ of NW¼;
Sec. 34, lot 4, NE¼ of NE¼, SW¼ of NE¼, NE¼ of SW¼, SW¼ of SW¼.

Secretary.

June 28 1922.

Copy to Federal Power Commission.

Secretary.

_____, 1925.

8

OCT 3 - 1922

The Honorable,

The Secretary of the Interior.

Sir:

In pursuance of Departmental order of April 25, 1912, providing for description according to new surveys of lands included in withdrawals, I recommend the approval of the following order (Power Site Interpretation No. 32) which conforms the description of certain lands included in Power Site Reserve No. 191, Fremont River, Utah, to the official plat. The area heretofore recorded as withdrawn in the unsurveyed section of the township described is 3,840 acres, but in terms of the official survey as construed herein is found to be 1,160 acres.

3840
1160
2680

Respectfully,

Geo. Otis Smith

Director.

I concur in the foregoing recommendation.

Commissioner, General Land Office.

JFD:FED
Sept. 30, 1922.

LAND CLASSIFICATION BOARD

The Honorable,

The Secretary of the Interior.

Sir:

In pursuance of Departmental order of April 25, 1922, providing for description according to new surveys of lands included in withdrawals, I recommend the approval of the following order (Power Site Interpretive No. 32) which restores the townships of certain lands included in Power Site Reserve No. 104, Pecos River, Texas, to the official plat. The area heretofore reserved as withdrawn in the unsurveyed section of the township described is 3,520 acres, but in terms of the official survey as resurveyed herein is found to be 1,160 acres.

Respectfully,

Director.

I concur in the foregoing recommendation.

Commissioner, General Land Office.

JFD:KEB
Sept. 30, 1922.

INTERPRETATION NO. 32

of Power Site Reserve No. 191

Fremont River, Utah.

It is hereby ordered that so much of the order of withdrawal of July 26, 1911, creating Power Site Reserve No. 191, Fremont River, Utah, as describes unsurveyed lands in T. 29 S., R. 5 E., S. L. M., be construed in conformity with the survey of said township accepted by the General Land Office to describe the following tracts:

T. 29 S., R. 5 E., Sec. 21, lot 4;
Sec. 22, $S\frac{1}{2}$ of $S\frac{1}{2}$;
Sec. 23, $S\frac{1}{2}$ of $SW\frac{1}{4}$, $SE\frac{1}{4}$;
Sec. 24, $SW\frac{1}{4}$, $W\frac{1}{2}$ of $SE\frac{1}{4}$,
$SE\frac{1}{4}$ of $SE\frac{1}{4}$;
Sec. 25, lots 1 and 2;
Sec. 26, lots 1 and 7, $NE\frac{1}{4}$ of $NE\frac{1}{4}$;
Sec. 27, $N\frac{1}{2}$ of $N\frac{1}{2}$;
Sec. 28, lots 1 and 2, $NE\frac{1}{4}$ of $NE\frac{1}{4}$,
$NE\frac{1}{4}$ of $NW\frac{1}{4}$.

Secretary.

Oct. 14 1922.

Copy to Federal Power Commission.

Copy to Federal Power Commission.

8

JUN 2 - 1923

The Honorable,

The Secretary of the Interior.

Sir:

In pursuance of Departmental order of April 25, 1912, providing for description according to new surveys of lands included in withdrawals, I recommend the approval of the following order (Power Site Interpretation No. 37), which conforms the description of certain lands included in Power Site Reserve No. 42, Green River, Utah, to the official plats. This interpretation involves no change in the area recorded as withdrawn in the described townships.

Respectfully,

Philip T. Smith.

Acting Director.

I concur in the foregoing recommendation.

Commissioner, General Land Office.

NJT:FED
May 29, 1923.

LAND CLASSIFICATION BRANCH

JUN 8 - 1929

The Honorable,

The Secretary of the Interior.

Sir:

In pursuance of Departmental order of April 25, 1928, providing for description according to new surveys of lands heretofore in withdrawals, I recommend the approval of the following order (Power Site Inspiration No. 37), which conforms the description of certain lands included in Power Site Reserve No. 63, Green River, Utah, to the official plats. This interpretation involves no change in the area recorded as withdrawn in the described townships.

Respectfully,

Acting Director.

I concur in the foregoing recommendation.

Commissioner, General Land Office.

May 29, 1929.

INTERPRETATION NO. 37

of Power Site Reserve No. 42

Green River, Utah.

It is hereby ordered that so much of the orders of August 27, 1909, creating Temporary Power Site Withdrawal No. 42, and of July 2, 1910, creating Power Site Reserve No. 42, Green River, Utah, as describes lands in Ts. 17 and 18 S., R. 17 E., Salt Lake Meridian, be construed in conformity with the surveys of said townships accepted by the General Land Office, March 3, 1923, to describe the following lands:

T. 17 S., R. 17 E., Sec. 3, lots 3, 4, 5, 6, 7, SE¼ of NW¼, N½ of SW¼, SE¼ of SW¼, NW¼ of SE¼;
Sec. 4, lots 1, 2, 5, 6, 7, 8, 9, 10, 11, SE¼ of NW¼, NE¼ of SW¼;
Sec. 9, lots 1, 2, 3, 4, 5, SW¼ of NE¼, S½ of SW¼, W½ of SE¼;
Island between Secs. 9 and 10;
Sec. 10, lots 1, 2, 3, 4, E½ of NW¼, NE¼ of SW¼;
Sec. 15, NW¼ of NW¼ (unsurveyed);
Sec. 16, lots 1, 2, 3, 4, 5, 6, 7, 8, 9, 10, 11, 12, NW¼ of NW¼, N½ of SE¼, SW¼ of SE¼;
Sec. 17, S½ of SE¼;
Sec. 19, lots 3, 6, NW¼ of SE¼;
Sec. 20, all (fractional);
Sec. 21, lots 1, 2, 3, 4, NW¼ of NE¼, SE¼ of NW¼, NW¼ of SW¼;
Sec. 29, lots 1, 2, 3, 4, 5, NW¼ of NE¼, NE¼ of NW¼, NE¼ of SW¼, S½ of SW¼;
Sec. 30, lots 1, 4, 7, 8, W½ of NE¼, SE¼ of NE¼, SE¼ of SW¼, W½ of SE¼;
Sec. 31, lots 1, 2, 4, 5, 6, 7, 8, W½ of NE¼, E½ of NW¼, E½ of SW¼, N½ of SE¼, SW¼ of SE¼;
Sec. 32, lots 1, 2, 3, 4, 5, 6, 7, 8, 9, 10, 11, NW¼ of NE¼, SW¼ of SE¼.

T. 18 S., R. 17 E., Sec. 5, lot 4;
Sec. 6, lots 1, 2, 3, 4, 5, 6, 7, 8, 9, 10, 11, SW¼ of NE¼;
Sec. 7, lots 1, 2, 3, 4, 5, 6, 7, 8, 9, NE¼ of NW¼, NW¼ of SE¼;
Sec. 17, S½ of NE¼, NW¼, S½ of SW¼;
Sec. 18, lots 1, 2, 3, 6, 7, 8, 9, 12, 13, 14, SW¼ of NE¼, NE¼ of NW¼, NW¼ of SE¼;
Sec. 19, lots 1, 2, 5, 6, 7, 10, NE¼ of NW¼, NW¼ of SE¼;
Sec. 20, lots 1, 2, W½ of NE¼, SE¼ of NE¼, N½ of NW¼, SW¼ of NW¼, SE¼ of SW¼;
Sec. 29, lots 1, 2, 3, 4, 5, 6, 7, W½ of NE¼, SE¼ of NE¼, NE¼ of NW¼, SE¼ of SW¼, NE¼ of SE¼;
Sec. 30, lots 1, 3, 4, 5, 6, 7, 8, 9, 10, 11, 12, E½ of NW¼, NE¼ of SE¼;
Sec. 31, lots 1, 2, 3, 4, 5, 6, 7, S½ of NE¼, E½ of NW¼, NE¼ of SW¼, N½ of SE¼;
Sec. 32, NW¼ of NW¼, S½ of NW¼, N½ of SW¼, NW¼ of SE¼.

Assistant Secretary.

June 12 1923.

Copy to Federal Power Commission.

JUL 2 - 1924

The Honorable,

The Secretary of the Interior.

Sir:

In pursuance of Departmental order of April 25, 1912, providing for description according to new surveys of lands included in withdrawals, I recommend the approval of the following order (Order of Interpretation No. 50), which conforms the description of certain lands included in Power Site Reserve No. 42, Green River, Utah, to the official plat. This interpretation involves no change in the area recorded as withdrawn in the described township.

Respectfully,

W. C. Mendenhall

Acting Director.

I concur in the foregoing recommendation.

Commissioner, General Land Office.

GJT:FED
July 1, 1924.

LAND CLASSIFICATION BRANCH

INTERPRETATION NO. 50

of Power Site Reserve No. 42.

Green River, Utah.

It is hereby ordered that so much of the orders of August 27, 1909, creating Temporary Power Site Withdrawal No. 42, and of July 2, 1910, creating Power Site Reserve No. 42, Green River, Utah, as describes lands in T. 4 S., R. 25 E., S. L. M., be construed in conformity with the survey of said township accepted by the General Land Office March 28, 1924, to describe the following lands:

Salt Lake Meridian.

T. 4 S., R. 25 E., Every smallest legal subdivision in sections 4 and 5, any portion of which lies within one-fourth of a mile of Green River.
Sec. 6, lots 1, 2, 3, 4, 5, 6, 7, 8, 9, 10, 11, SE¼ of NE¼, NE¼ of SW¼, NW¼ of SE¼.

_____
Secretary.

July 9 1924.

Copy to Federal Power Commission.

Interpretation No. 50.

INTERPRETATION NO. 50

of Power Site Reserve No. 42.

Green River, Utah.

It is hereby ordered that so much of the orders of August 27, 1909, creating Temporary Power Site Withdrawal No. 42, and of July 2, 1910, creating Power Site Reserve No. 42, Green River, Utah, as describes lands in T. 4 S., R. 25 E., S. L. M., be construed in conformity with the survey of said township accepted by the General Land Office March 28, 1924, to describe the following lands:

Salt Lake Meridian.

T. 4 S., R. 25 E., Every smallest legal subdivision in sections 4 and 5, any portion of which lies within one-fourth of a mile of Green River.
Sec. 6, lots 1, 2, 3, 4, 5, 6, 7, 8, 9, 10, 11, SE¼ of NE¼, NE¼ of SE¼, NW¼ of SE¼.

Secretary.

July 9 1924.

Copy to Federal Power Commission.

AUG 5 - 1924

The Honorable,

The Secretary of the Interior.

Sir:

In pursuance of departmental order of April 25, 1912, providing for description according to new surveys of lands included in withdrawals, I recommend the approval of the following order (Power Site Interpretation No. 53) which conforms the description of certain lands in T. 34 S., R. 13 E., S. L. M., included in Power Site Reserve No. 40, Colorado River, Utah, to the official plat. This interpretation involves no change in the area recorded as withdrawn in the described township.

Respectfully,

W. C. Mendenhall

Acting Director.

I concur in the foregoing recommendation.

Commissioner, General Land Office.

LAND CLASSIFICATION BRANCH

INTERPRETATION NO. 53

of Power Site Reserve No. 40

Colorado River, Utah.

It is hereby ordered that so much of the orders of August 13, 1909, creating Temporary Power Site Withdrawal No. 40, and of July 2, 1910, creating Power Site Reserve No. 40, Colorado River, Utah, as describes lands in T. 34 S., R. 13 E., S. L. M., be construed in conformity with the partial survey of said township accepted in the General Land Office April 17, 1924, to describe the following tracts:

Salt Lake Meridian

T. 34 S., R. 13 E., (partly surveyed)
Sec. 21, SE¼;
Sec. 22, SW¼;
Sec. 25, lots 1, 2, 3, 4;
Sec. 26, S½;
Sec. 27, E½, NW¼;
Sec. 28, NE¼;
Sec. 34, lots 1, 2, 3, 4, 5, 6;
Sec. 35, lots 1, 2, 3, 4, NE¼ of NE¼;
Sec. 36, lot 1;
Every smallest legal subdivision in the unsurveyed part of said township, any portion of which lies within one-fourth of a mile of Colorado River, will remain withdrawn in accordance with the terms of the said orders creating Power Site Reserve No. 40, said lands appearing from the said survey to lie within Secs. 13, 24, 25, 33, 34, 35, and 36.

_____
Secretary.

Aug. 21 1924.

Copy to Federal Power Commission.

EXECUTIVE DIVISION
U. S. G. S.
AUG 7 - 1924
RECEIVED

Sec. 24, T. 15 S., R. 23 E., Sec. 21, SW¼;
(partly surveyed) Sec. 22, E½;
Sec. 28, lots 1, 2, 3, 4;
Sec. 29, E½;
Sec. 27, W½, NE¼;
Sec. 33, E½;
Sec. 34, lots 1, 2, 3, 4, W½, E½;
Sec. 35, lots 1, 2, 3, 4, W½ or NE¼;
Sec. 36, lot 1;

Every qualified legal subdivision in the unsurveyed part of said township, any portion of which lies within one-fourth of a mile of Colorado River, will include without known in accordance with the terms of the said order creating Power Site Reserve No. 60, said limits expanding from the said survey to lie within Secs. 19, 24, 25, 26, 34, 35, and 36.

Secretary.

1924.

Copy to Federal Power Commission.

8

AUG 13 1925

The Honorable,

The Secretary of the Interior.

Sir:

In pursuance of departmental order of April 25, 1912, providing for description according to new surveys of lands included in withdrawals, I recommend the approval of the following order (Power Site Interpretation No. 68) which conforms the description as unsurveyed of certain lands in T. 42 S., Rs. 14 and 15 E., and Ts. 41 and 42 S., R. 16 E., S. L. M., in Power Site Reserve No. 122, San Juan River, Utah, to the official plats.

This interpretation involves no change in the unsurveyed area heretofore recorded as withdrawn in this stretch of San Juan River, but approximately 238 acres have been transferred from an unsurveyed to a surveyed description.

Respectfully,

Julian D. Sears

Acting Director.

I concur in the foregoing recommendation.

Commissioner, General Land Office.

NMH:FED
8/10/25.

CONSERVATION BRANCH

AUG 13 1925

The Honorable,

The Secretary of the Interior.

Sir:

In pursuance of departmental order of April 25, 1912, providing for description according to new surveys of lands included in withdrawals, I recommend the approval of the following order (Power Site Interpretation No. 69) which conforms the description as unsurveyed of certain lands in T. 42 S., Rs. 14 and 15 E., and Ts. 41 and 42 S., R. 14 E., S. L. M., in Power Site Reserve No. 122, San Juan River, Utah, to the official plats.

This interpretation involves no change in the unsurveyed area heretofore recorded as withdrawn in this stretch of San Juan River, but approximately 250 acres have been transferred from an unsurveyed to a surveyed description.

Respectfully,

Acting Director.

I concur in the foregoing recommendation.

Commissioner, General Land Office.

MIT:FED
8/10/25.

INTERPRETATION NO. 68

of Power Site Reserve No. 122

San Juan River, Utah.

It is hereby ordered that so much of the orders of March 18, 1910, creating Temporary Power Site Withdrawal No. 122, and of July 2, 1910, creating Power Site Reserve No. 122, San Juan River, Utah, as describes lands in T. 42 S., R. 14 E.; T. 42 S., R. 15 E.; T. 42 S., R. 16 E., S. L. M., be construed in conformity with the survey of said townships accepted in the General Land Office May 20, 1925; and so much of the said orders as describes lands in T. 41 S., R. 16 E., S. L. M., be construed in conformity with the survey of said township accepted in the General Land Office June 24, 1925, to describe the following tracts:

Salt Lake Meridian

T. 42 S., R. 14 E., No lands.

T. 42 S., R. 15 E., No lands.

T. 41 S., R. 16 E., Sec. 1, Lot 1 (portion north of San Juan River), lots 2, 3, 4, S½ of NE¼, NE¼ of SE¼.

T. 42 S., R. 16 E., No lands.

Secretary.

Copy to Federal Power Commission.

Aug. 25, 1925

INTERPRETATION NO. 68

of Power Site Reserve No. 128

San Juan River, Utah.

It is hereby ordered that so much of the orders of March 12, 1910, creating Temporary Power Site Withdrawal No. 128, and of July 8, 1910, creating Power Site Reserve No. 128, San Juan River, Utah, as describes lands in T. 42 S., R. 14 E.; T. 42 S., R. 15 E.; T. 42 S., R. 16 E., S. L. M., be construed in conformity with the survey of said townships accepted in the General Land Office May 20, 1925; and so much of the said orders as describes lands in T. 41 S., R. 16 E., S. L. M., be construed in conformity with the survey of said township accepted in the General Land Office June 24, 1925, to describe the following tracts:

Salt Lake Meridian

T. 42 S., R. 14 E., No lands.

T. 42 S., R. 15 E., No lands.

T. 41 S., R. 16 E., Sec. 1, Lot 1 (portion north of San Juan River), lots 2, 3, 4, S½ of NE¼, NE¼ of SE¼.

T. 42 S., R. 16 E., No lands.

Secretary.

Copy to Federal Power Commission.

D-10-2

Dominick
Tubbs
Stubbs

8

MAY 3 - 1926

The Honorable,

The Secretary of the Interior.

Sir:

In pursuance of departmental order of April 25, 1912, providing for descriptions according to new surveys of lands included in withdrawals, I recommend the approval of the following order (Power Site Interpretation No. 75) which conforms the description of certain lands in Ts. 41 and 42 S., R. 17 E., S. L. M., included in Power Site Reserve No. 122, San Juan River, Utah, to the official plats. This interpretation involves no change in the area recorded as withdrawn in the townships described.

Respectfully,

Geo. Otis Smith

Director.

I concur in the foregoing recommendation.

Commissioner, General Land Office.

NJT:FED
4/29/26

CONSERVATION BRANCH

CONSERVATION RESERVE

INTERPRETATION NO. 75

of Power Site Reserve No. 122

San Juan River, Utah.

It is hereby ordered that so much of the orders of March 18, 1910, creating Temporary Power Site Withdrawal No. 122, and of July 2, 1910, creating Power Site Reserve No. 122, as describes lands on the left (south) side of San Juan River in T. 41 S., R. 17 E., and lands in T. 42 S., R. 17 E., S. L. M., be construed in conformity with the survey of part of T. 41 S., R. 17 E., accepted in the General Land Office March 8, 1926, and the survey of T. 42 S., R. 17 E., accepted in the General Land Office March 10, 1926, to describe the following tracts:

Salt Lake Meridian

T. 41 S., R. 17 E., Sec. 4, lots 4 and 5;
Sec. 6, lots 8, 9, 10, 11, 12, 13, 16;
Sec. 7, lots 2, 3, 6, SW¼ of NE¼;
Sec. 8, lots 4, 5, 6, 7, SE¼ of NE¼;
Sec. 9, lots 5, 6, 7, 8, 9, E½ of NW¼, SE¼ of SW¼;
Sec. 14, lots 8, 9, 10, 11, 12, SW¼ of NW¼, NW¼ of SW¼, SE¼ of SW¼;
Sec. 15, lots 8, 9, 10, 11, E½ of SE¼;
Sec. 16, lots 4, 5, 6, 7, SW¼ of NE¼;
Sec. 22, N½ of N½;
Sec. 23, lots 8, 9, 10, 11, 12, NW¼ of NE¼, E½ of SW¼;
Sec. 24, lots 9, 10, 11, 12, 13, 14, 15, 16, 17, 18;
Sec. 25, lots 2, 3, 4, SW¼ of NE¼, NE¼ of NW¼;
Sec. 26, lots 1, 2, NE¼ of NW¼.

T. 42 S., R. 17 E., No lands affected.

Acting Secretary.

May 8, 1926

Carbon to Federal Power Commission.
Two carbons to General Land Office.

T. 42 S., R. 17 E., No lands affected.

Dominick
Tubbs
Hoyt
Stebbins

8

SEP 24 1926

The Honorable,

The Secretary of the Interior.

Sir:

In pursuance of departmental order of June 29, 1910, providing for recommendations for withdrawals of lands under the act of June 25, 1910 (36 Stat., 847), with such elimination therefrom, or additions thereto as subsequent investigations may justify, I recommend the approval of the following order (Power Site Interpretation No. 81), which describes more adequately certain unsurveyed lands restored to the public domain by Order of Modification and Restoration No. 193, Grand River, Utah. This interpretation involves no change in the area recorded as withdrawn in unsurveyed lands.

Respectfully,

Julian D. Sears

Acting Director.

I concur in the foregoing recommendation.

Commissioner, General Land Office.

CONSERVATION BRANCH

SEP 24 1926

The Honorable,

The Secretary of the Interior.

Sir:

In pursuance of departmental order of June 29, 1910, providing for recommendations for withdrawals of lands under the act of June 25, 1910 (36 Stat., 847), with such eliminations therefrom, or additions thereto as subsequent investigations may justify, I recommend the approval of the following order (Power Site Interpretation No. 61), which describes more adequately certain unsurveyed lands restored to the public domain by Order of Modification and Restoration No. 193, Grand River, Utah. This interpretation involves no change in the area recorded as withdrawn in unsurveyed lands.

Respectfully,

I concur in the foregoing recommendation.

Acting Director.

Commissioner, General Land Office.

CONSERVATION BRANCH

INTERPRETATION NO. 81
of
Order of Modification and Restoration No. 193

Colorado (Grand) River, Utah.

It is hereby ordered that so much of the Order of Modification and Restoration No. 193, approved November 3, 1915, as restores to the public domain lands in T. 26 S., R. 20 E., S. L. M., be construed to describe only the following lands:

Salt Lake Meridian

T. 26 S., R. 20 E., (unsurveyed)	All lands more than one mile from Colorado River.

Acting Secretary.

Oct. 1, 1926

Carbon to Federal Power Commission.
Two carbons to General Land Office.

Acting Secretary.

Carbon to Federal Power Commission.
Two carbons to General Land Office.

Dimmick
Tuttle
Jones
Stebbins

8

NOV 13 1926

The Honorable,

The Secretary of the Interior.

Sir:

In pursuance of departmental order of April 25, 1912, providing for descriptions according to new surveys of lands included in withdrawals, I recommend the approval of the following order (Power Site Interpretation No. 86) which conforms the description of certain lands in T. 4 S., R. 6 W., S. L. M., Wasatch National Forest, Utah, included in Power Site Classification No. 154, South Willow Creek, to the official plat. The area heretofore recorded as withdrawn in the tract described is 80 acres, but in terms of the official survey as construed herein is found to be 58 acres.

Respectfully,

Julian D. Sears

Acting Director.

I concur in the foregoing recommendation.

Commissioner, General Land Office.

NJT:FED
11/10/26

CONSERVATION BRANCH

NOV 13 1928

The Honorable,

The Secretary of the Interior.

Sir:

In pursuance of departmental order of April 25, 1912, providing for descriptions according to new surveys of lands included in withdrawals, I recommend the approval of the following order (Power Site Interpretation No. 86) which conforms the descriptions of certain lands in T. 9 S., R. 6 W., S. L. M., Wasatch National Forest, Utah, included in Power Site Classification No. 194, South Willow Creek, to the official plat. The area heretofore recorded as withdrawn in the tract described is 80 acres, but in terms of the official survey as construed herein is found to be 92 acres.

Respectfully,

Assistant Director.

I concur in the foregoing recommendations.

Commissioner, General Land Office.

MLT:HRD
11/10/26

CONSERVATION BRANCH

INTERPRETATION NO. 86

of Power Site Classification No. 154

South Willow Creek, Utah.

It is hereby ordered that so much of the order of October 25, 1926, creating Power Site Classification No. 154, Utah No. 29, as describes lands in the S½ of NE¼ Sec. 6, T. 4 S., R. 6 W., S. L. M., be construed in conformity with the survey of said township approved by the Surveyor General March 25, 1916, to describe the following tract:

Salt Lake Meridian

T. 4 S., R. 6 W., Sec. 6, lot 2.

Secretary.

Nov. 20, 1926

Carbon to Federal Power Commission.
Carbon to Forest Service.
Two carbons to General Land Office.

Carbon to Federal Power Commission.
Carbon to Forest Service.
Two carbons to General Land Office.

Dinwiddie
Hoyt
Stebbins

8

MAR 22 1927

The Honorable,

The Secretary of the Interior.

Sir:

In pursuance of departmental order of April 25, 1912, providing for descriptions according to new surveys of lands included in withdrawals, I recommend the approval of the following order (Power Site Interpretation No. 95) which conforms the description of certain lands in T. 25 S., R. 21 E., S. L. M., included in Power Site Reserve No. 34, Grand River, Utah, to the official plat. The area heretofore recorded as withdrawn on the right side of Colorado (Grand) River in the township described is 3,600 acres, but in terms of the official survey as construed herein is found to be 1,287 acres.

Respectfully,

Geo. Otis Smith
Director.

CONSERVATION BRANCH

I concur:

Commissioner, General Land Office.

3600
1287
2313

NJT:FED
3/21/27

Dismissed
for
Stella

MAR 22 1927

The Honorable,

The Secretary of the Interior.

Sir:

In pursuance of departmental order of April 25, 1912, providing for descriptions according to new surveys of lands included in withdrawals, I recommend the approval of the following order (Power Site Interpretation No. 95) which conforms the description of certain lands in T. 25 S., R. 21 E., S. L. M., included in Power Site Reserve No. 34, Grand River, Utah, to the official plat: The area heretofore recorded as withdrawn on the right side of Colorado (Grand) River in the township described is 3,600 acres, but in terms of the official survey as construed herein is found to be 1,287 acres.

Respectfully,

Geo. Otis Smith
Director.

I concur:

Commissioner, General Land Office.

NJT:FED
3/21/27

3600
1287
2313

INTERPRETATION NO. 95

of Power Site Reserve No. 34.

Colorado (Grand) River, Utah.

It is hereby ordered that so much of the orders of July 30, 1909, creating Temporary Power Site Withdrawal No. 34, and of July 2, 1910, creating Power Site Reserve No. 34, which are affected by Order of Modification and Restoration No. 193, approved November 3, 1915, as describes unsurveyed lands on the right side of Colorado (Grand) River in T. 25 S., R. 21 E., S. L. M., be construed in conformity with the survey of said township accepted in the General Land Office, November 16, 1926, to describe the following tracts:

Salt Lake Meridian

T. 25 S., R. 21 E., Sec. 22, $S\frac{1}{2}$ of $SE\frac{1}{4}$;
Sec. 23, $SW\frac{1}{4}$ of $SW\frac{1}{4}$;
Sec. 24, lots 5, 6, 7, 8, 9, $SW\frac{1}{4}$ of $NE\frac{1}{4}$, $S\frac{1}{2}$ of $NW\frac{1}{4}$, $NE\frac{1}{4}$ of $SE\frac{1}{4}$;
Sec. 25, lot 7;
Sec. 26, lots 5, 6, 7, 8, 9, 10;
Sec. 27, lots 3, 4, 5, 6, $NW\frac{1}{4}$ of $NE\frac{1}{4}$, $NW\frac{1}{4}$, $W\frac{1}{2}$ of $SW\frac{1}{4}$;
Sec. 28, $E\frac{1}{2}$ of $E\frac{1}{2}$;
Sec. 34, lots 5, 6, 7, 8, 9, $SE\frac{1}{4}$ of $SW\frac{1}{4}$.

Secretary.

April 9, 1927

Carbon to Federal Power Commission.
Two carbons to General Land Office.

INTERPRETATION NO. 95

of Power Site Reserve No. 34.

Colorado (Grand) River, Utah.

It is hereby ordered that so much of the orders of July 30, 1909, creating Temporary Power Site Withdrawal No. 34, and of July 2, 1910, creating Power Site Reserve No. 34, which are effected by Order of Modification and Restoration No. 193, approved November 3, 1915, as describe unsurveyed lands on the right side of Colorado (Grand) River in T. 25 S., R. 21 E., S. L. M., be construed in conformity with the survey of said township accepted in the General Land Office, November 16, 1926, to describe the following tracts:

Salt Lake Meridian.

T. 25 S., R. 21 E., Sec. 22, S½ of SW¼;
Sec. 23, SW¼ of SW¼;
Sec. 24, Lots 5, 6, 7, 8, 9,
SW¼ of NE¼, S½ of NW¼.
NE¼ of SW¼;
Sec. 25, Lot 7;
Sec. 26, Lots 5, 6, 7, 8,
9, 10;
Sec. 27, Lots 3, 4, 5, 6,
NE¼ of NE¼, NW¼.
E½ of SW¼;
Sec. 28, N½ of N½;
Sec. 34, Lots 5, 6, 7, 8, 9,
SE¼ of SW¼.

Secretary.

Carbon to Federal Power Commission.
Two carbons to General Land Office.

8

Dinmuk
Holland
Jones
Stibley

MAY -3 1928

The Honorable,

The Secretary of the Interior.

Sir:

In pursuance of departmental order of April 25, 1912, providing for descriptions according to new surveys of lands included in withdrawals, I recommend the approval of the following order (Power Site Interpretation No. 109) which describes more adequately, in conformity with the official plat, certain lands included in Power Site Reserve No. 122, San Juan River, Utah. This interpretation involves no change in the area recorded as withdrawn in Power Site Reserve No. 122.

Respectfully,

G. O. Smith

Director.

I concur:

_____

Commissioner, General Land Office.

ROH:FED
5/1/28

CONSERVATION BRANCH

MAY -3 1928

The Honorable,

The Secretary of the Interior.

Sir:

In pursuance of departmental order of April 25, 1918, providing for descriptions according to new surveys of lands included in withdrawals, I recommend the approval of the following order (Power Site Interpretation No. 109) which describes more adequately, in conformity with the official plat, certain lands included in Power Site Reserve No. 122, San Juan River, Utah. This interpretation involves no change in the area recorded as withdrawn in Power Site Reserve No. 122.

Respectfully,

Director.

I concur:

Commissioner, General Land Office.

ROH:TED
5/1/28

INTERPRETATION NO. 109
of
Power Site Reserve No. 122

San Juan River, Utah.

It is hereby ordered that so much of the orders of March 18, 1910, creating Temporary Power Site Withdrawal No. 122, San Juan River, Utah, and of July 2, 1910, creating Power Site Reserve No. 122, as describes lands in unsurveyed T. 42 S., R.12 E.; unsurveyed T. 42 S., R. 13 E.; and unsurveyed T. 41 S., R. 14 E., Salt Lake Meridian, be construed in conformity with the surveys of said townships accepted in the General Land Office, November 17, 1927; June 30, 1927; and August 30, 1927, respectively, to describe the following lands:

Salt Lake Meridian

T. 42 S., R. 12 E., No lands.

T. 42 S., R. 13 E., No lands.

T. 41 S., R. 14 E., no lands.

Secretary,

May 12, 1928

Carbon to Federal Power Commission.
Two carbons to General Land Office.

Power Site Interpretation No. 109

INTERPRETATION NO. 109
of
Power Site Reserve No. 122

San Juan River, Utah.

It is hereby ordered that so much of the orders of March 18, 1910, creating Temporary Power Site Withdrawal No. 122, San Juan River, Utah, and of July 2, 1910, creating Power Site Reserve No. 122, as describes lands in unsurveyed T. 42 S., R.12 E.; unsurveyed T. 42 S., R. 13 E.; and unsurveyed T. 41 S., R. 14 E., Salt Lake Meridian, be construed in conformity with the surveys of said townships accepted in the General Land Office, November 17, 1927; June 30, 1927; and August 30, 1927, respectively, to describe the following lands:

Salt Lake Meridian

T. 42 S., R. 12 E., No lands.

T. 42 S., R. 13 E., No lands.

T. 41 S., R. 14 E., no lands.

Secretary,

May 18 1928

Carbon to Federal Power Commission.
Two carbons to General Land Office.

Drimmick
Howard
Jones
Stebler

8

MAY -8 1928

The Honorable,

The Secretary of the Interior.

Sir:

In pursuance of departmental order of April 25, 1912, providing for descriptions according to new surveys of lands included in withdrawals, I recommend the approval of the following order (Power Site Interpretation No. 116) which describes more adequately, in conformity with the official plat, certain lands now included in Temporary Power Site Withdrawal No. 122 and Power Site Reserve No. 122, San Juan River, Utah. This interpretation involves no change in the area recorded as withdrawn in Power Site Reserve No. 122.

Respectfully,

Geo. Otis Smith
Director.

I concur:

Commissioner, General Land Office.

CONSERVATION BRANCH

The Honorable,

The Secretary of the Interior.

Sir:

In pursuance of departmental order of April 25, 1912, providing for descriptions according to new surveys of lands included in withdrawals, I recommend the approval of the following order (Power Site Interpretation No. 116) which describes more adequately, in conformity with the official plat, certain lands now included in Temporary Power Site Withdrawal No. 122 and Power Site Reserve No. 122, San Juan River, Utah. This interpretation involves no change in the area recorded as withdrawn in Power Site Reserve No. 122.

Respectfully,

Director.

I concur:

Commissioner, General Land Office.

INTERPRETATION NO. 116
of
Temporary Power Site Withdrawal No. 122
and
Power Site Reserve No. 122

San Juan River, Utah.

It is hereby ordered that so much of the orders of March 18, 1910, creating Temporary Power Site Withdrawal No. 122, San Juan River, Utah, and of July 2, 1910, creating Power Site Reserve No. 122, as describes lands in unsurveyed T. 41 S., R. 15 E., S. L. M., Utah, be construed in conformity with the survey of said township accepted in the General Land Office, September 6, 1927, to describe the following lands:

Salt Lake Meridian

T. 41 S., R. 15 E., No lands.

Secretary.

May 12, 1928

Carbon to Federal Power Commission.
Two carbons to General Land Office.

INTERPRETATION NO. 116
of
Temporary Power Site Withdrawal No. 122
and
Power Site Reserve No. 122

San Juan River, Utah.

It is hereby ordered that so much of the orders of March 18, 1910, creating Temporary Power Site Withdrawal No. 122, San Juan River, Utah, and of July 2, 1910, creating Power Site Reserve No. 122, as describes lands in unsurveyed T. 41 S., R. 19 E., S. L. M., Utah, be construed in conformity with the survey of said township accepted in the General Land Office, September 6, 1927, to describe the following lands:

Salt Lake Meridian

T. 41 S., R. 19 E., No lands.

Secretary.

February 18, 1928

Carbon to Federal Power Commission.
Two carbons to General Land Office.

8

Dominick
Tuttle
Hoyt

JUN 21 1928

The Honorable,

The Secretary of the Interior.

Sir:

In pursuance of departmental order of April 25, 1912, providing for descriptions according to new surveys of lands included in withdrawals, I recommend the approval of the following order (Power Site Interpretation No. 119), which conforms the description of certain lands in T. 42 S., R. 11 E., S. L. M., included in Temporary Power Site Withdrawal No. 122, and Power Site Reserve No. 122, San Juan River, Utah, to the official plat. This interpretation involves no change in the area recorded as withdrawn in these reserves.

Respectfully,

Julian D. Sears

Acting Director.

I concur:

Commissioner, General Land Office.

NJT:FED
6/20/28

CONSERVATION BRANCH

JUN 21 1928

The Honorable,

The Secretary of the Interior.

Sir:

In pursuance of departmental order of April 25, 1912, providing for descriptions according to new surveys of lands included in withdrawals, I recommend the approval of the following order (Power Site Interpretation No. 119), which conforms the description of certain lands in T. 42 S., R. 11 E., S. L. M., included in Temporary Power Site Withdrawal No. 122, and Power Site Reserve No. 122, San Juan River, Utah, to the official plat. This interpretation involves no change in the area recorded as withdrawn in these reserves.

Respectfully,

Director.

I concur:

Commissioner, General Land Office.

WLT:KMD
6/20/28

DEPARTMENT OF THE INTERIOR

INTERPRETATION NO. 119

of

Power Site Reserve No. 122

San Juan River, Utah.

It is hereby ordered that so much of the order of March 18, 1910, creating Temporary Power Site Withdrawal No. 122, and of July 2, 1910, creating Power Site Reserve No. 122, as describes lands in T. 42 S., R. 11 E., S. L. M., Utah, be construed in conformity with the survey of said township, to describe no lands, for the reason that there are no lands in this township within one-fourth of a mile of either bank of San Juan River as described in the said orders of withdrawal.

Secretary.

June 29, 1928

Carbon to Federal Power Commission.
Two carbons to General Land Office.

INTERPRETATION NO. 119

of

Power Site Reserve No. 122

San Juan River, Utah.

It is hereby ordered that so much of the order of March 18, 1910, creating Temporary Power Site Withdrawal No. 122, and of July 2, 1910, creating Power Site Reserve No. 122, as describes lands in T. 42 S., R. 22 E., S. L. M., Utah, be construed in conformity with the survey of said township, to describe no lands, for the reason that there are no lands in this township within one-fourth of a mile of either bank of San Juan River as described in the said orders of withdrawal.

Secretary.

Copies to Federal Power Commission.
Two copies to General Land Office.

Dinnick
Tubbs
Stabler

8

OCT 11 1928

The Honorable,

The Secretary of the Interior.

Sir:

In pursuance of departmental order of April 25, 1912, providing for descriptions according to new surveys of lands included in withdrawals, I recommend the approval of the following order (Power Site Interpreattion No. 124) which conforms the description of certain lands in T. 4 S., R. 6 W., S. L. M., Wasatch National Forest, Utah, included in Power Site Classification No. 154, South Willow Creek, Utah, to the official plat. The area heretofore recorded as withdrawn in the tract described is 40 acres, but in terms of the official survey as construed herein is found to be 58 acrea.

Respectfully,

Julian D. Sears

Acting Director.

I concur:

Commissioner, General Land Office.

NJT:FED
10/8/28

CONSERVATION BRANCH

OCT 11 1928

The Honorable,

The Secretary of the Interior.

Sir:

In pursuance of departmental order of April 25, 1928, providing for descriptions according to new surveys of lands included in withdrawals, I recommend the approval of the following order (Power Site Interpretation No. 128) which conforms the description of certain lands in T. 4 S., R. 6 W., S. L. M., Wasatch National Forest, Utah, included in Power Site Classification No. 19, South Willow Creek, Utah, to the official plat. The area heretofore recorded as withdrawn in the tract described is 40 acres, but in terms of the official survey as constructed herein is found to be 56 acres.

Respectfully,

I concur:

Acting Director.

Commissioner, General Land Office.

MLT:MED
10/8/28

CONSERVATION BRANCH

INTERPRETATION NO. 124

of Power Site Classification No. 154

South Willow Creek, Utah.

It is hereby ordered that so much of the order of October 25, 1926, creating Power Site Classification No. 154, Utah No. 29, as describes lands in the SE¼ of NW¼, Sec. 6, T. 4 S., R. 6 W., Salt Lake Meridian, be construed in conformity with the survey of said township approved by the Surveyor General March 25, 1916, to describe the following tract:

Salt Lake Meridian

T. 4 S., R. 6 W., Sec. 6, lot 3.

Secretary.

Nov. 4, 1928

Carbon to Federal Power Commission.
Carbon to Forest Service.
2 carbons to General Land Office.

Carbon to Federal Power Commission.
Carbon to Forest Service.
2 carbons to General Land Office.

8

OCT 19 1928

The Honorable,

The Secretary of the Interior.

Sir:

In pursuance of departmental order of April 25, 1912, providing for descriptions according to new surveys of lands included in withdrawals, I recommend the approval of the following order (Power Site Interpretation No. 126) which conforms the description of certain lands in T. 41 S., R. 13 E., S. L. M., Utah, to the official plat. This interpretation involves no change in the area recorded as withdrawn in the township described.

Respectfully,

Julian D. Sears

Acting Director.

I concur:

Commissioner, General Land Office.

ROH:FED
10/17/28

CONSERVATION BRANCH

OCT 19 1928

The Honorable,

The Secretary of the Interior.

Sir:

In pursuance of departmental order of April 25, 1912, providing for descriptions according to new surveys of lands included in withdrawals, I recommend the approval of the following order (Power Site Interpretation No. 126) which conforms the description of certain lands in T. 41 S., R. 13 E., S. L. M., Utah, to the official plat. This interpretation involves no change in the area recorded as withdrawn in the township described.

Respectfully,

Acting Director.

I concur:

Commissioner, General Land Office.

ROH:FED
10/17/28

INTERPRETATION NO. 126
of
Temporary Power Site Withdrawal No. 122
and
Power Site Reserve No. 122

San Juan River, Utah.

It is hereby ordered that so much of the orders of March 18, 1910, creating Temporary Power Site Withdrawal No. 122, and of July 2, 1910, creating Power Site Reserve No. 122, as describes lands in T. 41 S., R. 13 E., S. L. M., Utah, be construed in conformity with the plat of survey accepted in the General Land Office June 7, 1928, to describe the following tracts:

Salt Lake Meridian, Utah

T. 41 S., R. 13 E., Sec. 1, lots 1, 2, 3, and 4;
Sec. 2, fractional N½;
Sec. 3, lots 1, 2, 3, 4, SE¼ of NE¼, SW¼ of NW¼;
Sec. 4, fractional N½;
Sec. 5, fractional N½;
Sec. 6, all;
Sec. 7, W½ of NE¼, fractional W½;
Sec. 18, lots 1 and 2.

Secretary.

Dec. 4 1928

Carbon to Federal Power Commission.
Two carbons to General Land Office.

Power Site Interpretation No. 125

INTERPRETATION NO. 125
of
Temporary Power Site Withdrawal No. 122
and
Power Site Reserve No. 122

San Juan River, Utah.

It is hereby ordered that so much of the orders of March 16, 1910, creating Temporary Power Site Withdrawal No. 122, and of July 2, 1910, creating Power Site Reserve No. 122, as describe lands in T. 41 S., R. 13 E., S. L. M., Utah, be construed in conformity with the plat of survey accepted in the General Land Office June 7, 1922, to describe the following tracts:

Salt Lake Meridian, Utah

T. 41 S., R. 13 E., Sec. 1, lots 1, 2, 3, and 4;
Sec. 2, fractional NE¼;
Sec. 3, lots 1, 2, 3, 4,
SE¼ of NE¼, SE¼ of NW¼;
Sec. 4, fractional N½;
Sec. 5, fractional N½;
Sec. 6, all;
Sec. 7, W½ of NE¼, fractional W½;
Sec. 18, lots 1 and 2.

Secretary.

Carbon to Federal Power Commission.
Two carbons to General Land Office.

8

Dimock
Nielsen
Jones
Northrop

MAR 14 1929

The Honorable,

The Secretary of the Interior.

Sir:

In pursuance of departmental order of April 25, 1912, providing for descriptions according to new surveys of lands included in withdrawals, I recommend the approval of the following order (Power Site Interpretation No. 132) which describes more accurately, in conformity with the official plat, certain lands now included in Power Site Reserve No. 34 and Order of Modification and Restoration No. 193, Colorado River, Utah. This interpretation involves no change in the area described as withdrawn in the township described.

Respectfully,

Julian D. Sears

Acting Director.

I concur:

Commissioner, General Land Office.

ROH:FED
3/12/29

CONSERVATION BRANCH

CONSERVATION BRANCH

MAR 14 1929

The Honorable,

The Secretary of the Interior.

Sir:

In pursuance of departmental order of April 25, 1918, providing for descriptions according to new surveys of lands included in withdrawals, I recommend the approval of the following order (Power Site Interpretation No. 132) which describes more accurately, in conformity with the official plat, certain lands now included in Power Site Reserve No. 3½ and Order of Modification and Restoration No. 197, Colorado River, Utah. This interpretation involves no change in the area described as withdrawn in the township described.

Respectfully,

Acting Director.

I concur:

Commissioner, General Land Office.

ROH:FED
3/15/29

POWER SITE INTERPRETATION NO. 132

of

Power Site Reserve No. 34.

Colorado River, Utah.

It is hereby ordered that so much of the orders of July 30, 1909, creating Temporary Power Site Reserve No. 34, and of July 2, 1910, creating Power Site Reserve No. 34, as modified by Order of Modification and Restoration No. 193, approved by the President November 3, 1915, as describes lands in T. 29 S., R. 20 E., S. L. M., Utah, be construed in conformity with the plat of survey of said township accepted in the General Land Office December 31, 1928, to describe the following lands:

Salt Lake Meridian, Utah.

T. 29 S., R. 20 E., Sec. 6, lots 2 to 15, incl.;
Sec. 7, lot 1, NE¼ of NW¼.

Secretary.

March 23, 1929

Carbon to Federal Power Commission.
Two carbons to General Land Office.

POWER SITE INTERPRETATION NO. 132

of

Power Site Reserve No. 4.

Colorado River, Utah.

It is hereby ordered that so much of the orders of July 30, 1909, creating Temporary Power Site Reserve No. 4, and of July 2, 1910, creating Power Site Reserve No. 4, as modified by Order of Modification and Restoration No. 193, approved by the President November 3, 1913, as describes lands in T. 29 S., R. 20 E., S. L. M., Utah, be construed in conformity with the plat of survey of said township accepted in the General Land Office December 31, 1928, to describe the following lands:

Salt Lake Meridian, Utah.

T. 29 S., R. 20 E., Sec. 6, Lots 2 to 15, incl.;
Sec. 7, Lot 1, NE¼ of NW¼.

Secretary.

Carbon to Federal Power Commission.
Two carbons to General Land Office.

Cummings
Holland
Jones
Dobbs

MAY 21 1929

The Honorable,

The Secretary of the Interior.

Sir:

In pursuance of departmental order of April 25, 1912, providing for description according to new surveys of lands included in withdrawals, I recommend the approval of the following order (Power Site Interpretation No. 133), which describes more adequately, in conformity with the official plat, certain lands now included in Power Site Reserve No. 34 as modified by Order of Modification and Restoration No. 193, Colorado River, Utah. The area heretofore recorded as withdrawn in the township described is 8,000 acres, but in terms of the official survey as construed herein is found to be 4,280 acres.

Respectfully,

W. C. Mendenhall

Acting Director.

I concur:

Commissioner, General Land Office.

CONSERVATION BRANCH

ROH:LLC
5/20/29

CONSERVATION BUREAU

POWER SITE INTERPRETATION NO. 133

of

Temporary Power Site Reserve No. 34

and

Power Site Reserve No. 34

Colorado River (Grand River), Utah.

It is hereby ordered that so much of the orders of July 30, 1909, creating Temporary Power Site Reserve No. 34 and of July 2, 1910, creating Power Site Reserve No. 34, Grand River, Utah, as modified by executive order of November 3, 1915, as describes lands in T. 26 S., R. 21 E., S. L. M., Utah, be construed in conformity with the partial survey of said township accepted in the General Land Office February 25, 1929, to describe the following lands:

Salt Lake Meridian

T. 26 S., R. 21 E., Sec. 3, lots 1,2,3,9,10,11,12, SW¼SE¼;
Sec. 5, lots 4,5,6,9,10,11,12, SW¼NE¼, SE¼NW¼, E½SW¼;
Sec. 6, lots 1-12, inclusive, SE¼NW¼, SE¼SE¼;
Sec. 7, lot 1,2,3,4,5,6,7, E½E½, SE¼NE¼, NW¼SE¼;
Sec. 8, lots 1-6, inclusive;
Sec. 9, SE¼SE¼;
Sec.10, lots 1-12, inclusive; NE¼SE¼, SW¼SE¼;
Sec.11, lots 4 and 5;
Sec.15, Frl. W½

ROH:LLC
5/18/29

POWER SITE CLASSIFICATION NO. 137

of

Temporary Power Site Reserve No. 3

and

Power Site Reserve No. 3

Colorado River (Grand River), Utah.

It is hereby ordered that so much of the orders of July 30, 1909, creating Temporary Power Site Reserve No. 3 and of July 2, 1910, creating Power Site Reserve No. 3, Grand River, Utah, as modified by executive order of November 5, 1913, as describes lands in T. 26 S., R. 24 E., S. L. M., Utah, be restored to entry with the general mining or coal provisions reserved in the General Land Office February 25, 1909, be described the following lands

Salt Lake Meridian

T. 26 S., R. 24 E., Sec. 3, lots 1,2, 6,9,10,11,12;
Sec. 9, lots 6,7,8,9,10,11,12;
Sec. 10, lots 1-12, inclusive,
Sec. 11, lots 1,2,3,4,5,6,7, NE¼,
Sec. 12, lots 1-4, inclusive;
Sec. 13, NW¼;
Sec.10, lots 1-12, inclusive;
Sec.11, lots 5 and 8;
Sec.15, Tract 44

ROH:LHC
5/18/29

T. 26 S., R. 21 E., Sec.16, lots 1-7 inclusive; SE¼SW¼, NW¼SE¼;
Sec.17, lots 1-9 inclusive;
Sec.18, lots 1-3 inclusive; E½E½, SW¼NE¼;
Sec.19, lots 1-5, inclusive; NE¼SW¼;
Sec.20, lots 1-6, inclusive; SE¼NW¼;
Sec.21, Frl. N½, NE¼SE¼;
Sec.22, NW¼, NW¼SW¼;
Sec.30, lots 1-7, inclusive; NE¼SW¼;
Sec.31, lots 1-7, inclusive; SW¼NW¼, E½SW¼.

Secretary.

May 27, 1929

Carbon to Federal Power Commission
Two carbons to General Land Office.

D-10-8

Cummings
Hellaut
Jones
Stabler

8

FEB -8 1930

The Honorable,

The Secretary of the Interior.

Sir:

In pursuance of departmental order of April 25, 1912, providing for descriptions according to new surveys of lands included in withdrawals, I recommend the approval of the following order (Power Site Interpretation No. 141) which describes more adequately in conformity with the official plat, certain lands in T. 41 S., R. 12 E., S. L. M., Utah, now included in Power Site Reserve No. 122, San Juan River, Utah. This order involves no change in the area of lands withdrawn in Power Site Reserve No. 122.

Respectfully,

Geo. Otis Smith

Director.

I concur:

Commissioner, General Land Office.

CONSERVATION BRANCH

ROH:LLC
1/31/30



BOH:LLC
I/ZI/30

INTERPRETATION NO. 141
of
Temporary Power Site Reserve No. 122
and
Power Site Reserve No. 122.

San Juan River, Utah.

It is hereby ordered that so much of the orders of March 13, 1910, creating Temporary Power Site Reserve No. 122, and July 2, 1910, creating Power Site Reserve No. 122, San Juan River, Utah, as describes lands in T. 41 S., R. 12 E., S. L. M., be construed, in conformity with plat of survey of said township accepted in the General Land Office, August 28, 1929, to describe the following lands:

Salt Lake Meridian, Utah

In Temporary Power Site Reserve No. 122
and Power Site Reserve No. 122.

T. 41 S., R. 12 E., Sec. 1, lots 5, 6, SE¼ of NE¼, W½ of SE¼;
Sec. 11, SE¼ of SE¼;
Sec. 12, lots 1, 2, 3, SE¼ of NE¼, NW¼ of SW¼, S½ of SW¼, SW¼ of SE¼;
Sec. 13, All;
Sec. 14, NE¼ of NE¼, E½ of E½, lots 1 - 3, inclusive;
Sec. 15, lots 1, 2, 3, 4, SE¼ of SW¼, SW¼ of SE¼;
Sec. 16, lots 1, 2, 3, SW¼ of SW¼;
Sec. 17, lots 1, 2, 3, 4, 5, SW¼ of NE¼, SE¼ of NW¼, E½ of SW¼, W½ of SE¼;
Sec. 18, All;

T. 41 S., R. 12 E., (continued)
Sec. 19, E½ of NE¼;
Sec. 20, lots 1 - 10, inclusive, N½ of NE¼, NE¼ of NW¼, NW¼ of SW¼, SW¼ of SE¼;
Sec. 21, Frl. N½, Frl. N½ of S½, S½ of SW¼;
Sec. 22, Frl. N½, N½ of SW¼, SE¼;
Sec. 23, W½ of NW¼;
Sec. 24, NE¼ of NE¼.

Area 4,361 acres.
L. M. B.
2/6/39

Secretary

Feb. 13, 1930

Two carbons to General Land Office.
Carbon to Federal Power Commission.

ROH:LLC
1/31/30

8

Robbins
Hillary
Jones
Nothop

OCT -6 1930

The Honorable,

The Secretary of the Interior.

Sir:

In pursuance of departmental order of April 25, 1912, providing for descriptions according to new surveys of lands included in withdrawals, I recommend the approval of the following order (Power-Site Interpretation No. 156) which conforms the description of certain lands in Ts. 25 and 26 S., R. 20 E., Salt Lake Meridian, Utah, included in Power-Site Reserve No. 34 and Power-Site Classification No. 189, to the official plats.

Respectfully,

Geo. Otis Smith

Director.

I concur:

Commissioner, General Land Office.

CONSERVATION BRANCH

ROH:GR
10/1/30

RCH:GR

Robbins

INTERPRETATION NO. 156
of
Power-Site Reserve No. 34
and
Power-Site Classification No. 189

Colorado River, Utah

It is hereby ordered that so much of the order of July 30, 1909, creating Temporary Power Site Reserve No. 34, and of July 2, 1910, creating Power-Site Reserve No. 34, as modified by Power-Site Restoration No. 193, approved November 3, 1915, as describes lands in T. 26 S., R. 20 E., S. L. M., Utah, be construed in accordance with plat of survey accepted in the General Land Office July 7, 1930, to describe the following lands:

Salt Lake Meridian

T. 26 S., R. 20 E., Sec. 1, lots 8, 9, 10, 11, 12, 13, 14;
Sec. 12, lots 1, 2, 3, SW¼ of NE¼, NE¼ of SE¼, S½ of SE¼;
Sec. 13, lots 1, 2, 3, 4, N½ of NE¼;
Sec. 24, lots 1, 2, 3, 4, W½ of NE¼, SE¼ of NW¼, SE¼ of SE¼;
Sec. 25, lots 1, 2, 3, E½ of NE¼, NW¼ of SE¼;
Sec. 36, lots 1, 2, 3, 4, E½ of SE¼.

It is hereby ordered that so much of the order of October 18, 1927, creating Power-Site Classification No. 189, as describes lands in T. 25 S., R. 20 E., S. L. M., Utah, be construed in conformity with plat of survey accepted in the General Land Office July 1, 1930, to describe the following lands:

Salt Lake Meridian

T. 25 S., R. 20 E. (no lands).

Secretary

Oct. 10, 1930

Carbon to Federal Power Commission
Two carbons to General Land Office

ROH:GR
10/1/30

Carbon to Federal Power Commission
Two carbons to General Land Office

ROH:GH
10/1/30

8

UNITED STATES

DEPARTMENT OF THE INTERIOR

GEOLOGICAL SURVEY

WASHINGTON

JAN 28 1932

The Honorable,

The Secretary of the Interior.

Sir:

In pursuance of departmental order of April 25, 1912, providing for descriptions according to new surveys of lands included in withdrawals, I submit the attached order (Power-Site Interpretation No. 177, Utah) which describes more adequately, in conformity with the official plat certain lands now included in Power-Site Classification No. 104, Utah No. 17, and in Power-Site Classification No. 194, Utah No. 31.

The area heretofore recorded as withdrawn in this township is 3,747 acres but in terms of the official survey as construed herein is found to be 1,847 acres. I recommend the approval of this order.

Respectfully,

W. C. Mendenhall

Director.

I concur.

Commissioner, General Land Office.

ROH:MJM
1/26/32

Mellinger
Hazard
Jones
Stahl

CONSERVATION BRANCH

UNITED STATES

DEPARTMENT OF THE INTERIOR

GEOLOGICAL SURVEY

WASHINGTON

8

JAN 28 1932

The Honorable,

The Secretary of the Interior.

Sir:

In pursuance of departmental order of April 25, 1912, providing for descriptions according to new surveys of lands included in withdrawals, I submit the attached order (Power-Site Interpretation No. 177, Utah) which describes more adequately, in conformity with the official plat certain lands now included in Power-Site Classification No. 108, Utah No. 17, and in Power-Site Classification No. 191, Utah No. 31.

The area heretofore recorded as withdrawn in this township is 3,787 acres but in terms of the official survey as constructed herein is found to be 1,847 acres. I recommend the approval of this order.

Respectfully,

W. C. Mendenhall

Director.

I concur.

Commissioner, General Land Office.

RON:MJM
1/25/32

CONSERVATION BRANCH

Milling
Hyeaung
Jones

INTERPRETATION No. 177
of
Power-Site Classifications Nos. 104 and 194

American Fork and Provo River, Utah.

So much of the orders of May 29, 1925, creating Power-Site Classification No. 104, and of November 22, 1927, creating Power-Site Classification No. 194 as describes lands in T. 4 S., R. 3 E., Salt Lake Meridian, is hereby construed in conformity with the survey of said township approved July 30, 1931, to describe the following lands:

Salt Lake Meridian

In Power-Site Classification No. 104 -

T. 4 S., R. 3 E., Sec. 5, lots 1 - 9 inc., SW¼ NE¼, SE¼ NW¼, W½ SE¼;
Sec. 6, lot 7;
Sec. 7, E½ NE¼, SW¼ NE¼, E½ SW¼, SE¼;
Sec. 8, NW¼ NE¼, NW¼, N½ SW¼, SW¼ SW¼;
Sec. 18, lots 1, 2, 3, 4, NE¼, E½ W½, NW¼ SE¼;
Sec. 19, Fractional W½.

In Power-Site Classification No. 194 -

T. 4 S., R. 3 E., No lands.

Secretary

Feb. 6, 1932

Carbon to Federal Power Commission.
Two carbons to General Land Office.

ROH/MJM
1/26/32

UNITED STATES
DEPARTMENT OF THE INTERIOR

INTERPRETATION No. 177
of
Power-Site Classifications Nos. 108 and 198
American Fork and Provo River, Utah.

So much of the orders of May 29, 1925, creating Power-Site Classification No. 108, and of November 22, 1927, creating Power-Site Classification No. 198 as describes lands in T. 4 S., R. 3 E., Salt Lake Meridian, is hereby construed in conformity with the survey of said township approved July 30, 1931, to describe the following lands:

Salt Lake Meridian

In Power-Site Classification No. 108 -

T. 4 S., R. 3 E., Sec. 5, lots 1 - 9 inc.,
SW¼ NW¼, SW¼ NW¼,
W½ SW¼;
Sec. 6, lot 7;
Sec. 7, W½ NW¼, SW¼ NW¼,
W½ SW¼, SW¼;
Sec. 8, NW¼ NW¼, NW¼, W½ SW¼,
SW¼ SW¼;
Sec. 18, lots 1, 2, 3, 4, NW¼,
W½ W½, NW¼ SW¼;
Sec. 19, Fractional W½.

In Power-Site Classification No. 198 -

T. 4 S., R. 3 E., No lands.

Secretary

July 6, 1932.

Carbon to Federal Power Commission.
Two carbons to General Land Office.

ROH:WJM
1/5p/32

6

UNITED STATES
DEPARTMENT OF THE INTERIOR
GEOLOGICAL SURVEY
WASHINGTON

Robbins
Holland
Jones

FEB -9 1932

The Honorable,

The Secretary of the Interior.

Sir:

In pursuance of departmental order of April 25, 1912, providing for descriptions according to new surveys of lands included in withdrawals, I submit the attached order (Power-Site Interpretation No. 181, Utah), which describes more adequately, in conformity with the official plats, certain lands now included in Power-Site Reserve No. 34, Utah. I recommend the approval of this order which involves no change in the area recorded as withdrawn in the township hereinafter described.

Respectfully,

W. C. Mendenhall

Director.

I concur.

Commissioner, General Land Office.

CONSERVATION BRANCH

UNITED STATES
DEPARTMENT OF THE INTERIOR
GEOLOGICAL SURVEY
WASHINGTON

FEB -9 1932

The Honorable,

The Secretary of the Interior.

Sir:

In pursuance of departmental order of April 25, 1912, providing for descriptions according to new surveys of lands included in withdrawals, I submit the attached order (Power-Site Interpretation No. 181, Utah), which describes more adequately, in conformity with the official plats, certain lands now included in Power-Site Reserve No. 34, Utah. I recommend the approval of this order which involves no change in the area recorded as withdrawn in the township hereinafter described.

Respectfully,

Director.

I concur.

Commissioner, General Land Office.

CONSERVATION BRANCH

Robbins
Hillard
Jones

INTERPRETATION NO. 151
of
Power-Site Reserve No. 34

Colorado River, Utah

So much of the orders of July 30, 1909, creating temporary Power-Site Reserve No. 34, and July 2, 1910, creating Power-Site Reserve No. 34, as modified by the order of November 3, 1915, as describes lands in T. 27 S., R. 21 E., Salt Lake Meridian is hereby construed in conformity with the survey of said township (Group 176) approved March 25, 1931, to describe the following lands:

Salt Lake Meridian

T. 27 S., R. 21 E., Sec. 6, all;
Sec. 7, lots 1, 2, 3, 4, 5, W½ NE¼, NE¼ SW¼.

Secretary

Feb. 15, 1932

Carbon to Federal Power Commission
Two carbons to General Land Office

UNITED STATES
DEPARTMENT OF THE INTERIOR
GEOLOGICAL SURVEY
WASHINGTON

INTERPRETATION NO. 181
of
Power-Site Reserve No. 7½
Colorado River, Utah

So much of the orders of July 20, 1909, creating temporary Power-Site Reserve No. 7½, and July 2, 1910, creating Power-Site Reserve No. 7½, as modified by the order of November 3, 1915, as describes lands in T. 27 S., R. 21 E., Salt Lake Meridian is hereby construed in conformity with the survey of said township (Group 176) approved March 25, 1911, to describe the following lands:

Salt Lake Meridian

T. 27 S., R. 21 E., Sec. 6, all;
Sec. 7, lots 1, 2, 3, 4,
5, W½ NE¼, NW¼ SW¼.

Secretary

Carbon to Federal Power Commission
Two carbons to General Land Office

Black
Hueman
Hoyt

UNITED STATES
DEPARTMENT OF THE INTERIOR
GEOLOGICAL SURVEY
WASHINGTON

8

AUG -1 1932

The Honorable,

The Secretary of the Interior.

Sir:

In pursuance of departmental order of April 25, 1912, providing for descriptions according to new surveys of lands included in withdrawals, I submit the attached order (Power-Site Interpretation No. 187, Utah) which describes more adequately, in conformity with the official plat, certain lands now included in Power-Site Reserve No. 732, Utah.

The area heretofore recorded as withdrawn in the township described is unchanged.

Respectfully,

W. C. Mendenhall

Director.

I concur.

Commissioner, General Land Office.

ROH:VBB
July 29, 1932

CONSERVATION BRANCH

CONSERVATION BRANCH

UNITED STATES

DEPARTMENT OF THE INTERIOR

GEOLOGICAL SURVEY

WASHINGTON

AUG - 1 1932

The Honorable,

The Secretary of the Interior.

Sir:

In pursuance of departmental order of April 25, 1912, providing for descriptions according to new surveys of lands included in withdrawals, I submit the attached order (Power-Site Interpretation No. 187, Utah) which describes more adequately, in conformity with the official plat, certain lands now included in Power-Site Reserve No. 732, Utah.

The area heretofore reserved as withdrawn in the township described is unchanged.

Respectfully,

Director.

I concur.

Commissioner, General Land Office.

ROH:VBB
July 29, 1932

CONSERVATION BRANCH

CONSERVATION BRANCH

Black
Heaven
Hoyt

UNITED STATES
DEPARTMENT OF THE INTERIOR
GEOLOGICAL SURVEY

INTERPRETATION NO. 167
of
Power-Site Reserve No. 732

Green River, Utah

So much of the order of December 27, 1919, creating Power-Site Reserve No. 732 as describes lands either surveyed or unsurveyed in Sec. 30, T. 4 S., R. 24 E., Salt Lake Meridian is hereby construed in conformity with the partial survey of said township, approved by the Acting Assistant Commissioner of the General Land Office on July 14, 1931, to describe the following lands:

Salt Lake Meridian

T. 4 S., R. 24 E., Sec. 30, lots 1 to 13, inclusive, SW¼NW¼, N½SW¼, and entire unsurveyed portion.

Secretary

Aug. 8, 1932

Carbon to Federal Power Commission.
Two carbons to General Land Office.

Black
Hennig
Tubbs
Stetler

8

UNITED STATES
DEPARTMENT OF THE INTERIOR
GEOLOGICAL SURVEY
WASHINGTON

SEP 26 1932

The Honorable,

The Secretary of the Interior.

Sir:

In pursuance of departmental order of April 25, 1912, providing for descriptions according to new surveys of lands included in withdrawals, I submit the attached order (Power-Site Interpretation No. 201, Utah) which describes more adequately, in conformity with the official plats, certain lands now included in Power-Site Reserve No. 34, Utah.

The area heretofore recorded as withdrawn in these townships is 8,700 acres but in terms of the official surveys as construed herein is found to be 2,397 acres.

I recommend the approval of this order.

Respectfully,

Julian D. Sears

Acting Director.

I concur.

Commissioner, General Land Office.

CONSERVATION BRANCH

UNITED STATES

DEPARTMENT OF THE INTERIOR

GEOLOGICAL SURVEY

WASHINGTON

SEP 26 1932

The Honorable,

The Secretary of the Interior.

Sir:

In pursuance of departmental order of April 25, 1912, providing for descriptions according to new surveys of lands included in withdrawals, I submit the attached order (Power-Site Interpretation No. 201, Utah) which describes more adequately, in conformity with the official plats, certain lands now included in Power-Site Reserve No. 9, Utah.

The area heretofore recorded as withdrawn in these townships is 2,700 acres but in terms of the official surveys as construed herein is found to be 2,797 acres.

I recommend the approval of this order.

Respectfully,

Acting Director.

1 enclosure.

Commissioner, General Land Office.

Black
Nuttall
Tubbs
Stable

INTERPRETATION NO. 201
of
Power-Site Reserve No. 34

Colorado River, Utah

So much of the order of July 30, 1909, creating Temporary Power-Site Withdrawal No. 34 and of July 2, 1910, creating Power-Site Reserve No. 34 as modified by the orders of November 3, 1915 and February 21, 1917, as describes unsurveyed lands in Ts. 24 S. and 25 S., R. 22 E., Salt Lake Meridian, is hereby construed in conformity with the survey of T. 24 S., R. 22 E. and the partial survey of T. 25 S., R. 22 E. (Group 189) both approved December 3, 1931, to describe the following lands:

Salt Lake Meridian

T. 24 S., R. 22 E., Sec. 25, lots 1 to 7, incl., NE¼ SW¼;
Sec. 26, lots 1 to 9, incl.;
Sec. 27, lots 1 to 8, incl., N½ SW¼;
Sec. 28, lots 1 and 2;
Sec. 32, lots 1 and 2;
Sec. 33, lots 1 to 11, incl., SE¼ NE¼, NW¼ SE¼;
Sec. 34, NW¼ NW¼;
Sec. 35, lot 1;
Sec. 36, lots 1 and 2;

Power-Site Interpretation No. 201 - 2

UNITED STATES
DEPARTMENT OF THE INTERIOR
GEOLOGICAL SURVEY
WASHINGTON

SEP 26 1939

INTERPRETATION No. 201
of
Power-Site Reserve No. 34

Colorado River, Utah

So much of the order of July 30, 1909, creating Temporary Power-Site Withdrawal No. 34 and of July 2, 1910, creating Power-Site Reserve No. 34 as modified by the orders of November 3, 1915 and February 21, 1917, as describes unsurveyed lands in Ts. 24 S. and 25 S., R. 22 E., Salt Lake Meridian, is hereby construed in conformity with the survey of T. 24 S., R. 22 E. and the partial survey of T. 25 S., R. 22 E. (Group 189) both approved December 3, 1931, to describe the following lands:

Salt Lake Meridian

T. 24 S., R. 22 E., Sec. 25, lots 1 to 7, incl.,
NE¼ SW¼;
Sec. 26, lots 1 to 9, incl.;
Sec. 27, lots 1 to 8, incl.,
N½ SW¼;
Sec. 28, lots 1 and 2;
Sec. 32, lots 1 and 2;
Sec. 33, lots 1 to 11, incl.,
SE¼ NE¼, NW¼ SE¼;
Sec. 34, NW¼ NW¼;
Sec. 35, lot 1;
Sec. 36, lots 1 and 2;

Black
Holland
Jones
Stabler

UNITED STATES
DEPARTMENT OF THE INTERIOR
GEOLOGICAL SURVEY
WASHINGTON

T. 25 S., R. 22 E., Sec. 5, lots 4, 8, 9, 10;
Sec. 8, lots 3, 4, 5, NW¼ SE¼;
Sec. 9, lots 5, 6, 7, 8, 9, SE¼ SE¼;
Sec. 10, lots 8, 9, and 10;
Sec. 15, lot 2;
Sec. 16, lots 5, 6, 7, 8, 9;
Sec. 17, lots 5, 6, 7, 8, SE¼ NE¼, NE¼ SW¼;
Sec. 18, SE¼ SE¼;
Sec. 19, lots 5, 6, 11, 12, 14;
Sec. 20, lot 2.

This order does not affect the surveyed lands in T. 25 S., R. 22 E., withdrawn in Power-Site Reserve No. 34 as modified by order of February 21, 1917.

Secretary

Carbon to Federal Power Commission.
Two carbons to General Land Office.

EOH:VEB
Sept. 22, 1932

Commissioner, General Land Office.

EOH:VEB
November 26, 1932.

CONSERVATION BRANCH
RECEIVED NOV 28 1932

Secretary

Carbon to Federal Power Commission.
Two carbons to General Land Office.

MEH:VAB
Sept. 22, 1932

Black
Hillman
Jones
Stabler

5

UNITED STATES
DEPARTMENT OF THE INTERIOR
GEOLOGICAL SURVEY
WASHINGTON

DEC -1 1932

The Honorable,

The Secretary of the Interior.

Sir:

In pursuance of departmental order of April 25, 1912, providing for descriptions according to new surveys of lands included in withdrawals, I recommend the approval of the following order (Power-Site Interpretation No. 202, Utah) which describes more adequately, in conformity with the official plats, certain lands now included in Power-Site Reserve No. 122), San Juan River, Utah. This interpretation involves no change in the area recorded as withdrawn in the township described.

Respectfully,

W. C. Mendenhall

Director.

I concur.

Commissioner, General Land Office.

ROH:VBB
November 28, 1932.

CONSERVATION BRANCH

UNITED STATES

DEPARTMENT OF THE INTERIOR

GEOLOGICAL SURVEY

WASHINGTON

DEC - 1 1932

The Honorable,

The Secretary of the Interior.

Sir:

In pursuance of departmental order of April 25, 1912, providing for descriptions according to new surveys of lands included in withdrawals, I recommend the approval of the following order (Power-Site Interpretation No. 202, Utah) which describes more adequately, in conformity with the official plats, certain lands now included in Power-Site Reserve No. 122), San Juan River, Utah. This interpretation involves no change in the area recorded as withdrawn in the township described.

Respectfully,

W. C. Mendenhall

Director.

I concur.

Commissioner, General Land Office.

ROH:VBB

November 28, 1932.

Block
Kellaud
Jones
Stebbins

UNITED STATES
DEPARTMENT OF THE INTERIOR
GEOLOGICAL SURVEY
WASHINGTON

INTERPRETATION No. 202

of

Power-Site Reserve No. 122 -

San Juan River, Utah.

So much of the orders of March 18, 1910, creating Temporary Power-Site Withdrawal No. 122 and of July 2, 1910, creating Power-Site Reserve No. 122 as describes lands in T. 40 S., R. 17 E, Salt Lake Meridian, is hereby construed in conformity with the survey of said township (Group 191) approved, March 23, 1932, to describe the following lands:

Salt Lake Meridian.

T. 40 S., R. 17 E., sec. 31, lots 5, 12, 13, 14, and 15.

_____
Secretary.

Dec. 19, 1932

Carbon to Federal Power Commission.
Two carbons to General Land Office.
ROH:VBB
November 28, 1932.

Blank
Reserve
June
Letter

INTERPRETATION No. 202

of

Power-Site Reserve No. 122 -

San Juan River, Utah.

So much of the orders of March 18, 1910, creating Temporary Power-Site Withdrawal No. 122 and of July 2, 1910, creating Power-Site Reserve No. 122 as describes lands in T. 40 S., R. 17 E, Salt Lake Meridian, is hereby construed in conformity with the survey of said township (Group 191) approved, March 23, 1932, to describe the following lands:

Salt Lake Meridian.

T. 40 S., R. 17 E., sec. 31, lots 5, 12, 13, 14, and 15.

Secretary.

Dec. 19, 1932

Carbon to Federal Power Commission.
Two carbons to General Land Office.
ROH:VBB
November 28, 1932.

Beauregard
Tubbs
Jones
Northrop

UNITED STATES
DEPARTMENT OF THE INTERIOR
GEOLOGICAL SURVEY
WASHINGTON

April 10, 1933

The Honorable,

The Secretary of the Interior.

Sir:

In pursuance of departmental order of April 25, 1912, providing for descriptions according to new surveys of lands included in withdrawals, I submit the attached order (Power-Site Interpretation No. 208, Utah) which describes more adequately, in conformity with the official plat, certain lands now included in Power-Site Reserve No. 34, Grand River, Utah. I recommend the approval of this order. The area heretofore recorded as withdrawn in the township described is 14,270 acres, but in terms of the official survey as construed herein is found to be 6,266 acres.

Respectfully,

W. C. Mendenhall

Director.

I concur.

C. C. Moore

Commissioner, General Land Office.

CONSERVATION BRANCH

:HP
-33

UNITED STATES

DEPARTMENT OF THE INTERIOR

GEOLOGICAL SURVEY

WASHINGTON

The Honorable,

The Secretary of the Interior.

Sir:

In pursuance of departmental order of April 25, 1912, providing for descriptions according to new surveys of lands included in withdrawals, I submit the attached order (Power-Site Interpretation No. 208, Utah) which describes more adequately, in conformity with the official plat, certain lands now included in Power-Site Reserve No. 74, Grand River, Utah. I recommend the approval of this order. The area heretofore recorded as withdrawn in the township described is 14,270 acres, but in terms of the official survey as connected herein is found to be 6,266 acres.

Respectfully,

Director.

I concur.

Commissioner, General Land Office.

CONSERVATION BRANCH

Beauregard
Knobb
Jonna
Northrop

INTERPRETATION NO. 208

of

Power-Site Reserve No. 34

Colorado (Grand) River, Utah.

So much of the orders of July 30, 1909, creating Temporary Power-Site Withdrawal No. 34, and of July 2, 1910, creating Power-Site Reserve No. 34 as modified by the order of November 3, 1915, as described lands in T. 27 S., R. 20 E., Salt Lake meridian, is hereby construed in conformity with the survey of said township approved July 15, 1932, to describe the following lands:

Salt Lake Meridian

T. 27 S., R. 20 E., sec. 1, $SE\frac{1}{4}SE\frac{1}{4}$;
sec. 7, lot 4, $SE\frac{1}{4}SW\frac{1}{4}$, and $S\frac{1}{2}SE\frac{1}{4}$;
sec. 8, $SW\frac{1}{4}SW\frac{1}{4}$;
sec. 9, $SE\frac{1}{4}SE\frac{1}{4}$;
sec. 12, lots 1,2,3,4,5,6,7,8, $N\frac{1}{2}NE\frac{1}{4}$, $SE\frac{1}{4}NW\frac{1}{4}$, $SW\frac{1}{4}SW\frac{1}{4}$, and $SE\frac{1}{4}SE\frac{1}{4}$;
sec. 13, lots 1,2,3,4,5,6,7,8, $W\frac{1}{2}NE\frac{1}{4}$, $W\frac{1}{2}NW\frac{1}{4}$, $NW\frac{1}{4}SW\frac{1}{4}$, and $W\frac{1}{2}SE\frac{1}{4}$;
sec. 15, lots 1,2,3,4,5,6,7, $N\frac{1}{2}NW\frac{1}{4}$, $SW\frac{1}{4}SW\frac{1}{4}$, and $W\frac{1}{2}SE\frac{1}{4}$;
sec. 16, lots 1,2,3,4,5,6,7,8,9,10, $N\frac{1}{2}NE\frac{1}{4}$, and $SE\frac{1}{4}SW\frac{1}{4}$;
sec. 17, lots 1,2,3,4,5,6,7,8,9,10, $E\frac{1}{2}NW\frac{1}{4}$, $E\frac{1}{2}SW\frac{1}{4}$, and $SW\frac{1}{4}SE\frac{1}{4}$;
sec. 18, All (fractional);
sec. 19, lots 1,2,3,4,5,6,7, $NE\frac{1}{4}NE\frac{1}{4}$, $SE\frac{1}{4}NW\frac{1}{4}$, $NW\frac{1}{4}SE\frac{1}{4}$, and $SE\frac{1}{4}SE\frac{1}{4}$;
sec. 20, lots 1,2,3,4,5,6,7,8,9,10, 11,12,13,14, $SE\frac{1}{4}NE\frac{1}{4}$; and $NW\frac{1}{4}SE\frac{1}{4}$;
sec. 21, $NW\frac{1}{4}NW\frac{1}{4}$, and $SW\frac{1}{4}SW\frac{1}{4}$;

UNITED STATES

DEPARTMENT OF THE INTERIOR

GEOLOGICAL SURVEY

WASHINGTON

INTERPRETATION NO. 208

of

Power-Site Reserve No. 3½

Colorado (Grand) River, Utah.

So much of the orders of July 30, 1909, creating Temporary Power-Site Withdrawal No. 3½, and of July 2, 1910, creating Power-Site Reserve No. 3½ as modified by the order of November 3, 1915, as described lands in T. 27 S., R. 20 E., Salt Lake Meridian, is hereby construed in conformity with the survey of said township approved July 15, 1932, to describe the following lands:

Salt Lake Meridian

T. 27 S., R. 20 E., sec. 1, SW¼SW¼;
sec. 7, lots 4, SW¼SW¼, and W½SW¼;
sec. 8, NW¼NW¼;
sec. 9, W½W½;
sec. 12, lots 1,2,3,4,5,6,7,8,
W½NW¼, SW¼NW¼, NW¼SW¼, and
SW¼SW¼;
sec. 13, lots 1,2,3,4,5,6,7,8,
W½NW¼, W½NW¼, NW¼SW¼, and
W½SW¼;
sec. 15, lots 1,2,3,4,5,6,7,
W½NW¼, NW¼SW¼, and W½SW¼;
sec. 16, lots 1,2,3,4,5,6,7,8,9,10,
W½NW¼, and SW¼SW¼;
sec. 17, lots 1,2,3,4,5,6,7,8,9,10,
W½NW¼, NW¼SW¼, and SW¼SW¼;
sec. 18, All (fractional);
sec. 19, lots 1,2,3,4,5,6,7,
NW¼NW¼, NW¼SW¼, and
SW¼SW¼;
sec. 20, lots 1,2,3,4,5,6,7,8,9,10,
11,12,13,14, E½NW¼, and W½SW¼;
sec. 21, W½NW¼, and SW¼SW¼;

sec. 22, lots 1,2,3,4,5,6,7,8,9, $N\frac{1}{2}NE\frac{1}{4}$, $W\frac{1}{2}NW\frac{1}{4}$, $SE\frac{1}{4}SW\frac{1}{4}$ and $SW\frac{1}{4}SE\frac{1}{4}$;
sec. 23, lots 1,2,3,4,5,6,7,8, $N\frac{1}{2}NE\frac{1}{4}$, $SE\frac{1}{4}NE\frac{1}{4}$, $NW\frac{1}{4}NW\frac{1}{4}$, $N\frac{1}{2}SW\frac{1}{4}$, and $S\frac{1}{2}SE\frac{1}{4}$;
sec. 24, lots 1,2,3,4,5,6, $W\frac{1}{2}NE\frac{1}{4}$, $S\frac{1}{2}SW\frac{1}{4}$, and $NW\frac{1}{4}SE\frac{1}{4}$;
sec. 27, $NW\frac{1}{4}NE\frac{1}{4}$, $NE\frac{1}{4}NW\frac{1}{4}$;
sec. 28, lots 1,2,3,4,5,6,7, $E\frac{1}{2}NW\frac{1}{4}$, $SE\frac{1}{4}SW\frac{1}{4}$, $N\frac{1}{2}SE\frac{1}{4}$, and $SW\frac{1}{4}SE\frac{1}{4}$;
sec. 29, lots 1,2,3,4,5,6,7, $SW\frac{1}{4}NE\frac{1}{4}$, $N\frac{1}{2}NW\frac{1}{4}$, $SE\frac{1}{4}NW\frac{1}{4}$, and $N\frac{1}{2}SE\frac{1}{4}$;
sec. 31, $NE\frac{1}{4}SE\frac{1}{4}$;
sec. 32, lots 1,2,3,4,5,6,7,8,9,10,11, $SE\frac{1}{4}NE\frac{1}{4}$, $NW\frac{1}{4}NW\frac{1}{4}$, and $W\frac{1}{2}SE\frac{1}{4}$;
sec. 33, $NW\frac{1}{4}NW\frac{1}{4}$.

(Sgd) HAROLD L. ICKES

Secretary

APR 13 1933

Carbon to Federal Power Commission.
Two carbons to General Land Office.

sec. 22, lots 1,2,3,4,5,6,7,8,9,
N½NW¼, NW¼NE¼, SW¼SW¼ and SW¼SE¼;
sec. 23, lots 1,2,3,4,5,6,7,8,
N½NE¼, SW¼NE¼, NW¼SW¼, N½SE¼,
and S½SE¼;
sec. 24, lots 1,2,3,4,5,6, N½NW¼, SE¼SW¼, and
N½SE¼;
sec. 27, N½NE¼, NW¼;
sec. 28, lots 1,2,3,4,5,6,7, N½NW¼, SW¼SW¼,
N½SE¼, and SW¼SE¼;
sec. 29, lots 1,2,3,4,5,6,7, SW¼NE¼, N½NW¼,
SE¼SW¼, and N½SE¼;
sec. 31, W½SW¼;
sec. 32, lots 1,2,3,4,5,6,7,8,9,10,11, S½NW¼,
W½NE¼, and W½SE¼;
sec. 33, W½W½.

(Sgd) HAROLD L. ICKES

Secretary

APR 13 1933

Carbon to Federal Power Commission.
Two carbons to General Land Office.

Mellinger
Tubbs
Jones
Northrop

8

UNITED STATES
DEPARTMENT OF THE INTERIOR
GEOLOGICAL SURVEY
WASHINGTON

OCT -6 1933

The Honorable,

The Secretary of the Interior.

Sir:

In compliance with departmental order of April 25, 1912, providing for descriptions according to new surveys of lands included in withdrawals, I submit the attached order (Power-Site Interpretation No. 211, Utah) which describes more adequately, in conformity with the official plat, certain lands in Power-Site Reserve No. 122, San Juan River, Utah. I recommend the approval of this order which involves no change in the area recorded as withdrawn in Power-Site Reserve No. 122.

Respectfully,

W. C. Mendenhall

Director.

I concur.

Commissioner, General Land Office.

MJT:MJN
9/26/33

CONSERVATION BRANCH

UNITED STATES
DEPARTMENT OF THE INTERIOR
GEOLOGICAL SURVEY
WASHINGTON

8

OCT -6 1933

The Honorable,

The Secretary of the Interior.

Sir:

In compliance with departmental order of April 25, 1913, providing for descriptions according to new surveys of lands included in withdrawals, I submit the attached order (Power-Site Interpretation No. 211, Utah) which describes more adequately, in conformity with the official plat, certain lands in Power-Site Reserve No. 122, San Juan River, Utah. I recommend the approval of this order which involves no change in the area recorded as withdrawn in Power-Site Reserve No. 122.

Respectfully,

Director.

I concur.

Commissioner, General Land Office.

Millinger
Tabbs
Jones
Northrop

UNITED STATES
DEPARTMENT OF THE INTERIOR
GEOLOGICAL SURVEY

INTERPRETATION No. 211
of
Power-Site Reserve No. 122

San Juan River, Utah

So much of the orders of March 18, 1910, creating Temporary Power-Site Withdrawal No. 122, and July 2, 1910, creating Power-Site Reserve No. 122, as describes lands in T. 40 S., R. 20 E., Salt Lake meridian, is hereby construed in conformity with the survey of said township approved December 19, 1932, to describe no lands within said township.

Secretary of the Interior.

Oct. 14, 1933

Carbon to Federal Power Commission.

Two carbons to General Land Office.

Fred W. Johnson

NJT:MJM
9/26/33

UNITED STATES
DEPARTMENT OF THE INTERIOR
GEOLOGICAL SURVEY

INTERPRETATION No. 211
of
Power-Site Reserve No. 122

San Juan River, Utah

So much of the orders of March 18, 1910, creating Temporary Power-Site Withdrawal No. 122, and July 2, 1910, creating Power-Site Reserve No. 122, as describes lands in T. 40 S., R. 20 E., Salt Lake meridian, is hereby construed in conformity with the survey of said township approved December 19, 1932, to describe no lands within said township.

Secretary of the Interior.

Carbon to Federal Power Commission.

Two carbons to General Land Office.

MLM:MLM
9/26/33

UNITED STATES
DEPARTMENT OF THE INTERIOR
GEOLOGICAL SURVEY
WASHINGTON

SEP 30 1933

CONSERVATION BRANCH
RECEIVED
OCT 16 1933
GEOLOGICAL SURVEY

The Honorable,

The Secretary of the Interior.

Sir:

In pursuance of departmental order of April 25, 1912, providing for description according to new surveys of lands included in withdrawals, I submit the attached order (Power-Site Interpretation No. 212, Utah) which describes more adequately, in conformity with the official plat, certain lands in Power-Site Reserve No. 34, Colorado (Grand) River, Utah. I recommend the approval of this order. The area heretofore recorded as withdrawn in the township described is 5,550 acres but in terms of the official survey as construed herein is found to be 4,273 acres.

Respectfully,

W. C. Mendenhall

Director.

I concur. OCT 10 1933

Fred W. Johnson

Commissioner, General Land Office.

CARDEN

GEOLOGICAL SURVEY

UNITED STATES

DEPARTMENT OF THE INTERIOR

GEOLOGICAL SURVEY

WASHINGTON

The Honorable,

the Secretary of the Interior.

Sir:

In pursuance of departmental order of April 25, 1922, providing for description according to new surveys of lands included in withdrawals, I submit the attached order (Power-Site Interpretation No. 212, Utah) which describes more adequately, in conformity with the official plat, certain lands in Power-Site Reserve No. 4, Colorado (Grand) River, Utah. I recommend the approval of this order. The area heretofore recorded as withdrawn in the township described is 5,350 acres but in terms of the official survey as construed herein is found to be 4,817 acres.

Respectfully,

Director.

I concur. OCT 10 1933

Secretary.

Commissioner, General Land Office.

INTERPRETATION No. 212
of
Power-Site Reserve No. 34

Colorado River, Utah

So much of the orders of July 30, 1909, creating Temporary Power-Site Withdrawal No. 34, and July 2, 1910, creating Power-Site Reserve No. 34, as describes lands in T. 28 S., R. 20 E., Salt Lake meridian, is hereby construed in conformity with the survey of said township approved January 23, 1933, to describe the following lands:

Salt Lake Meridian

T. 28 S., R. 20 E., sec. 4, SW¼ NW¼;
sec. 5, lots 2, 3, 4, 5, 6, 7, 8, 9, 10, and 11, SE¼ NE¼, SW¼ NW¼, N½ SE¼, and SW¼ SE¼;
sec. 6, E½ SE¼;
sec. 7, SE¼ NE¼, and NE¼ SE¼;
sec. 8, lots 1, 2, 3, 4, 5, 6, 7, 8, and 9, NW¼ NE¼, SE¼ NE¼, SW¼ NW¼, NW¼ SW¼, SE¼ SW¼, and NE¼ SE¼;
sec. 9, S½ SW¼;
sec. 16, lots 1, 2, and 3, NW¼ NW¼, E½ SW¼, and W½ SE¼;
sec. 17, lots 1, 2, 3, 4, 5, and 6, SW¼ NE¼, E½ SW¼, and W½ SE¼;
sec. 18, lots 1, 2, 3, 4, 5, 6, 7, and 8, W½ NE¼, NE¼ NW¼, and SW¼ SE¼;
sec. 19, lots 1, 2, 3, 4, 5, 6, 7, 8, 9, 10, 11, and 12, E½ SW¼, N½ SE¼, and SW¼ SE¼;
sec. 20, lots 1, 2, 3, 4, 5, 6, 7, 8, and 9, NE¼ SW¼, W½ SW¼, and N½ SE¼;

UNITED STATES

DEPARTMENT OF THE INTERIOR

GEOLOGICAL SURVEY

INTERPRETATION No. 212

of

Power-Site Reserve No. 34

Colorado River, Utah

So much of the orders of July 30, 1909, creating Temporary Power-Site Withdrawal No. 34, and July 2, 1910, creating Power-Site Reserve No. 34, as describes lands in T. 28 S., R. 20 E., Salt Lake meridian, is hereby construed in conformity with the survey of said township approved January 23, 1933, to describe the following lands:

Salt Lake Meridian

T. 28 S., R. 20 E., sec. 4, SW¼ NW¼;
sec. 5, lots 2, 3, 4, 5, 6, 7, 8, 9, 10, and 11, SE¼ NE¼, SW¼ NW¼, W½ SE¼, and SW¼ SE¼;
sec. 6, E½ SE¼;
sec. 7, SE¼ NE¼, and NE¼ SE¼;
sec. 8, lots 1, 2, 3, 4, 5, 6, 7, 8, and 9, NW¼ NE¼, NE¼ NE¼, SW¼ NW¼, NW¼ SE¼, SE¼ SW¼, and NE¼ SE¼;
sec. 9, S½ SW¼;
sec. 16, lots 1, 2, and 3, NW¼ NW¼, N½ SW¼, and W½ SE¼;
sec. 17, lots 1, 2, 3, 4, 5, and 6, SW¼ NE¼, E½ NW¼, and W½ SE¼;
sec. 18, lots 1, 2, 3, 4, 5, 6, 7, and 8, W½ NE¼, NE¼ NW¼, and SW¼ SE¼;
sec. 19, lots 1, 2, 3, 4, 5, 6, 7, 8, 9, 10, 11, and 12, N½ SW¼, N½ SE¼, and SW¼ SE¼;
sec. 20, lots 1, 2, 3, 4, 5, 6, 7, 8, and 9, NE¼ SW¼, W½ SW¼, and N½ NE¼;

Sec. 21, lot 1, SW¼ NW¼;
sec. 30, lots 1, 2, 3, 4, 5, 6, and 7, W½ NE¼, E½ NW¼, E½ SW¼, and SE¼;
sec. 31, lots 1, 2, 3, 4, 5, and 6, E½ NW¼, NE¼ SW¼, and SW¼ SE¼.

CONSERVATION BRANCH
RECEIVED
OCT 16 1933
GEOLOGICAL SURVEY

(Sgd) HAROLD L. ICKES

Secretary of the Interior

OCT 14 1933

Carbon to Federal Power Commission.

Two carbons to General Land Office.

GEOLOGICAL SURVEY
OCT 14 1933

(Sgd) HAROLD L. ICKES

Secretary of the Interior

OCT 14 1933

Carbon to Federal Power Commission.

Two carbons to General Land OFFICE.

UNITED STATES

8 DEPARTMENT OF THE INTERIOR

GEOLOGICAL SURVEY

WASHINGTON

FEB 19 1934

The Honorable,

The Secretary of the Interior.

Sir:

In compliance with Departmental order of April 25, 1912, providing for description according to new surveys of lands included in withdrawals I submit the attached order (Power-Site Interpretation No. 218, Utah) which describes more adequately in conformity with the official plat certain lands in T. 40 S., R. 16 E., Salt Lake meridian, Utah, included in Power-Site Reserve No. 122. I recommend the approval of this order which involves no change in the area recorded as withdrawn in the township described.

Respectfully,

W. C. Mendenhall

Director.

I concur.

Commissioner, General Land Office.

CONSERVATION BRANCH

UNITED STATES

DEPARTMENT OF THE INTERIOR

GEOLOGICAL SURVEY

WASHINGTON

FEB 19 1934

The Honorable,

The Secretary of the Interior.

Sir:

In compliance with Departmental order of April 25, 1912, providing for description according to new surveys of lands included in withdrawals I submit the attached order (Power-Site Interpretation No. 218, Utah) which describes more adequately in conformity with the official plat certain lands in T. 40 S., R. 16 E., Salt Lake meridian, Utah, included in Power-Site Reserve No. 128. I recommend the approval of this order which involves no change in the area recorded as withdrawn in the township described.

Respectfully,

Director.

I concur.

Commissioner, General Land Office.

CONSERVATION BUTTON

Mellinger
Tubbs
Jones
Stable

UNITED STATES
DEPARTMENT OF THE INTERIOR
GEOLOGICAL SURVEY
WASHINGTON

INTERPRETATION No. 218
of
Power-Site Reserve No. 122

San Juan River, Utah

So much of the Orders of March 18, 1910, creating Temporary Power-Site Withdrawal No. 122, and of July 2, 1910, creating Power-Site Reserve No. 122 as describes lands in T. 40 S., R. 16 E., Salt Lake meridian, Utah, is hereby construed in conformity with the survey of said township approved January 27, 1933, to describe the following lands:

Salt Lake Meridian

T. 40 S., R. 16 E., sec. 7, lots 4, 5, 6, 7, 8, 9, 10, and 11;
sec. 8, lots 1, 2, 3, 4, 5, 6, and 7;
sec. 9, lots 1, 2, 3, 4, 5, 6, 7, 8, and 9, NE¼ SW¼;
sec. 10, SW¼ SW¼;
sec. 15, NW¼ NW¼, S½ SW¼;
sec. 16, lots 1, 2, 3, 4, 5, 6, 7, 8, 9, and 10, SE¼ SW¼, NE¼ SE¼;
sec. 17, lot 1, NW¼ NE¼, NE¼ NW¼;
sec. 21, lots 1 and 2, NW¼ NE¼, NE¼ NW¼;
sec. 22, lots 1, 2, 3, 4, 5, 6, 7, and 8, NE¼ NE¼, N½ SE¼;
sec. 23, lots 1, 2, 3, 4, 5, 6, 7, and 8, SE¼ SW¼, NE¼ SE¼;
sec. 24, SW¼ SW¼;
sec. 25, lots 1, 2, 3, 4, 5, 6, 7, 8, 9, and 10, NW¼ SE¼, SE¼ SE¼;
sec. 26, lots 1 and 2, SE¼ NE¼;
sec. 36, lots 1, 2, 3, 4, 5, 6, 7 and 8, NE¼ NW¼.

2,536 acres
D. M. P.
2/6/39

Carbon to Federal Power Commission.
Three carbons to General Land Office.

First Assistant Secretary of the Interior.

NJT:mjm
2/7/34

Feb. 27, 1934

INTERPRETATION No. 218
of
Power-Site Reserve No. 122

San Juan River, Utah

So much of the Orders of March 15, 1910, creating Temporary Power-Site Withdrawal No. 122, and of July 2, 1910, creating Power-Site Reserve No. 122 as describes lands in T. 40 S., R. 16 E., Salt Lake meridian, Utah, is hereby construed in conformity with the survey of said township approved January 27, 1933, to describe the following lands:

Salt Lake Meridian

T. 40 S., R. 16 E., sec. 7, lots 4, 5, 6, 7, 8, 9, 10, and 11;
sec. 8, lots 1, 2, 3, 4, 5, 6, and 7;
sec. 9, lots 1, 2, 3, 4, 5, 6, 7, 8, and 9, NE¼ SW¼;
sec. 10, SW¼ SW¼;
sec. 15, NW¼ NW¼, S½ SW¼;
sec. 16, lots 1, 2, 3, 4, 5, 6, 7, 8, 9, and 10, SW¼ SW¼, NW¼ SE¼;
sec. 17, lot 1, NW¼ NE¼, NE¼ NW¼;
sec. 21, lots 1 and 2, NW¼ NE¼, NE¼ NW¼;
sec. 22, lots 1, 2, 3, 4, 5, 6, 7, and 8, NE¼ NE¼, S½ SE¼;
sec. 23, lots 1, 2, 3, 4, 5, 6, 7, and 8, SE¼ SW¼, NW¼ SE¼;
sec. 24, SW¼ SW¼;
sec. 25, lots 1, 2, 3, 4, 5, 6, 7, 8, 9, and 10, NW¼ SW¼, SE¼ SE¼;
sec. 26, lots 1 and 2, SE¼ NE¼;
sec. 36, lots 1, 2, 3, 4, 5, 6, 7 and 8, NE¼ NE¼.

Carbon to Federal Power Commission.
Three carbons to General Land Office.

First Assistant Secretary of the Interior.

NJT:mjm
2/7/34

UNITED STATES

DEPARTMENT OF THE INTERIOR

GEOLOGICAL SURVEY

WASHINGTON

5

DEC 4 - 1935

The Honorable,

The Secretary of the Interior.

Sir:

In compliance with departmental order of April 25, 1912, providing for description according to new surveys of lands included in withdrawals I submit the attached order (Power Site Interpretation No. 244, Utah) which describes more adequately in conformity with the official plat certain lands in Tps. 40 S., Rs. 14 and 15 E., Salt Lake meridian, Utah, included in Power Site Reserve No. 122. The area heretofore recorded as withdrawn in the townships described is 8,160 acres, but in terms of the official survey as construed herein is found to be 5,473 acres. I recommend the approval of this order.

Respectfully,

W. C. Mendenhall

Director.

I concur.

Commissioner, General Land Office.

NJT:mjm
11/25/35

CONSERVATION BRANCH

UNITED STATES

DEPARTMENT OF THE INTERIOR

GEOLOGICAL SURVEY

WASHINGTON

DEC 4 - 1935

The Honorable,

The Secretary of the Interior.

Sir:

In compliance with departmental order of April 25, 1918, providing for description according to new surveys of lands included in withdrawals I submit the attached order (Power Site Interpretation No. 284, Utah) which describes more adequately in conformity with the official plat certain lands in Tps. 40 S., Rs. 14 and 15 E., Salt Lake meridian, Utah, included in Power Site Reserve No. 122. The area heretofore recorded as withdrawn in the townships described is 8,160 acres, but in terms of the official survey as contained herein is found to be 5,473 acres. I recommend the approval of this order.

Respectfully,

Director.

I concur.

Commissioner, General Land Office.

MJT:mjm
11/25/35

CONSERVATION BRANCH

INTERPRETATION No. 244
of
Power Site Reserve No. 122

San Juan River, Utah

So much of the orders of March 18, 1910, creating temporary Power Site Withdrawal No. 122, and of July 2, 1910, creating Power Site Reserve No. 122, as describes lands in Tps. 40 S., Rs. 14 and 15 E., Salt Lake meridian, Utah, is hereby construed in conformity with the survey of said townships approved December 27, 1934, and December 24, 1934, respectively to describe the following lands:

Salt Lake Meridian

T. 40 S., R. 14 E., sec. 13, lots 1, 2, 3, and 4, S½ SW¼, and NW¼ SE¼;
sec. 19, lots 3, 4, 5, 6, 7, 8, 9, 10, 11, and 12, SW¼ NW¼, SE¼ SW¼;
sec. 20, lots 1, 2, 3, 4, 5, 6, 7, and 8, SW¼ NE¼, NW¼, and NW¼ SE¼;
sec. 21, lots 1, 2, and 3, SW¼ SE¼;
sec. 22, lots 1, 2, and 3;
sec. 23, lots 1, 2, 3, 4, 5, 6, 7, 8, 9, and 10, S½ SW¼;
sec. 24, lots 1, 2, 3, 4, 5, and 6, NE¼ NE¼, and SW¼ NE¼;
sec. 27, lots 1, 2, 3, 4, 5, 6, 7, 8, and 9;
sec. 28, lots 1, 2, 3, 4, 5, and 6, SE¼ NE¼;

WITHDRAWAL No. 344
of
Power Site Reserve No. 123

San Juan River, Utah

By order of the Secretary of the Interior, dated July 12, 1910, temporary Power Site Withdrawal No. 1283, and of July 8, 1910, creating Power Site Reserve No. 123, as described lands in Tps. 40 S., Rs. 24 and 25 E., Salt Lake meridian, Utah, is hereby continued in conformity with the survey of said township approved December 17, 1923, and December 24, 1923, respectively to describe the following lands:

Salt Lake Meridian

T. 40 S., R. 24 E., sec. 13, lots 1, 2, 3, and 4, NE¼ SW¼, and NW¼ SE¼;
sec. 19, lots 3, 4, 5, 6, 7, 8, 9, 10, 11, and 12, NE¼ NE¼, SW¼ NE¼;
sec. 20, lots 1, 2, 3, 4, 5, 6, 7, and 8, NE¼ NW¼, NW¼, and NW¼ NE¼;
sec. 23, lots 1, 2, and 3, SW¼ NE¼;
sec. 25, lots 1, 2, and 3;
sec. 29, lots 1, 2, 3, 4, 5, 6, 7, 8, 9, and 10, NE¼ SE¼;
sec. 34, lots 1, 2, 3, 4, 5, 6, and 7, NW¼ NW¼, and NW¼ NE¼;
sec. 35, lots 1, 2, 3, 4, 5, 6, 7, and 8;
sec. 36, lots 1, 2, 3, 4, 5, and 6, NE¼ NE¼;

T. 40 S., R. 25 E., sec. 18, lots 1, 2, 3, 4, and 5, NE¼ NW¼, E½ SW¼, and NW¼ SE¼;
sec. 19, lots 1, 2, 3, 4, 5, 6, 7, 8, 9, 10, 11, 12, 13, and 14, NE¼ NE¼, SW¼ NE¼, and SE¼;
sec. 20, lots 1, 2, 3, 4, 5, 6, 7, 8, 9, 10, 11, and 12, NE¼ NW¼, NW¼, NW¼ NE¼, and NW¼ SW¼;
sec. 21, lots 1, 2, 3, 4, 5, 6, 7, 8, 9, 10, 11, 12, 13, 14, 15, 16, 17, and 18;
sec. 22, lots 1, 2, 3, 4, 5, 6, 7, 8, 9, 10, 11, 12, 13, 14, 15, 16, 17, 18, 19, 20, 21, 22, 23, and 24;
sec. 23, lots 1, 2, 3, 4, 5, 6, 7, 8, 9, 10, 11, 12, 13, 14, 15, 16, 17, 18, 19, 20, 21, 22, 23, and 24;
sec. 24, lots 1, 2, 3, 4, 5, 6, 7, 8, 9, 10, 11, 12, 13, 14, 15, 16, 17, 18, 19, 20, 21, 22, 23, and 24;
sec. 25, lots 1, 2, 3, 4, 5, 6, 7, 8, 9, 10, 11, 12, 13, 14, 15, 16, 17, 18, 19, 20, 21, 22, 23, and 24;
sec. 26, lots 1, 2, 3, 4, 5, 6, 7, 8, 9, 10, 11, 12, 13, 14, 15, 16, 17, 18, 19, 20, 21, 22, 23, and 24;
sec. 27, lots 1, 2, 3, 4, 5, 6, 7, 8, 9, 10, 11, 12, 13, 14, 15, 16, 17, 18, 19, 20, 21, 22, 23, and 24;
sec. 28, lots 1, 2, 3, 4, 5, 6, 7, 8, 9, 10, 11, 12, 13, 14, 15, 16, 17, 18, 19, 20, 21, 22, 23, and 24;

T. 40 S., R. 14 E., (cont.)	sec. 29,	NE¼ NE¼;
	sec. 30,	lots 1, 2, 3, 4, 5, 6, and 7, W½ NE¼, and SE¼;
	sec. 31,	lots 1, 2, 3, 4, 5, 6, and 7, N½ NE¼, SW¼ NE¼, N½ SW¼, W½ SE¼, and SE¼ SE¼.
T. 40 S., R. 15 E.,	sec. 12,	lots 1, 2, and 3, NE¼ SE¼;
	sec. 13,	lots 1, 2, 3, 4, 5, 6, 7, 8, and 9, NE¼ NE¼, SW¼ NE¼, SW¼ NW¼, and SE¼ SW¼;
	sec. 14,	lot 1;
	sec. 18,	lots 4, and 5, SE¼ SW¼;
	sec. 19,	lots 1, 2, 3, 4, 5, 6, 7, 8, 10, and 11, NE¼ NW¼, SE¼ SW¼, and NE¼ SE¼;
	sec. 20,	lots 1, and 2, SW¼ SW¼;
	sec. 21,	lots 1, 2, 3, 4, 5, 6, 7, 8, 9, 10, and 11, NE¼ NE¼;
	sec. 22,	lots 1, 2, 3, 4, 5, 6, 7, 8, and 9, NW¼ NW¼;
	sec. 23,	lots 1, 2, 3, 4, 5, 6, 7, 8, and 9, SE¼ NE¼, and NW¼ SE¼;
	sec. 24,	lot 1;
	sec. 26,	NW¼ NW¼;
	sec. 29,	lots 1, 2, 3, 4, 5, 6, and 7, SW¼ NE¼, and SE¼ NW¼;
	sec. 30,	lots 1 and 2, NE¼ NE¼, SE¼ NE¼.

I concur.

Under Secretary of the Interior

Jan. 13, 1936

Carbon to Federal Power Commission
Three carbons to General Land Office

NJTimjm
3/30/36

T. No E., R. 14 E., sec. 29, NW¼ NE¼;
(cont.) sec. 30, lots 1, 2, 3, 4, 5, 6,
and 7, W½ NE¼, and SW¼;
sec. 31, lots 1, 2, 3, 4, 5, 6,
and 7, W½ NE¼, SW¼ NW¼,
W½ SW¼, W½ SE¼, and
SW¼ NE¼.

T. No E., R. 15 E., sec. 12, lots 1, 2, and 3,
NW¼ NW¼;
sec. 13, lots 1, 2, 3, 4, 5, 6,
7, 8, and 9, NW¼ NW¼,
SW¼ NW¼, SW¼ NW¼, and
NW¼ SW¼;
sec. 14, lot 1;
sec. 18, lots 3, and 5, SW¼ NW¼;
sec. 19, lots 2, 3, 4, 5, 6,
7, 8, 10, and 11,
NW¼ NW¼, SW¼ SW¼, and
NW¼ SW¼;
sec. 20, lots 1, and 2, SW¼ NW¼;
sec. 21, lots 1, 2, 3, 4, 5, 6,
7, 8, 9, 10, and 11,
NW¼ NW¼;
sec. 22, lots 1, 2, 3, 4, 5, 6,
7, 8, and 9, NW¼ NW¼;
sec. 23, lots 1, 2, 3, 4, 5, 6,
7, 8, and 9, SW¼ NW¼,
and NW¼ SW¼;
sec. 24, lot 1;
sec. 28, NW¼ NW¼;
sec. 29, lots 1, 2, 3, 4, 5, 6,
and 7, W½ NE¼, and
NW¼ NW¼;
sec. 30, lots 1 and 2, NW¼ NW¼,
SW¼ NW¼.

Under Secretary of the Interior

Duplicate to Federal Power Commission
Three carbons to General Land Office

UNITED STATES

DEPARTMENT OF THE INTERIOR

GEOLOGICAL SURVEY

WASHINGTON

8

The Honorable,

The Secretary of the Interior.

Sir:

In compliance with departmental order of April 25, 1912, providing for descriptions according to new surveys of lands included in withdrawals I submit the attached order (Power Site Interpretation No. 249, Utah) which describes more adequately in conformity with the official plat certain lands included in Power Site Reserve No. 42, Green River, Utah. I recommend the approval of this order which involves no change in the area recorded as withdrawn in the township described.

Respectfully,

W. C. Mendenhall

Director.

I concur.

Commissioner, General Land Office.

NJT:mjm
1/30/36

CONSERVATION BRANCH

UNITED STATES

DEPARTMENT OF THE INTERIOR

GEOLOGICAL SURVEY

WASHINGTON

The Honorable,

The Secretary of the Interior.

Sir:

In compliance with departmental order of April 25, 1912, providing for descriptions according to new surveys of lands included in withdrawals I submit the attached order (Power Site Interpretation No. 249, Utah) which describes more adequately in conformity with the official plat certain lands included in Power Site Reserve No. 42, Green River, Utah. I recommend the approval of this order which involves no change in the area recorded as withdrawn in the township described.

Respectfully,

W. C. Mendenhall

Director.

I concur.

Commissioner, General Land Office.

NJT:mjm
1/30/36

Mellinger
Tabb.

UNITED STATES
DEPARTMENT OF THE INTERIOR
GEOLOGICAL SURVEY

INTERPRETATION N. 249
of
Power Site Reserve No. 42

Green River, Utah

The Honorable,

So much of the orders of August 27, 1909, creating Temporary Power Site Reserve No. 42, and of July 2, 1910, creating Power Site Reserve No. 42, as describes lands in T. 25 S., R. 16 E., Salt Lake meridian, Utah, is hereby construed in conformity with the survey of said township approved May 2, 1935, to describe the following land:

Salt Lake Meridian

T. 25 S., R. 16 E., sec. 1, lots 1, 2, 5, 6, 7, 8, and 9.

First Assistant Secretary
of the Interior.

Feb. 13, 1936

I concur.

Director.

Carbon to Federal Power Commission
Three carbons to General Land Office

Commissioner, General Land Office

NJT:mjm
1/30/36

Power Site Interpretation No. 249 - 2

UNITED STATES
DEPARTMENT OF THE INTERIOR
GEOLOGICAL SURVEY

INTERPRETATION N. 249
of
Power Site Reserve No. 42

Green River, Utah

So much of the orders of August 27, 1909, creating Temporary Power Site Reserve No. 42, and of July 8, 1910, creating Power Site Reserve No. 42, as describes lands in T. 25 S., R. 15 E., Salt Lake meridian, Utah, is hereby construed in conformity with the survey of said township approved May 3, 1935, to describe the following land:

Salt Lake Meridian

T. 25 S., R. 15 E., sec. 1, lots 1, 2, 5, 6, 7, 8, and 9.

First Assistant Secretary
of the Interior.

July 13, 1936

Carbon to Federal Power Commission
Three carbons to General Land Office

MJT:mjm
7/30/36

Utah

Mellinger
Tabbs
Jones
Northrop

UNITED STATES
DEPARTMENT OF THE INTERIOR
GEOLOGICAL SURVEY
WASHINGTON

8

APR 23 1936

The Honorable,

The Secretary of the Interior.

Sir:

In compliance with departmental order of April 25, 1912, providing for descriptions according to new surveys of lands included in withdrawals I submit the attached order (Power Site Interpretation No. 251, Utah) which describes more adequately, in conformity with the official plats, certain lands included in Power Site Reserve No. 40, Colorado River, Utah. The area heretofore recorded as withdrawn on the right bank of Colorado River in the townships described, is 2,680 acres but in terms of the official survey as construed herein is found to be 5,475 acres. I recommend the approval of this order.

5515 - Patton 1/4/40

Respectfully,

W. C. Mendenhall

Director.

I concur.

Commissioner, General Land Office

NJT:mjm
4/21/36

CONSERVATION BRANCH

UNITED STATES

DEPARTMENT OF THE INTERIOR

GEOLOGICAL SURVEY

WASHINGTON

APR 23 1936

The Honorable,

The Secretary of the Interior.

Sir:

In compliance with departmental order of April 23, 1912, providing for descriptions according to new surveys of lands included in withdrawals I submit the attached order (Power Site Interpretation No. 231, Utah) which describes more adequately, in conformity with the official plats, certain lands included in Power Site Reserve No. 10, Colorado River, Utah. The area heretofore recorded as withdrawn on the right bank of Colorado River in the township described, is 2,680 acres but in terms of the official survey as contained herein is found to be 5,415 acres. I recommend the approval of this order.

Respectfully,

I concur.

Director.

Commissioner, General Land Office

CONSERVATION BRANCH

Mellinger
Tubbs
Jones
Hotchkiss

INTERPRETATION No. 251
of
Power Site Reserve No. 40

Colorado River, Utah

So much of the orders of August 13, 1909, creating Temporary Power Site Withdrawal No. 40, and of July 2, 1910, creating Power Site Reserve No. 40 as describes lands on the right bank of Colorado River in the following described townships, Salt Lake meridian, Utah, is hereby construed in conformity with the survey of T. 43 S., R. 5 E., approved May 2, 1935, and the surveys of T. 44 S., R. 5 E., and Tps. 43 and 44 S., R. 6 E., approved June 8, 1935, to describe the following lands:

Salt Lake Meridian

T. 43 S., R. 5 E., sec. 25, NE¼ NE¼;
sec. 35, lots 1 and 2, SE¼ SW¼, and N½ SE¼;
sec. 36, lots 1 and 2, SE¼ NE¼, N½ SW¼, and SE¼.

54995

T. 44 S., R. 5 E., sec. 1, lots 1, 2, and 3, N½ NE¼;
sec. 2, lots 1, 2, and 3, NW¼ NW¼;
sec. 3, lots 1, 2, 3, 4, and 5, E½ NE¼, and NW¼ SW¼;
sec. 4, lots 1, 2, 3, 4, 5, and 6;
sec. 5, lots 1, 2, 3, and 4;
sec. 6, lots 4, 5, 6, and 7, N½ SE¼;
sec. 7, lot 1.

1090.78

First Assistant Secretary
of the Interior

May 16 1936

Carbon to Federal Power Commission
Three carbons to General Land Office
NJF:mlm - 4/21/36

INTERPRETATION No. 251
of
Power Site Reserve No. 40

Colorado River, Utah

By order of the Secretary of August 15, 1909, creating Temporary Power Site Withdrawal No. 40, and of July 2, 1910, creating Power Site Reserve No. 40 as describes lands on the right bank of Colorado River in the following described townships, Salt Lake meridian, Utah, is hereby construed in conformity with the survey of T. 42 S., R. 5 E., approved May 2, 1925, and the surveys of T. 41 S., R. 5 E., and Tps. 42 and 41 S., R. 6 E., approved June 8, 1925, to describe the following lands:

Salt Lake Meridian

T. 42 S., R. 5 E., sec. 25, NW¼ NW¼;
sec. 35, lots 1 and 2,
SW¼ SW¼, and W½ SW¼;
sec. 36, lots 1 and 2, SW¼ NW¼,
W½ SW¼, and SW¼.

T. 41 S., R. 5 E., sec. 1, lots 1, 2, and 3,
W½ NW¼;
sec. 2, lots 1, 2, and 3,
W½ NW¼;
sec. 3, lots 1, 2, 3, 4, and 5,
E½ NW¼, and NW¼ SW¼;
sec. 4, lots 1, 2, 3, 4, 5, and 6;
sec. 5, lots 1, 2, 3, and 4;
sec. 6, lots 4, 5, 6, and 7,
E½ SW¼;
sec. 7, lot 1.

UNITED STATES

DEPARTMENT OF THE INTERIOR

WASHINGTON

T. 43 S., R. 6 E., sec. 12, lots 2, 3, and 4;
sec. 13, lots 1, 2, 3, 4, and 5, NW¼ NE¼, E½ NW¼ and SW¼ SW¼;
sec. 14, lots 1, 2, and 3, SW¼ NE¼, NW¼ NW¼, SE¼ NW¼, NW¼ SE¼, and SE¼ SE¼;
sec. 15, lots 1, 2, 3, and 4, NE¼ NE¼, SW¼ NE¼, and E½ SW¼;
sec. 17, lot 1, NW¼ SW¼, SE¼ SW¼, and SW¼ SE¼;
sec. 18, lots 1, 2, 3, 4, and 5, SW¼ NE¼, SE¼ NW¼, NW¼ SW¼, and NE¼ SE¼;
sec. 19, lots 1, 2, 3, and 4;
sec. 20, lots 1, 2, and 3, NE¼ NE¼;
sec. 21, lots 1, 2, and 3, SW¼ NE¼, NW¼ NW¼, SE¼ NW¼, NW¼ SE¼, and SE¼ SE¼;
sec. 22, lots 1, 2, 3, and 4, NE¼ NW¼, S½ NW¼, and NW¼ SW¼;
sec. 23, lots 1 and 2, NE¼ NE¼;
sec. 24, lot 1;
sec. 26, lots 1, 2, and 3;
sec. 27, lots 1, 2, 3, 4, and 5, W½ NW¼, NW¼ SW¼, N½ SE¼, and SW¼ SE¼;
sec. 28, lots 1, 2, and 3, NE¼ NE¼;
sec. 29, lots 1, 2, 3, and 4;
sec. 30, lots 1, 2, 3, 4, and 5, SW¼ NW¼, E½ SW¼, N½ SE¼, and SW¼ SE¼;
sec. 31, lots 1, 2, 3, 4, and 5, NW¼ NW¼;
sec. 34, lots 1, 2, 3, 4, 5, 6, and 7, NE¼ NE¼, SW¼ NE¼, and NE¼ NW¼;
sec. 35, lot 1.

T. 44 S., R. 6 E., sec. 6, lots 1 and 2.

W. C. Mendenhall

Director.

I concur.

First Assistant Secretary
of the Interior

May 16, 1936

Carbon to Federal Power Commission
Three carbons to General Land Office
NJT:mjm - 4/21/36

T. 43 S., R. 6 E., sec. 12, lots 2, 3, and 4;
sec. 13, lots 1, 2, 3, 4, and 5,
NW¼ NE¼, E½ NW¼ and
SW¼ SW¼;
sec. 14, lots 1, 2, and 3, SW¼ NE¼,
NW¼ NW¼, SE¼ NW¼, NW¼ SE¼,
and SE¼ SE¼;
sec. 15, lots 1, 2, 3, and 4,
NE¼ NE¼, SW¼ NE¼, and
E½ SW¼;
sec. 17, lot 1, NW¼ SW¼, SE¼ SW¼,
and SW¼ SE¼;
sec. 18, lots 1, 2, 3, 4, and 5,
SW¼ NE¼, SE¼ NW¼,
NW¼ SW¼, and NE¼ SE¼;
sec. 19, lots 1, 2, 3, and 4;
sec. 20, lots 1, 2, and 3, NE¼ NE¼;
sec. 21, lots 1, 2, and 3, SW¼ NE¼,
NW¼ NW¼, SE¼ NW¼, NW¼ SE¼,
and SE¼ SE¼;
sec. 22, lots 1, 2, 3, and 4,
NE¼ NW¼, SW¼ NW¼, and
NW¼ SW¼;
sec. 23, lots 1 and 2, NE¼ NE¼;
sec. 24, lot 1;
sec. 26, lots 1, 2, and 3;
sec. 27, lots 1, 2, 3, 4, and 5,
W½ NW¼, NW¼ SW¼, N½ SE¼,
and SE¼ SE¼;
sec. 28, lots 1, 2, and 3, NE¼ NE¼;
sec. 29, lots 1, 2, 3, and 4;
sec. 30, lots 1, 2, 3, 4, and 5,
SW¼ NW¼, N½ SW¼, N½ SE¼,
and SW¼ SE¼;
sec. 31, lots 1, 2, 3, 4, and 5,
NW¼ NW¼;
sec. 34, lots 1, 2, 3, 4, 5, 6, and 7,
NE¼ NE¼, SW¼ NE¼, and
NE¼ NW¼;
sec. 35, lot 1.

T. 44 S., R. 6 E., sec. 6, lots 1 and 2.

First Assistant Secretary
of the Interior

May 16, 1936

Carbon to Federal Power Commission
Three carbons to General Land Office
NJT:mjm - 4/21/36

UNITED STATES

8 DEPARTMENT OF THE INTERIOR

GEOLOGICAL SURVEY

WASHINGTON

Millinger
Tubbs
Nordeen
Hoyt
Stebbins

SEP 28 1936

The Honorable,

The Secretary of the Interior.

Sir:

In compliance with departmental order of April 25, 1912, providing for descriptions according to new surveys of lands included in withdrawals I submit the attached order (Power Site Interpretation No. 258, Utah) which describes more adequately in conformity with the official plat certain lands in T. 41 S., R. 11 E., Salt Lake meridian, Utah, included in Power Site Reserves Nos. 40 and 122. The area heretofore recorded as withdrawn in the township described is 1,500 1540 acres but in terms of the official survey as construed herein it is found to be 5,511 5551 acres. The difference in area is largely due to the much greater length of San Juan River in the township than the earlier protraction showed. I recommend the approval of this order.

Respectfully,

W. C. Mendenhall

Director.

I concur.

Commissioner, General Land Office

CONSERVATION BRANCH

UNITED STATES

DEPARTMENT OF THE INTERIOR

GEOLOGICAL SURVEY

WASHINGTON

S

SEP 28 1936

The Honorable,

The Secretary of the Interior.

Sir:

In compliance with departmental order of April 25, 1912, providing for descriptions according to new surveys of lands included in withdrawals I submit the attached order (Power Site Interpretation No. 256, Utah) which describes more adequately in conformity with the official plat certain lands in T. 41 S., R. 11 W., Salt Lake meridian, Utah, included in Power Site Reserves Nos. 40 and 122. The area heretofore recorded as withdrawn in the township described is 1,500 acres but in terms of the official survey as connected herein it is found to be 5,311 acres. The difference in area is largely due to the much greater length of San Juan River in the township than the earlier protraction showed. I recommend the approval of this order.

Respectfully,

W. C. Mendenhall

Director.

1 enclr.

Commissioner, General Land Office

CONSERVATION BRANCH

Mellinger
Tubbs
Norden.
Hoyt
Slobbe

INTERPRETATION No. 258
of
Power Site Reserve No. 40,
Colorado River, Utah
and
Power Site Reserve No. 122
San Juan River, Utah

So much of the orders of August 13, 1909, creating Temporary Power Site Withdrawal No. 40, and July 2, 1910, creating Power Site Reserve No. 40, as describes lands in T. 41 S., R. 11 E., Salt Lake meridian, Utah, is hereby construed in conformity with the survey of said township approved December 16, 1935, to describe the following lands:

Salt Lake Meridian

T. 41 S., R. 11 E., no lands.

So much of the orders of March 18, 1910, creating Temporary Power Site Withdrawal No. 122, and July 2, 1910, creating Power Site Reserve No. 122, as describes lands in T. 41 S., R. 11 E., Salt Lake meridian, Utah, is hereby construed in conformity with the survey of said township approved December 16, 1935, to describe the following lands:

Salt Lake Meridian

T. 41 S., R. 11 E., sec. 1, W½ SW¼;
sec. 2, lots 1, 2, 3, 4, 5, 6, 7, 8, 9, 10, 11, 12, 13, and 14, NW¼ SW¼;
sec. 3, lots 1, 2, 3, 4, 5, 6, 7, 8, 9, and 10, SW¼ NW¼, and NE¼ SW¼;

CONSERVATION BRANCH

CONSERVATION BRANCH

INTERPRETATION No. 258
of
Power Site Reserve No. 40,
Colorado River, Utah
and
Power Site Reserve No. 122
San Juan River, Utah

So much of the orders of August 17, 1909, creating Temporary Power Site Withdrawal No. 40, and July 8, 1910, creating Power Site Reserve No. 40, as describes lands in T. 41 S., R. 11 E., Salt Lake meridian, Utah, is hereby construed in conformity with the survey of said township approved December 16, 1935, to describe the following lands:

Salt Lake Meridian

T. 41 S., R. 11 E., no lands.

So much of the orders of March 18, 1910, creating Temporary Power Site Withdrawal No. 122, and July 8, 1910, creating Power Site Reserve No. 122, as describes lands in T. 41 S., R. 11 E., Salt Lake meridian, Utah, is hereby construed in conformity with the survey of said township approved December 16, 1935, to describe the following lands:

Salt Lake Meridian

T. 41 S., R. 11 E., sec. 1, W½ SW¼;
sec. 2, lots 1, 2, 3, 4, 5,
6, 7, 8, 9, 10, 11,
12, 13, and 14,
W½ SW¼;
sec. 3, lots 1, 2, 3, 4, 5,
6, 7, 8, 9, and 10,
SW¼ NW¼, and NW¼ SW¼;

T. 41 S., R. 11 E., (cont.)

sec. 4, lots 1, 5, 6, 7, 8, and 9, NW¼ SW¼;
sec. 5, lots 1, 2, 3, 6, 7, 8, 9, 10, and 11, SE¼ NE¼;
sec. 9, lots 1, 2, 3, and 4, SE¼ NE¼, and NW¼ NW¼;
sec. 10, lots 1, 2, 3, 4, 5, 6, 7, 8, and 9, NE¼ SE¼;
sec. 11, lots 1, 2, 3, 4, 5, 6, 7, 8, and 9, S½ NE¼, and NE¼ NW¼;
sec. 12, lots 1, 2, 3, 4, 5, 6, 7, 8, and 9, NE¼ SW¼, and NW¼ SE¼;
sec. 14, lots 1, 2, and 3, S½ SW¼;
sec. 15, lots 1, 2, 3, 4, 5, 6, 7, 8, 9, and 10, E½ SW¼;
sec. 22, lots 1, 2, and 3, NW¼ NE¼, SE¼ NE¼, and NE¼ SE¼;
sec. 23, lots 1, 2, 3, 4, 5, 6, 7, 8, 9, and 10, W½ NE¼, SW¼ NW¼, and W½ SE¼;
sec. 26, lots 1, and 2, SE¼ NW¼, and NW¼ SW¼;
sec. 27, lots 1, 2, 3, 4, 5, 6, 7, 8, and 9, S½ SW¼;
sec. 28, lots 1, 2, 3, and 4, E½ SW¼;
sec. 29, lots 1, 2, 3, and 4;
sec. 30, lots 3, 4, 7, 8, and 9;
sec. 31, lots 1, 2, 5, 6, 7, 8, 9, 10, 11, W½ NE¼;
sec. 32, lots 1, 2, 3, 4, 5, 6, 7, 8, 9, and 10, NE¼ NW¼, and W½ SE¼;
sec. 33, lots 1, 2, 3, 4, and 5, SW¼ NE¼, and S½ NW¼;
sec. 34, lots 1, 2, 3, 4, and 5, NE¼ NE¼.

First Assistant Secretary
of the Interior

Apl. 28 1936

Carbon to Indian Office
Carbon to Federal Power Commission
Three carbons to General Land Office

NJT:CHN:mjm
9/21/36

T. 41 S., R. 11 E., sec. 4, lots 1, 5, 6, 7, 8,
(cont.) and 9, NW¼ SW¼;
sec. 5, lots 1, 2, 3, 6, 7,
8, 9, 10, and 11,
and NW¼;
sec. 9, lots 1, 2, 3, and 4,
NW¼ NW¼, and NW¼ NW¼;
sec. 10, lots 1, 2, 3, 4, 5,
6, 7, 8, and 9, NW¼ SW¼;
sec. 11, lots 1, 2, 3, 4, 5, 6,
7, 8, and 9, NW¼ NW¼,
and NW¼ NW¼;
sec. 12, lots 1, 2, 3, 4, 5, 6,
7, 8, and 9, NW¼ SW¼,
and NW¼ SW¼;
sec. 14, lots 1, 2, and 3, NW¼ NW¼;
sec. 15, lots 1, 2, 3, 4, 5, 6, 7,
8, 9, and 10, NW¼ SW¼;
sec. 22, lots 1, 2, and 3, NW¼ NW¼,
SW¼ NW¼, and NW¼ SW¼;
sec. 23, lots 1, 2, 3, 4, 5, 6, 7,
8, 9, and 10, W½ NW¼,
SW¼ NW¼, and W½ SW¼;
sec. 26, lots 1, and 2, SW¼ NW¼,
and NW¼ SW¼;
sec. 27, lots 1, 2, 3, 4, 5, 6, 7,
8, and 9, W½ SW¼;
sec. 28, lots 1, 2, 3, and 4,
W½ SW¼;
sec. 29, lots 1, 2, 3, and 4;
sec. 30, lots 3, 4, 7, 8, and 9;
sec. 31, lots 1, 2, 5, 6, 7, 8,
9, 10, 11, W½ NW¼;
sec. 32, lots 1, 2, 3, 4, 5, 6,
7, 8, 9, and 10, NW¼ NW¼,
and W½ SW¼;
sec. 33, lots 1, 2, 3, 4, and 5,
SW¼ NW¼, and W½ NW¼;
sec. 34, lots 1, 2, 3, 4, and 5,
NW¼ NW¼.

First Assistant Secretary
of the Interior

Dec. 27, 1934

Carbon to Indian Office
Carbon to Federal Power Commission
Three carbons to General Land Office

MLT:CMN:mjm
9/27/26

8

UNITED STATES
DEPARTMENT OF THE INTERIOR
GEOLOGICAL SURVEY
WASHINGTON

Mellinger
Tabler
Nordeen.
Stobler

AUG 31 1938

The Honorable,

The Secretary of the Interior.

Sir:

In compliance with departmental order of April 25, 1912, providing for descriptions according to new surveys of lands included in withdrawals, I recommend the approval of the following order (Power Site Interpretation No. 271, Utah) which describes more adequately in conformity with the official plat certain lands in T. 23 S., R. 24 E., Salt Lake meridian, included in Power Site Reserve No. 34, and in Power Site Classification No. 108, Utah. The areas heretofore recorded in the sections listed are 957 acres in Power Site Reserve No. 34, and 2,880 acres in Power Site Classification No. 108, but in terms of the official survey as construed herein are found to be 601 acres in Power Site Reserve No. 34, and 2,780 acres in Power Site Classification No. 108.

Respectfully,

W.C. Mendenhall

Director.

I concur.

Commissioner, General Land Office

CONSERVATION BRANCH

CONSERVATION BRANCH

UNITED STATES

DEPARTMENT OF THE INTERIOR

GEOLOGICAL SURVEY

WASHINGTON

AUG 31 1938

The Honorable,

The Secretary of the Interior.

Sir:

In compliance with departmental order of April 25, 1918, providing for descriptions according to new surveys of lands included in withdrawals, I recommend the approval of the following order (Power Site Interpretation No. 217, Utah) which describes more adequately in conformity with the official plat certain lands in T. 23 S., R. 24 E., Salt Lake meridian, included in Power Site Reserve No. 7, and in Power Site Classification No. 108, Utah. The areas heretofore recorded in the sections listed are 997 acres in Power Site Reserve No. 7, and 8,880 acres in Power Site Classification No. 108, but in terms of the official survey as construed herein are found to be 801 acres in Power Site Reserve No. 7, and 8,760 acres in Power Site Classification No. 108.

Respectfully,

Director.

I concur.

Commissioner, General Land Office

UNITED STATES

DEPARTMENT OF THE INTERIOR

GEOLOGICAL SURVEY

WASHINGTON

Inter. 260

JUN 10 1937

NOTED
JUN 24 1937

GARDEN

Mellinger

CONSERVATION BRANCH

The Honorable,

The Secretary of the Interior.

Sir:

In compliance with departmental order of April 25, 1912, providing for description according to official surveys of lands included in withdrawals I submit the attached order (Power Site Interpretation No. 260, Utah) which describes more adequately in conformity with the official plat certain lands in Tps. 43 and 44 S., R. 4 E. and T. 38 S., R. 10 E., Salt Lake meridian, Utah, included in Power Site Reserve No. 40. I recommend the approval of this order which involves no change in the area heretofore recorded as withdrawn.

Respectfully,

W. C. Mendenhall

Director.

I concur.

Fred W. Johnson

Commissioner, General Land Office

Mellinger
Jones
Stobler
CARDEN

INTERPRETATION No. 260

affecting

Power Site Reserve No. 40 JUN 21 1937

Colorado River, Utah

So much of the orders of August 13, 1909, creating Temporary Power Site Withdrawal No. 40, and July 2, 1910, creating Power Site Reserve No. 40, as describes lands in Tps. 43 and 44 S., R. 4 E., and T. 38 S., R. 10 E., Salt Lake meridian, Utah, is hereby construed in conformity with the surveys of Tps. 43 and 44 S., R. 4 E., approved November 26, 1918, and of T. 38 S., R. 10 E., approved May 20, 1924, to describe the following lands:

Salt Lake Meridian

T. 43 S., R. 4 E., No lands.

T. 44 S., R. 4 E., sec. 12, lot 1. - 40.51 A.

T. 38 S., R. 10 E., No lands.

(Sgd.) T. A. WALTERS

First Assistant Secretary
of the Interior.

JUN 21 1937

Carbon to Federal Power Commission
Three carbons to General Land Office

BEJ:mjm
6/9/37

CONSERVATION BRANCH

Mellinger
Tubbs
Nordeen.
Stotler

INTERPRETATION No. 271
of
Power Site Reserve No. 34, Colorado (Grand) River
and
Power Site Classification No. 108, Dolores River,
Utah

So much of the orders of July 30, 1909, creating Temporary Power Site Withdrawal No. 34, and of July 2, 1910, creating Power Site Reserve No. 34, as affected by the Modification approved March 28, 1916, as describes unsurveyed lands outside of secs. 7, 8, 9, 17, and 18, in T. 23 S., R. 24 E., Salt Lake meridian, Utah, is hereby construed in conformity with the survey of said township approved December 9, 1937, to describe the following lands:

Salt Lake Meridian

T. 23 S., R. 24 E., sec. 4, lot 4, SW¼ SW¼;
sec. 5, lots 1, 2, 3, 4, 6, 7, 8, 9, 10, and 11, SE¼ NE¼, E½ SW¼, and NE¼ SE¼;
sec. 19, lots 1, and 2, NE¼ NW¼.

So much of the order of July 22, 1925, creating Power Site Classification No. 108 as describes unsurveyed lands in secs. 10, 11, 12, 14, 15, and 24, T. 23 S., R. 24 E., Salt Lake meridian, Utah, is hereby construed in conformity with the survey of said township approved December 9, 1937, to describe the following lands:

INTERPRETATION No. 271
of
Power Site Reserve No. 7, Colorado (Grand) River
and
Power Site Classification No. 108, Dolores River,
Utah

So much of the orders of July 30, 1909, creating Temporary Power Site Withdrawal No. 7, and of July 3, 1910, creating Power Site Reserve No. 7, as affected by the Modification approved March 28, 1916, as describes unsurveyed lands outside of secs. 7, 8, 9, 17, and 18, in T. 29 S., R. 24 E., Salt Lake meridian, Utah, is hereby construed in conformity with the survey of said township approved December 9, 1937, to describe the following lands:

Salt Lake Meridian

T. 29 S., R. 24 E., sec. 4, lots 4, SW¼ SW¼;
sec. 5, lots 1, 2, 3, 4, 6,
7, 8, 9, 10, and 11,
SE¼ NW¼, NE¼ SW¼, and
NW¼ SW¼;
sec. 19, lots 1, and 2, NE¼ NW¼.

So much of the order of July 22, 1929, creating Power Site Classification No. 108 as describes unsurveyed lands in secs. 10, 11, 12, 13, 15, and 24, T. 29 S., R. 24 E., Salt Lake meridian, Utah, is hereby construed in conformity with the survey of said township approved December 9, 1937, to describe the following lands:

Salt Lake Meridian

T. 23 S., R. 24 E., sec. 10, all (fractional);
sec. 11, all (fractional);
sec. 12, all (fractional);
sec. 14, N½;
sec. 15, lots 1, and 2, NE¼, E½ NW¼, and SW¼;
sec. 24, NE¼.

Assistant Secretary of the Interior.

Director.

I concur.
Three carbons to General Land Office
Carbon to Federal Power Commission

Commissioner, General Land Office

Assistant Secretary
of the Interior.

Three carbons to General Land Office
Carbon to Federal Power Commission

UNITED STATES

8 DEPARTMENT OF THE INTERIOR

GEOLOGICAL SURVEY

WASHINGTON

AUG 29 1938

The Honorable,

The Secretary of the Interior.

Sir:

In compliance with departmental order of April 25, 1912, providing for descriptions according to new surveys of lands included in withdrawals, I recommend the approval of the following order (Power Site Interpretation No. 273, Utah) which describes more adequately in conformity with the official plat certain lands included in Power Site Classification No. 129. The area heretofore recorded as withdrawn in the section described is 160 acres, but in terms of the official survey as construed herein is found to be 186 acres.

Respectfully,

W. C. Mendenhall

Director.

I concur.

Commissioner, General Land Office

CEN:mjm
8/26/38

UNITED STATES
DEPARTMENT OF THE INTERIOR
GEOLOGICAL SURVEY
WASHINGTON

AUG 29 1938

The Honorable,

The Secretary of the Interior.

Sir:

In compliance with departmental order of April 25, 1912, providing for descriptions according to new surveys of lands included in withdrawals, I recommend the approval of the following order (Power Site Interpretation No. 273, Utah) which describes more adequately in conformity with the official plat certain lands included in Power Site Classification No. 129. The area heretofore recorded as withdrawn in the section described is 160 acres, but in terms of the official survey as construed herein is found to be 186 acres.

Respectfully,

W. C. Mendenhall
Director.

I concur.

Commissioner, General Land Office

CEN:mjm
8/26/38

UNITED STATES
DEPARTMENT OF THE INTERIOR
GEOLOGICAL SURVEY

INTERPRETATION No. 273
of
Power Site Classification No. 129
Utah No. 24

Transmission Line

So much of the order of February 16, 1926, creating Power Site Classification No. 129, as affected by order of correction of March 23, 1926, describing lands in sec. 19, T. 27 S., R. 12 W., Salt Lake meridian, Utah, is hereby construed in conformity with the survey of said section approved December 16, 1937, to describe the following lands:

Salt Lake Meridian

T. 27 S., R. 12 W., sec. 19, lots 3 and 4, S½ NE¼, and SE¼ NW¼.

Assistant Secretary
of the Interior.

Sept. 13, 1938

Carbon to Federal Power Commission
Three carbons to General Land Office

CEN:mjm
8/26/38

INTERPRETATION No. 273
of
Power Site Classification No. 129
Utah No. 24

Transmission Line

So much of the order of February 16, 1926, creating Power Site Classification No. 129, as affected by order of correction of March 23, 1926, describing lands in sec. 19, T. 27 S., R. 12 W., Salt Lake meridian, Utah, is hereby construed in conformity with the survey of said section approved December 16, 1937, to describe the following lands:

Salt Lake Meridian

T. 27 S., R. 12 W., sec. 19, lots 3 and 4, S½ NE¼, and SE¼ NW¼.

Assistant Secretary
of the Interior.

Sept. 15, 1938

Carbon to Federal Power Commission
Three carbons to General Land Office

CEN:mjm
8/26/38

UNITED STATES
DEPARTMENT OF THE INTERIOR
GEOLOGICAL SURVEY
WASHINGTON

8

Mellinger
Tubbs
Jones
Slotty

AUG 15 1939

The Honorable,

The Secretary of the Interior.

Sir:

In compliance with departmental order of April 25, 1912, providing for descriptions according to new surveys of lands included in withdrawals I submit the attached order (Power Site Interpretation No. 280, Utah) which describes more adequately in conformity with the official plat certain lands included in Power Site Reserve No. 122, San Juan River, Utah. The area heretofore recorded as withdrawn on the right (north) bank of San Juan River in the townships is 250 (270) acres in T. 41 S., R. 20 E., and 250 acres in T. 41 S., R. 21 E., but in terms of the official survey as construed herein is found to be 2,201 (2241) acres in T. 41 S., R. 20 E., and 691 acres in T. 41 S., R. 21 E., Salt Lake meridian, Utah. I recommend the approval of this order.

Respectfully,

W. C. Mendenhall

Director.

I concur.

Commissioner, General Land Office

NJT:mjm
8/11/39

CONSERVATION BRANCH

UNITED STATES
DEPARTMENT OF THE INTERIOR
GEOLOGICAL SURVEY
WASHINGTON

AUG 15 1939

The Honorable,

The Secretary of the Interior.

Sir:

In compliance with departmental order of April 25, 1912, providing for descriptions according to new surveys of lands included in withdrawals I submit the attached order (Power Site Interpretation No. 280, Utah) which describes more adequately in conformity with the official plat certain lands included in Power Site Reserve No. 122, San Juan River, Utah. The area heretofore recorded as withdrawn on the right (north) bank of San Juan River in the township is 290 acres in T. 41 S., R. 20 E., and 290 acres in T. 42 S., R. 21 E., but in terms of the official survey as constructed hereto is found to be 2,201 acres in T. 41 S., R. 20 E., and 691 acres in T. 42 S., R. 21 E., Salt Lake meridian, Utah. I recommend the approval of this order.

Respectfully,

I concur.

Director.

Commissioner, General Land Office

NJT:mjm
8/11/39

Mellinger
Tubbs
Jones
Sothe

INTERPRETATION No. 280
of
Power Site Reserve No. 122

San Juan River, Utah

So much of the orders of March 18, 1910, creating temporary Power Site Withdrawal No. 122, and July 2, 1910, creating Power Site Reserve No. 122, as describes lands on the right (north) bank of San Juan River in Tps. 41 S., Rs. 20 and 21 E., Salt Lake meridian is hereby construed in conformity with the survey of said townships approved June 28, 1938, to describe the following lands:

<u>Salt Lake Meridian</u>

T. 41 S., R. 20 E., sec. 11, SE¼ SE¼;
sec. 12, lots 1, 2, 3, and 4, N½ NE¼, S½ NW¼, and W½ SW¼;
sec. 13, lot 1;
sec. 14, lots 1, 2, 3, 4, 5, and 6, NW¼ NE¼, N½ NW¼;
sec. 15, lots 1, 2, 3, and 4, SE¼ NE¼;
sec. 16, lot 1, SE¼ SW¼, N½ SE¼, and SW¼ SE¼;
sec. 17, lot 1;
sec. 18, lot 5, SW¼ SE¼;
sec. 19, lots 1, 4, 5, 6, 7, and 8, NE¼ SW¼;
sec. 20, lots 1, 2, 3, and 4, NE¼ NW¼, W½ SE¼, and SE¼ SE¼;
sec. 21, lots 1, 2, 3, and 4, E½ NW¼, NE¼ SW¼, and SW¼ SW¼;
sec. 28, lots 1, 2, 3, and 4, NW¼ NW¼;
sec. 29, lots 1, 2, 3, 4, and 5.

INTERPRETATION No. 280
of
Power Site Reserve No. 122
San Juan River, Utah

By order of the orders of March 16, 1910, creating temporary Power Site Withdrawal No. 122, and July 2, 1910, creating Power Site Reserve No. 122, as described lands on the right (north) bank of San Juan River in Tps. 41 S., Rs. 20 and 21 E., Salt Lake meridian is hereby construed in conformity with the survey of said townships approved June 26, 1878, to describe the following lands:

Salt Lake Meridian

T. 41 S., R. 20 E., sec. 11, unsurveyed;
sec. 12, lots 1, 2, 3, and 4,
N½ NW¼, NE¼ NW¼,
and N½ SW¼;
sec. 13, lots 1;
sec. 14, lots 1, 2, 3, and 4,
and E½, W½ NW¼, N½ SW¼,
sec. 15, lots 1, 2, 3, and 4,
and NW¼;
sec. 16, lots 1, NW¼ SW¼,
N½ NW¼, and SW¼ NW¼;
sec. 17, lots 1;
sec. 18, lots 3, and unsurveyed;
sec. 19, lots 1, 2, 3, 6, 7,
and 8, unsurveyed;
sec. 20, lots 1, 2, 3, and 4,
NW¼ NW¼, W½ SW¼,
and SW¼ NW¼;
sec. 21, lots 1, 2, 3, and 4,
W½ NW¼, NW¼ SW¼,
and SW¼ NW¼;
sec. 28, lots 1, 2, 3, and 4,
NW¼ NW¼;
sec. 29, lots 1, 2, 3, 4, and 5.

1 reserv.

Commissioner, General Land Office

RLT:mjm
8/11/39

UNITED STATES
DEPARTMENT OF THE INTERIOR
GEOLOGICAL SURVEY
WASHINGTON

T. 41 S., R. 21 E., sec. 5, lots 1, 2, 3, 4, 5, and 6, W½ NE¼, N½ SW¼, and W½ SE¼;
sec. 6, lots 1 and 2, S½ SW¼, and N½ SE¼;
sec. 7, lots 1, 2, and 3;
sec. 8, lots 1 and 2.

Under Secretary
of the Interior

Aug 30, 1939

Three carbons to General Land Office
Carbon to Federal Power Commission

I concur.

Commissioner, General Land Office

CONSERVATION BRANCH

Power Site Interpretation No. 280 - 3

T. 14 S., R. 21 E., MDM. Secs. 1, 2, 3, 5, 6, 7, 8, 9, 10, 11, 12, 13, 14, 15, 16, 17, 18, 19, 20, 21, 22, 23, 24, 25, 26, 27, 28, 29, 30, 31, 32, 33, 34, 35, and 36.

T. 15 S., R. 21 E., MDM. Secs. 1, 2, 3, 4, 5, 6, 7, 8, 9, 10, 11, 12, 13, 14, 15, 16, 17, 18, 19, 20, 21, 22, 23, 24, 25, 26, 27, 28, 29, 30, 31, 32, 33, 34, 35, and 36.

T. 16 S., R. 21 E., MDM. Secs. 1, 2, 3, 4, 5, 6, 7, 8, 9, 10, 11, 12, 13, 14, 15, 16, 17, 18, 19, 20, 21, 22, 23, 24, 25, 26, 27, 28, 29, 30, 31, 32, 33, 34, 35, and 36.

T. 17 S., R. 21 E., MDM. Secs. 1, 2, 3, 4, 5, 6, 7, 8, 9, 10, 11, 12, 13, 14, 15, 16, 17, 18, 19, 20, 21, 22, 23, 24, 25, 26, 27, 28, 29, 30, 31, 32, 33, 34, 35, and 36.

T. 18 S., R. 21 E., MDM. Secs. 1, 2, 3, 4, 5, 6, 7, 8, 9, 10, 11, 12, 13, 14, 15, 16, 17, 18, 19, 20, 21, 22, 23, 24, 25, 26, 27, 28, 29, 30, 31, 32, 33, 34, 35, and 36.

T. 19 S., R. 21 E., MDM. Secs. 1, 2, 3, 4, 5, 6, 7, 8, 9, 10, 11, 12, 13, 14, 15, 16, 17, 18, 19, 20, 21, 22, 23, 24, 25, 26, 27, 28, 29, 30, 31, 32, 33, 34, 35, and 36.

T. 20 S., R. 21 E., MDM. Secs. 1, 2, 3, 4, 5, 6, 7, 8, 9, 10, 11, 12, 13, 14, 15, 16, 17, 18, 19, 20, 21, 22, 23, 24, 25, 26, 27, 28, 29, 30, 31, 32, 33, 34, 35, and 36.

T. 21 S., R. 21 E., MDM. Secs. 1, 2, 3, 4, 5, 6, 7, 8, 9, 10, 11, 12, 13, 14, 15, 16, 17, 18, 19, 20, 21, 22, 23, 24, 25, 26, 27, 28, 29, 30, 31, 32, 33, 34, 35, and 36.

T. 22 S., R. 21 E., MDM. Secs. 1, 2, 3, 4, 5, 6, 7, 8, 9, 10, 11, 12, 13, 14, 15, 16, 17, 18, 19, 20, 21, 22, 23, 24, 25, 26, 27, 28, 29, 30, 31, 32, 33, 34, 35, and 36.

T. 23 S., R. 21 E., MDM. Secs. 1, 2, 3, 4, 5, 6, 7, 8, 9, 10, 11, 12, 13, 14, 15, 16, 17, 18, 19, 20, 21, 22, 23, 24, 25, 26, 27, 28, 29, 30, 31, 32, 33, 34, 35, and 36.

T. 24 S., R. 21 E., MDM. Secs. 1, 2, 3, 4, 5, 6, 7, 8, 9, 10, 11, 12, 13, 14, 15, 16, 17, 18, 19, 20, 21, 22, 23, 24, 25, 26, 27, 28, 29, 30, 31, 32, 33, 34, 35, and 36.

T. 25 S., R. 21 E., MDM. Secs. 1, 2, 3, 4, 5, 6, 7, 8, 9, 10, 11, 12, 13, 14, 15, 16, 17, 18, 19, 20, 21, 22, 23, 24, 25, 26, 27, 28, 29, 30, 31, 32, 33, 34, 35, and 36.

T. 26 S., R. 21 E., MDM. Secs. 1, 2, 3, 4, 5, 6, 7, 8, 9, 10, 11, 12, 13, 14, 15, 16, 17, 18, 19, 20, 21, 22, 23, 24, 25, 26, 27, 28, 29, 30, 31, 32, 33, 34, 35, and 36.

T. 27 S., R. 21 E., MDM. Secs. 1, 2, 3, 4, 5, 6, 7, 8, 9, 10, 11, 12, 13, 14, 15, 16, 17, 18, 19, 20, 21, 22, 23, 24, 25, 26, 27, 28, 29, 30, 31, 32, 33, 34, 35, and 36.

T. 28 S., R. 21 E., MDM. Secs. 1, 2, 3, 4, 5, 6, 7, 8, 9, 10, 11, 12, 13, 14, 15, 16, 17, 18, 19, 20, 21, 22, 23, 24, 25, 26, 27, 28, 29, 30, 31, 32, 33, 34, 35, and 36.

T. 29 S., R. 21 E., MDM. Secs. 1, 2, 3, 4, 5, 6, 7, 8, 9, 10, 11, 12, 13, 14, 15, 16, 17, 18, 19, 20, 21, 22, 23, 24, 25, 26, 27, 28, 29, 30, 31, 32, 33, 34, 35, and 36.

T. 30 S., R. 21 E., MDM. Secs. 1, 2, 3, 4, 5, 6, 7, 8, 9, 10, 11, 12, 13, 14, 15, 16, 17, 18, 19, 20, 21, 22, 23, 24, 25, 26, 27, 28, 29, 30, 31, 32, 33, 34, 35, and 36.

T. 31 S., R. 21 E., MDM. Secs. 1, 2, 3, 4, 5, 6, 7, 8, 9, 10, 11, 12, 13, 14, 15, 16, 17, 18, 19, 20, 21, 22, 23, 24, 25, 26, 27, 28, 29, 30, 31, 32, 33, 34, 35, and 36.

T. 32 S., R. 21 E., MDM. Secs. 1, 2, 3, 4, 5, 6, 7, 8, 9, 10, 11, 12, 13, 14, 15, 16, 17, 18, 19, 20, 21, 22, 23, 24, 25, 26, 27, 28, 29, 30, 31, 32, 33, 34, 35, and 36.

T. 33 S., R. 21 E., MDM. Secs. 1, 2, 3, 4, 5, 6, 7, 8, 9, 10, 11, 12, 13, 14, 15, 16, 17, 18, 19, 20, 21, 22, 23, 24, 25, 26, 27, 28, 29, 30, 31, 32, 33, 34, 35, and 36.

T. 34 S., R. 21 E., MDM. Secs. 1, 2, 3, 4, 5, 6, 7, 8, 9, 10, 11, 12, 13, 14, 15, 16, 17, 18, 19, 20, 21, 22, 23, 24, 25, 26, 27, 28, 29, 30, 31, 32, 33, 34, 35, and 36.

T. 35 S., R. 21 E., MDM. Secs. 1, 2, 3, 4, 5, 6, 7, 8, 9, 10, 11, 12, 13, 14, 15, 16, 17, 18, 19, 20, 21, 22, 23, 24, 25, 26, 27, 28, 29, 30, 31, 32, 33, 34, 35, and 36.

T. 36 S., R. 21 E., MDM. Secs. 1, 2, 3, 4, 5, 6, 7, 8, 9, 10, 11, 12, 13, 14, 15, 16, 17, 18, 19, 20, 21, 22, 23, 24, 25, 26, 27, 28, 29, 30, 31, 32, 33, 34, 35, and 36.

T. 37 S., R. 21 E., MDM. Secs. 1, 2, 3, 4, 5, 6, 7, 8, 9, 10, 11, 12, 13, 14, 15, 16, 17, 18, 19, 20, 21, 22, 23, 24, 25, 26, 27, 28, 29, 30, 31, 32, 33, 34, 35, and 36.

T. 38 S., R. 21 E., MDM. Secs. 1, 2, 3, 4, 5, 6, 7, 8, 9, 10, 11, 12, 13, 14, 15, 16, 17, 18, 19, 20, 21, 22, 23, 24, 25, 26, 27, 28, 29, 30, 31, 32, 33, 34, 35, and 36.

T. 39 S., R. 21 E., MDM. Secs. 1, 2, 3, 4, 5, 6, 7, 8, 9, 10, 11, 12, 13, 14, 15, 16, 17, 18, 19, 20, 21, 22, 23, 24, 25, 26, 27, 28, 29, 30, 31, 32, 33, 34, 35, and 36.

T. 40 S., R. 21 E., MDM. Secs. 1, 2, 3, 4, 5, 6, 7, 8, 9, 10, 11, 12, 13, 14, 15, 16, 17, 18, 19, 20, 21, 22, 23, 24, 25, 26, 27, 28, 29, 30, 31, 32, 33, 34, 35, and 36.

T. 41 S., R. 21 E., MDM. Secs. 1, 2, 3, 4, 5, 6, 7, 8, 9, 10, 11, 12, 13, 14, 15, 16, 17, 18, 19, 20, 21, 22, 23, 24, 25, 26, 27, 28, 29, 30, 31, 32, 33, 34, 35, and 36.

T. 42 S., R. 21 E., MDM. Secs. 1, 2, 3, 4, 5, 6, 7, 8, 9, 10, 11, 12, 13, 14, 15, 16, 17, 18, 19, 20, 21, 22, 23, 24, 25, 26, 27, 28, 29, 30, 31, 32, 33, 34, 35, and 36.

T. 43 S., R. 21 E., MDM. Secs. 1, 2, 3, 4, 5, 6, 7, 8, 9, 10, 11, 12, 13, 14, 15, 16, 17, 18, 19, 20, 21, 22, 23, 24, 25, 26, 27, 28, 29, 30, 31, 32, 33, 34, 35, and 36.

T. 44 S., R. 21 E., MDM. Secs. 1, 2, 3, 4, 5, 6, 7, 8, 9, 10, 11, 12, 13, 14, 15, 16, 17, 18, 19, 20, 21, 22, 23, 24, 25, 26, 27, 28, 29, 30, 31, 32, 33, 34, 35, and 36.

T. 45 S., R. 21 E., MDM. Secs. 1, 2, 3, 4, 5, 6, 7, 8, 9, 10, 11, 12, 13, 14, 15, 16, 17, 18, 19, 20, 21, 22, 23, 24, 25, 26, 27, 28, 29, 30, 31, 32, 33, 34, 35, and 36.

T. 46 S., R. 21 E., MDM. Secs. 1, 2, 3, 4, 5, 6, 7, 8, 9, 10, 11, 12, 13, 14, 15, 16, 17, 18, 19, 20, 21, 22, 23, 24, 25, 26, 27, 28, 29, 30, 31, 32, 33, 34, 35, and 36.

T. 47 S., R. 21 E., MDM. Secs. 1, 2, 3, 4, 5, 6, 7, 8, 9, 10, 11, 12, 13, 14, 15, 16, 17, 18, 19, 20, 21, 22, 23, 24, 25, 26, 27, 28, 29, 30, 31, 32, 33, 34, 35, and 36.

T. 48 S., R. 21 E., MDM. Secs. 1, 2, 3, 4, 5, 6, 7, 8, 9, 10, 11, 12, 13, 14, 15, 16, 17, 18, 19, 20, 21, 22, 23, 24, 25, 26, 27, 28, 29, 30, 31, 32, 33, 34, 35, and 36.

T. 49 S., R. 21 E., MDM. Secs. 1, 2, 3, 4, 5, 6, 7, 8, 9, 10, 11, 12, 13, 14, 15, 16, 17, 18, 19, 20, 21, 22, 23, 24, 25, 26, 27, 28, 29, 30, 31, 32, 33, 34, 35, and 36.

T. 50 S., R. 21 E., MDM. Secs. 1, 2, 3, 4, 5, 6, 7, 8, 9, 10, 11, 12, 13, 14, 15, 16, 17, 18, 19, 20, 21, 22, 23, 24, 25, 26, 27, 28, 29, 30, 31, 32, 33, 34, 35, and 36.

T. 51 S., R. 21 E., MDM. Secs. 1, 2, 3, 4, 5, 6, 7, 8, 9, 10, 11, 12, 13, 14, 15, 16, 17, 18, 19, 20, 21, 22, 23, 24, 25, 26, 27, 28, 29, 30, 31, 32, 33, 34, 35, and 36.

T. 52 S., R. 21 E., MDM. Secs. 1, 2, 3, 4, 5, 6, 7, 8, 9, 10, 11, 12, 13, 14, 15, 16, 17, 18, 19, 20, 21, 22, 23, 24, 25, 26, 27, 28, 29, 30, 31, 32, 33, 34, 35, and 36.

T. 53 S., R. 21 E., MDM. Secs. 1, 2, 3, 4, 5, 6, 7, 8, 9, 10, 11, 12, 13, 14, 15, 16, 17, 18, 19, 20, 21, 22, 23, 24, 25, 26, 27, 28, 29, 30, 31, 32, 33, 34, 35, and 36.

T. 54 S., R. 21 E., MDM. Secs. 1, 2, 3, 4, 5, 6, 7, 8, 9, 10, 11, 12, 13, 14, 15, 16, 17, 18, 19, 20, 21, 22, 23, 24, 25, 26, 27, 28, 29, 30, 31, 32, 33, 34, 35, and 36.

T. 55 S., R. 21 E., MDM. Secs. 1, 2, 3, 4, 5, 6, 7, 8, 9, 10, 11, 12, 13, 14, 15, 16, 17, 18, 19, 20, 21, 22, 23, 24, 25, 26, 27, 28, 29, 30, 31, 32, 33, 34, 35, and 36.

T. 56 S., R. 21 E., MDM. Secs. 1, 2, 3, 4, 5, 6, 7, 8, 9, 10, 11, 12, 13, 14, 15, 16, 17, 18, 19, 20, 21, 22, 23, 24, 25, 26, 27, 28, 29, 30, 31, 32, 33, 34, 35, and 36.

T. 57 S., R. 21 E., MDM. Secs. 1, 2, 3, 4, 5, 6, 7, 8, 9, 10, 11, 12, 13, 14, 15, 16, 17, 18, 19, 20, 21, 22, 23, 24, 25, 26, 27, 28, 29, 30, 31, 32, 33, 34, 35, and 36.

T. 58 S., R. 21 E., MDM. Secs. 1, 2, 3, 4, 5, 6, 7, 8, 9, 10, 11, 12, 13, 14, 15, 16, 17, 18, 19, 20, 21, 22, 23, 24, 25, 26, 27, 28, 29, 30, 31, 32, 33, 34, 35, and 36.

T. 59 S., R. 21 E., MDM. Secs. 1, 2, 3, 4, 5, 6, 7, 8, 9, 10, 11, 12, 13, 14, 15, 16, 17, 18, 19, 20, 21, 22, 23, 24, 25, 26, 27, 28, 29, 30, 31, 32, 33, 34, 35, and 36.

T. 60 S., R. 21 E., MDM. Secs. 1, 2, 3, 4, 5, 6, 7, 8, 9, 10, 11, 12, 13, 14, 15, 16, 17, 18, 19, 20, 21, 22, 23, 24, 25, 26, 27, 28, 29, 30, 31, 32, 33, 34, 35, and 36.

T. 61 S., R. 21 E., MDM. Secs. 1, 2, 3, 4, 5, 6, 7, 8, 9, 10, 11, 12, 13, 14, 15, 16, 17, 18, 19, 20, 21, 22, 23, 24, 25, 26, 27, 28, 29, 30, 31, 32, 33, 34, 35, and 36.

T. 62 S., R. 21 E., MDM. Secs. 1, 2, 3, 4, 5, 6, 7, 8, 9, 10, 11, 12, 13, 14, 15, 16, 17, 18, 19, 20, 21, 22, 23, 24, 25, 26, 27, 28, 29, 30, 31, 32, 33, 34, 35, and 36.

T. 63 S., R. 21 E., MDM. Secs. 1, 2, 3, 4, 5, 6, 7, 8, 9, 10, 11, 12, 13, 14, 15, 16, 17, 18, 19, 20, 21, 22, 23, 24, 25, 26, 27, 28, 29, 30, 31, 32, 33, 34, 35, and 36.

T. 64 S., R. 21 E., MDM. Secs. 1, 2, 3, 4, 5, 6, 7, 8, 9, 10, 11, 12, 13, 14, 15, 16, 17, 18, 19, 20, 21, 22, 23, 24, 25, 26, 27, 28, 29, 30, 31, 32, 33, 34, 35, and 36.

T. 65 S., R. 21 E., MDM. Secs. 1, 2, 3, 4, 5, 6, 7, 8, 9, 10, 11, 12, 13, 14, 15, 16, 17, 18, 19, 20, 21, 22, 23, 24, 25, 26, 27, 28, 29, 30, 31, 32, 33, 34, 35, and 36.

T. 66 S., R. 21 E., MDM. Secs. 1, 2, 3, 4, 5, 6, 7, 8, 9, 10, 11, 12, 13, 14, 15, 16, 17, 18, 19, 20, 21, 22, 23, 24, 25, 26, 27, 28, 29, 30, 31, 32, 33, 34, 35, and 36.

T. 67 S., R. 21 E., MDM. Secs. 1, 2, 3, 4, 5, 6, 7, 8, 9, 10, 11, 12, 13, 14, 15, 16, 17, 18, 19, 20, 21, 22, 23, 24, 25, 26, 27, 28, 29, 30, 31, 32, 33, 34, 35, and 36.

T. 68 S., R. 21 E., MDM. Secs. 1, 2, 3, 4, 5, 6, 7, 8, 9, 10, 11, 12, 13, 14, 15, 16, 17, 18, 19, 20, 21, 22, 23, 24, 25, 26, 27, 28, 29, 30, 31, 32, 33, 34, 35, and 36.

T. 69 S., R. 21 E., MDM. Secs. 1, 2, 3, 4, 5, 6, 7, 8, 9, 10, 11, 12, 13, 14, 15, 16, 17, 18, 19, 20, 21, 22, 23, 24, 25, 26, 27, 28, 29, 30, 31, 32, 33, 34, 35, and 36.

T. 70 S., R. 21 E., MDM. Secs. 1, 2, 3, 4, 5, 6, 7, 8, 9, 10, 11, 12, 13, 14, 15, 16, 17, 18, 19, 20, 21, 22, 23, 24, 25, 26, 27, 28, 29, 30, 31, 32, 33, 34, 35, and 36.

T. 71 S., R. 21 E., MDM. Secs. 1, 2, 3, 4, 5, 6, 7, 8, 9, 10, 11, 12, 13, 14, 15, 16, 17, 18, 19, 20, 21, 22, 23, 24, 25, 26, 27, 28, 29, 30, 31, 32, 33, 34, 35, and 36.

T. 72 S., R. 21 E., MDM. Secs. 1, 2, 3, 4, 5, 6, 7, 8, 9, 10, 11, 12, 13, 14, 15, 16, 17, 18, 19, 20, 21, 22, 23, 24, 25, 26, 27, 28, 29, 30, 31, 32, 33, 34, 35, and 36.

T. 73 S., R. 21 E., MDM. Secs. 1, 2, 3, 4, 5, 6, 7, 8, 9, 10, 11, 12, 13, 14, 15, 16, 17, 18, 19, 20, 21, 22, 23, 24, 25, 26, 27, 28, 29, 30, 31, 32, 33, 34, 35, and 36.

T. 74 S., R. 21 E., MDM. Secs. 1, 2, 3, 4, 5, 6, 7, 8, 9, 10, 11, 12, 13, 14, 15, 16, 17, 18, 19, 20, 21, 22, 23, 24, 25, 26, 27, 28, 29, 30, 31, 32, 33, 34, 35, and 36.

T. 75 S., R. 21 E., MDM. Secs. 1, 2, 3, 4, 5, 6, 7, 8, 9, 10, 11, 12, 13, 14, 15, 16, 17, 18, 19, 20, 21, 22, 23, 24, 25, 26, 27, 28, 29, 30, 31, 32, 33, 34, 35, and 36.

T. 76 S., R. 21 E., MDM. Secs. 1, 2, 3, 4, 5, 6, 7, 8, 9, 10, 11, 12, 13, 14, 15, 16, 17, 18, 19, 20, 21, 22, 23, 24, 25, 26, 27, 28, 29, 30, 31, 32, 33, 34, 35, and 36.

T. 77 S., R. 21 E., MDM. Secs. 1, 2, 3, 4, 5, 6, 7, 8, 9, 10, 11, 12, 13, 14, 15, 16, 17, 18, 19, 20, 21, 22, 23, 24, 25, 26, 27, 28, 29, 30, 31, 32, 33, 34, 35, and 36.

T. 78 S., R. 21 E., MDM. Secs. 1, 2, 3, 4, 5, 6, 7, 8, 9, 10, 11, 12, 13, 14, 15, 16, 17, 18, 19, 20, 21, 22, 23, 24, 25, 26, 27, 28, 29, 30, 31, 32, 33, 34, 35, and 36.

T. 79 S., R. 21 E., MDM. Secs. 1, 2, 3, 4, 5, 6, 7, 8, 9, 10, 11, 12, 13, 14, 15, 16, 17, 18, 19, 20, 21, 22, 23, 24, 25, 26, 27, 28, 29, 30, 31, 32, 33, 34, 35, and 36.

T. 80 S., R. 21 E., MDM. Secs. 1, 2, 3, 4, 5, 6, 7, 8, 9, 10, 11, 12, 13, 14, 15, 16, 17, 18, 19, 20, 21, 22, 23, 24, 25, 26, 27, 28, 29, 30, 31, 32, 33, 34, 35, and 36.

T. 81 S., R. 21 E., MDM. Secs. 1, 2, 3, 4, 5, 6, 7, 8, 9, 10, 11, 12, 13, 14, 15, 16, 17, 18, 19, 20, 21, 22, 23, 24, 25, 26, 27, 28, 29, 30, 31, 32, 33, 34, 35, and 36.

T. 82 S., R. 21 E., MDM. Secs. 1, 2, 3, 4, 5, 6, 7, 8, 9, 10, 11, 12, 13, 14, 15, 16, 17, 18, 19, 20, 21, 22, 23, 24, 25, 26, 27, 28, 29, 30, 31, 32, 33, 34, 35, and 36.

T. 83 S., R. 21 E., MDM. Secs. 1, 2, 3, 4, 5, 6, 7, 8, 9, 10, 11, 12, 13, 14, 15, 16, 17, 18, 19, 20, 21, 22, 23, 24, 25, 26, 27, 28, 29, 30, 31, 32, 33, 34, 35, and 36.

T. 84 S., R. 21 E., MDM. Secs. 1, 2, 3, 4, 5, 6, 7, 8, 9, 10, 11, 12, 13, 14, 15, 16, 17, 18, 19, 20, 21, 22, 23, 24, 25, 26, 27, 28, 29, 30, 31, 32, 33, 34, 35, and 36.

T. 85 S., R. 21 E., MDM. Secs. 1, 2, 3, 4, 5, 6, 7, 8, 9, 10, 11, 12, 13, 14, 15, 16, 17, 18, 19, 20, 21, 22, 23, 24, 25, 26, 27, 28, 29, 30, 31, 32, 33, 34, 35, and 36.

T. 86 S., R. 21 E., MDM. Secs. 1, 2, 3, 4, 5, 6, 7, 8, 9, 10, 11, 12, 13, 14, 15, 16, 17, 18, 19, 20, 21, 22, 23, 24, 25, 26, 27, 28, 29, 30, 31, 32, 33, 34, 35, and 36.

T. 87 S., R. 21 E., MDM. Secs. 1, 2, 3, 4, 5, 6, 7, 8, 9, 10, 11, 12, 13, 14, 15, 16, 17, 18, 19, 20, 21, 22, 23, 24, 25, 26, 27, 28, 29, 30, 31, 32, 33, 34, 35, and 36.

T. 88 S., R. 21 E., MDM. Secs. 1, 2, 3, 4, 5, 6, 7, 8, 9, 10, 11, 12, 13, 14, 15, 16, 17, 18, 19, 20, 21, 22, 23, 24, 25, 26, 27, 28, 29, 30, 31, 32, 33, 34, 35, and 36.

T. 89 S., R. 21 E., MDM. Secs. 1, 2, 3, 4, 5, 6, 7, 8, 9, 10, 11, 12, 13, 14, 15, 16, 17, 18, 19, 20, 21, 22, 23, 24, 25, 26, 27, 28, 29, 30, 31, 32, 33, 34, 35, and 36.

T. 90 S., R. 21 E., MDM. Secs. 1, 2, 3, 4, 5, 6, 7, 8, 9, 10, 11, 12, 13, 14, 15, 16, 17, 18, 19, 20, 21, 22, 23, 24, 25, 26, 27, 28, 29, 30, 31, 32, 33, 34, 35, and 36.

T. 91 S., R. 21 E., MDM. Secs. 1, 2, 3, 4, 5, 6, 7, 8, 9, 10, 11, 12, 13, 14, 15, 16, 17, 18, 19, 20, 21, 22, 23, 24, 25, 26, 27, 28, 29, 30, 31, 32, 33, 34, 35, and 36.

T. 92 S., R. 21 E., MDM. Secs. 1, 2, 3, 4, 5, 6, 7, 8, 9, 10, 11, 12, 13, 14, 15, 16, 17, 18, 19, 20, 21, 22, 23, 24, 25, 26, 27, 28, 29, 30, 31, 32, 33, 34, 35, and 36.

T. 93 S., R. 21 E., MDM. Secs. 1, 2, 3, 4, 5, 6, 7, 8, 9, 10, 11, 12, 13, 14, 15, 16, 17, 18, 19, 20, 21, 22, 23, 24, 25, 26, 27, 28, 29, 30, 31, 32, 33, 34, 35, and 36.

T. 94 S., R. 21 E., MDM. Secs. 1, 2, 3, 4, 5, 6, 7, 8, 9, 10, 11, 12, 13, 14, 15, 16, 17, 18, 19, 20, 21, 22, 23, 24, 25, 26, 27, 28, 29, 30, 31, 32, 33, 34, 35, and 36.

T. 95 S., R. 21 E., MDM. Secs. 1, 2, 3, 4, 5, 6, 7, 8, 9, 10, 11, 12, 13, 14, 15, 16, 17, 18, 19, 20, 21, 22, 23, 24, 25, 26, 27, 28, 29, 30, 31, 32, 33, 34, 35, and 36.

T. 96 S., R. 21 E., MDM. Secs. 1, 2, 3, 4, 5, 6, 7, 8, 9, 10, 11, 12, 13, 14, 15, 16, 17, 18, 19, 20, 21, 22, 23, 24, 25, 26, 27, 28, 29, 30, 31, 32, 33, 34, 35, and 36.

T. 97 S., R. 21 E., MDM. Secs. 1, 2, 3, 4, 5, 6, 7, 8, 9, 10, 11, 12, 13, 14, 15, 16, 17, 18, 19, 20, 21, 22, 23, 24, 25, 26, 27, 28, 29, 30, 31, 32, 33, 34, 35, and 36.

T. 98 S., R. 21 E., MDM. Secs. 1, 2, 3, 4, 5, 6, 7, 8, 9, 10, 11, 12, 13, 14, 15, 16, 17, 18, 19, 20, 21, 22, 23, 24, 25, 26, 27, 28, 29, 30, 31, 32, 33, 34, 35, and 36.

T. 99 S., R. 21 E., MDM. Secs. 1, 2, 3, 4, 5, 6, 7, 8, 9, 10, 11, 12, 13, 14, 15, 16, 17, 18, 19, 20, 21, 22, 23, 24, 25, 26, 27, 28, 29, 30, 31, 32, 33, 34, 35, and 36.

T. 100 S., R. 21 E., MDM. Secs. 1, 2, 3, 4, 5, 6, 7, 8, 9, 10, 11, 12, 13, 14, 15, 16, 17, 18, 19, 20, 21, 22, 23, 24, 25, 26, 27, 28, 29, 30, 31, 32, 33, 34, 35, and 36.

T. 101 S., R. 21 E., MDM. Secs. 1, 2, 3, 4, 5, 6, 7, 8, 9, 10, 11, 12, 13, 14, 15, 16, 17, 18, 19, 20, 21, 22, 23, 24, 25, 26, 27, 28, 29, 30, 31, 32, 33, 34, 35, and 36.

T. 102 S., R. 21 E., MDM. Secs. 1, 2, 3, 4, 5, 6, 7, 8, 9, 10, 11, 12, 13, 14, 15, 16, 17, 18, 19, 20, 21, 22, 23, 24, 25, 26, 27, 28, 29, 30, 31, 32, 33, 34, 35, and 36.

T. 103 S., R. 21 E., MDM. Secs. 1, 2, 3, 4, 5, 6, 7, 8, 9, 10, 11, 12, 13, 14, 15, 16, 17, 18, 19, 20, 21, 22, 23, 24, 25, 26, 27, 28, 29, 30, 31, 32, 33, 34, 35, and 36.

T. 104 S., R. 21 E., MDM. Secs. 1, 2, 3, 4, 5, 6, 7, 8, 9, 10, 11, 12, 13, 14, 15, 16, 17, 18, 19, 20, 21, 22, 23, 24, 25, 26, 27, 28, 29, 30, 31, 32, 33, 34, 35, and 36.

T. 105 S., R. 21 E., MDM. Secs. 1, 2, 3, 4, 5, 6, 7, 8, 9, 10, 11, 12, 13, 14, 15, 16, 17, 18, 19, 20, 21, 22, 23, 24, 25, 26, 27, 28, 29, 30, 31, 32, 33, 34, 35, and 36.

T. 106 S., R. 21 E., MDM. Secs. 1, 2, 3, 4, 5, 6, 7, 8, 9, 10, 11, 12, 13, 14, 15, 16, 17, 18, 19, 20, 21, 22, 23, 24, 25, 26, 27, 28, 29, 30, 31, 32, 33, 34, 35, and 36.

T. 107 S., R. 21 E., MDM. Secs. 1, 2, 3, 4, 5, 6, 7, 8, 9, 10, 11, 12, 13, 14, 15, 16, 17, 18, 19, 20, 21, 22, 23, 24, 25, 26, 27, 28, 29, 30, 31, 32, 33, 34, 35, and 36.

T. 108 S., R. 21 E., MDM. Secs. 1, 2, 3, 4, 5, 6, 7, 8, 9, 10, 11, 12, 13, 14, 15, 16, 17, 18, 19, 20, 21, 22, 23, 24, 25, 26, 27, 28, 29, 30, 31, 32, 33, 34, 35, and 36.

T. 109 S., R. 21 E., MDM. Secs. 1, 2, 3, 4, 5, 6, 7, 8, 9, 10, 11, 12, 13, 14, 15, 16, 17, 18, 19, 20, 21, 22, 23, 24, 25, 26, 27, 28, 29, 30, 31, 32, 33, 34, 35, and 36.

T. 110 S., R. 21 E., MDM. Secs. 1, 2, 3, 4, 5, 6, 7, 8, 9, 10, 11, 12, 13, 14, 15, 16, 17, 18, 19, 20, 21, 22, 23, 24, 25, 26, 27, 28, 29, 30, 31, 32, 33, 34, 35, and 36.

T. 111 S., R. 21 E., MDM. Secs. 1, 2, 3, 4, 5, 6, 7, 8, 9, 10, 11, 12, 13, 14, 15, 16, 17, 18, 19, 20, 21, 22, 23, 24, 25, 26, 27, 28, 29, 30, 31, 32, 33, 34, 35, and 36.

T. 112 S., R. 21 E., MDM. Secs. 1, 2, 3, 4, 5, 6, 7, 8, 9, 10, 11, 12, 13, 14, 15, 16, 17, 18, 19, 20, 21, 22, 23, 24, 25, 26, 27, 28, 29, 30, 31, 32, 33, 34, 35, and 36.

T. 113 S., R. 21 E., MDM. Secs. 1, 2, 3, 4, 5, 6, 7, 8, 9, 10, 11, 12, 13, 14, 15, 16, 17, 18, 19, 20, 21, 22, 23, 24, 25, 26, 27, 28, 29, 30, 31, 32, 33, 34, 35, and 36.

T. 114 S., R. 21 E., MDM. Secs. 1, 2, 3, 4, 5, 6, 7, 8, 9, 10, 11, 12, 13, 14, 15, 16, 17, 18, 19, 20, 21, 22, 23, 24, 25, 26, 27, 28, 29, 30, 31, 32, 33, 34, 35, and 36.

T. 115 S., R. 21 E., MDM. Secs. 1, 2, 3, 4, 5, 6, 7, 8, 9, 10, 11, 12, 13, 14, 15, 16, 17, 18, 19, 20, 21, 22, 23, 24, 25, 26, 27, 28, 29, 30, 31, 32, 33, 34, 35, and 36.

T. 116 S., R. 21 E., MDM. Secs. 1, 2, 3, 4, 5, 6, 7, 8, 9, 10, 11, 12, 13, 14, 15, 16, 17, 18, 19, 20, 21, 22, 23, 24, 25, 26, 27, 28, 29, 30, 31, 32, 33, 34, 35, and 36.

T. 117 S., R. 21 E., MDM. Secs. 1, 2, 3, 4, 5, 6, 7, 8, 9, 10, 11, 12, 13, 14, 15, 16, 17, 18, 19, 20, 21, 22, 23, 24, 25, 26, 27, 28, 29, 30, 31, 32, 33, 34, 35, and 36.

T. 118 S., R. 21 E., MDM. Secs. 1, 2, 3, 4, 5, 6, 7, 8, 9, 10, 11, 12, 13, 14, 15, 16, 17, 18, 19, 20, 21, 22, 23, 24, 25, 26, 27, 28, 29, 30, 31, 32, 33, 34, 35, and 36.

T. 119 S., R. 21 E., MDM. Secs. 1, 2, 3, 4, 5, 6, 7, 8, 9, 10, 11, 12, 13, 14, 15, 16, 17, 18, 19, 20, 21, 22, 23, 24, 25, 26, 27, 28, 29, 30, 31, 32, 33, 34, 35, and 36.

T. 120 S., R. 21 E., MDM. Secs. 1, 2, 3, 4, 5, 6, 7, 8, 9, 10, 11, 12, 13, 14, 15, 16, 17, 18, 19, 20, 21, 22, 23, 24, 25, 26, 27, 28, 29, 30, 31, 32, 33, 34, 35, and 36.

T. 121 S., R. 21 E., MDM. Secs. 1, 2, 3, 4, 5, 6, 7, 8, 9, 10, 11, 12, 13, 14, 15, 16, 17, 18, 19, 20, 21, 22, 23, 24, 25, 26, 27, 28, 29, 30, 31, 32, 33, 34, 35, and 36.

T. 122 S., R. 21 E., MDM. Secs. 1, 2, 3, 4, 5, 6, 7, 8, 9, 10, 11, 12, 13, 14, 15, 16, 17, 18, 19, 20, 21, 22, 23, 24, 25, 26, 27, 28, 29, 30, 31, 32, 33, 34, 35, and 36.

T. 123 S., R. 21 E., MDM. Secs. 1, 2, 3, 4, 5, 6, 7, 8, 9, 10, 11, 12, 13, 14, 15, 16, 17, 18, 19, 20, 21, 22, 23, 24, 25, 26, 27, 28, 29, 30, 31, 32, 33, 34, 35, and 36.

T. 124 S., R. 21 E., MDM. Secs. 1, 2, 3, 4, 5, 6, 7, 8, 9, 10, 11, 12, 13, 14, 15, 16, 17, 18, 19, 20, 21, 22, 23, 24, 25, 26, 27, 28, 29, 30, 31, 32, 33, 34, 35, and 36.

T. 125 S., R. 21 E., MDM. Secs. 1, 2, 3, 4, 5, 6, 7, 8, 9, 10, 11, 12, 13, 14, 15, 16, 17, 18, 19, 20, 21, 22, 23, 24, 25, 26, 27, 28, 29, 30, 31, 32, 33, 34, 35, and 36.

T. 126 S., R. 21 E., MDM. Secs. 1, 2, 3, 4, 5, 6, 7, 8, 9, 10, 11, 12, 13, 14, 15, 16, 17, 18, 19, 20, 21, 22, 23, 24, 25, 26, 27, 28, 29, 30, 31, 32, 33, 34, 35, and 36.

T. 127 S., R. 21 E., MDM. Secs. 1, 2, 3, 4, 5, 6, 7, 8, 9, 10, 11, 12, 13, 14, 15, 16, 17, 18, 19, 20, 21, 22, 23, 24, 25, 26, 27, 28, 29, 30, 31, 32, 33, 34, 35, and 36.

T. 128 S., R. 21 E., MDM. Secs. 1, 2, 3, 4, 5, 6, 7, 8, 9, 10, 11, 12, 13, 14, 15, 16, 17, 18, 19, 20, 21, 22, 23, 24, 25, 26, 27, 28, 29, 30, 31, 32, 33, 34, 35, and 36.

T. 129 S., R. 21 E., MDM. Secs. 1, 2, 3, 4, 5, 6, 7, 8, 9, 10, 11, 12, 13, 14, 15, 16, 17, 18, 19, 20, 21, 22, 23, 24, 25, 26, 27, 28, 29, 30, 31, 32, 33, 34, 35, and 36.

T. 130 S., R. 21 E., MDM. Secs. 1, 2, 3, 4, 5, 6, 7, 8, 9, 10, 11, 12, 13, 14, 15, 16, 17, 18, 19, 20, 21, 22, 23, 24, 25, 26, 27, 28, 29, 30, 31, 32, 33, 34, 35, and 36.

T. 131 S., R. 21 E., MDM. Secs. 1, 2, 3, 4, 5, 6, 7, 8, 9, 10, 11, 12, 13, 14, 15, 16, 17, 18, 19, 20, 21, 22, 23, 24, 25, 26, 27, 28, 29, 30, 31, 32, 33, 34, 35, and 36.

T. 132 S., R. 21 E., MDM. Secs. 1, 2, 3, 4, 5, 6, 7, 8, 9, 10, 11, 12, 13, 14, 15, 16, 17, 18, 19, 20, 21, 22, 23, 24, 25, 26, 27, 28, 29, 30, 31, 32, 33, 34, 35, and 36.

T. 133 S., R. 21 E., MDM. Secs. 1, 2, 3, 4, 5, 6, 7, 8, 9, 10, 11, 12, 13, 14, 15, 16, 17, 18, 19, 20, 21, 22, 23, 24, 25, 26, 27, 28, 29, 30, 31, 32, 33, 34, 35, and 36.

T. 134 S., R. 21 E., MDM. Secs. 1, 2, 3, 4, 5, 6, 7, 8, 9, 10, 11, 12, 13, 14, 15, 16, 17, 18, 19, 20, 21, 22, 23, 24, 25, 26, 27, 28, 29, 30, 31, 32, 33, 34, 35, and 36.

T. 135 S., R. 21 E

UNITED STATES
DEPARTMENT OF THE INTERIOR
GEOLOGICAL SURVEY
WASHINGTON

8

Norden.
Jones
Robbins

JAN 24 1940

The Honorable,

The Secretary of the Interior.

Sir:

In compliance with departmental order of April 25, 1912, providing for descriptions according to new surveys of lands included in withdrawals I submit the attached order (Power Site Interpretation No. 282, Utah) which describes more adequately in conformity with the official plat certain lands included in Power Site Reserve No. 42, Green River, Utah. The area heretofore recorded as withdrawn by the power site reserve remains unchanged as the new survey indicates the withdrawn land to be located outside of this township. I recommend the approval of this order.

Respectfully,

W. C. Mendenhall

Director.

I concur.

Commissioner, General Land Office

CEN:mjm
1/23/40

CONSERVATION BRANCH

UNITED STATES
DEPARTMENT OF THE INTERIOR
GEOLOGICAL SURVEY
WASHINGTON

JAN 24 1940

The Honorable,

The Secretary of the Interior.

Sir:

In compliance with departmental order of April 25, 1912, providing for descriptions according to new surveys of lands included in withdrawals I submit the attached order (Power Site Interpretation No. 282, Utah) which describes more adequately in conformity with the official plat certain lands included in Power Site Reserve No. 12, Green River, Utah. The area heretofore reserved as withdrawn by the power site reserve remains unchanged as the new survey indicates the withdrawn land to be located outside of this township.

I recommend the approval of this order.

Respectfully,

Director.

I concur.

Commissioner, General Land Office

CHN:mjm
1/23/40

CONSERVATION BRANCH

Nordeen.
Jones
Stobler

UNITED STATES
DEPARTMENT OF THE INTERIOR
GEOLOGICAL SURVEY
WASHINGTON

INTERPRETATION No. 282

affecting

Power Site Reserve No. 42

Green River, Utah

So much of the orders of August 27, 1909, creating Temporary Power Site Withdrawal No. 42, and July 2, 1910, creating Power Site Reserve No. 42, as describes unsurveyed lands in T. 16 S., R. 18 E., Salt Lake meridian is hereby construed in conformity with the survey of said township approved December 13, 1938, to describe the following lands:

Salt Lake Meridian

T. 16 S., R. 18 E., No lands.

Assistant Secretary

Feb. 6, 1940

Three carbons to General Land Office
Carbon to Federal Power Commission

CEN:mjm
1/23/40

INTERPRETATION No. 282

affecting

Power Site Reserve No. 42

Green River, Utah

By order of the orders of August 27, 1909, creating Temporary Power Site Withdrawal No. 42, and July 2, 1910, creating Power Site Reserve No. 42, as describing unsurveyed lands in T. 16 S., R. 16 E., Salt Lake meridian is hereby construed in conformity with the survey of said township approved December 17, 1938, to describe the following lands:

Salt Lake Meridian

T. 16 S., R. 16 E., No lands.

Assistant Secretary

Dec. 6, 1940

Three carbons to General Land Office
Carbon to Federal Power Commission

CEK:mjm
1/23/40

8

UNITED STATES
DEPARTMENT OF THE INTERIOR
GEOLOGICAL SURVEY
WASHINGTON

MAR 11 1940

The Honorable,

The Secretary of the Interior.

Sir:

In compliance with departmental order of April 25, 1912, providing for descriptions according to new surveys of lands included in withdrawals I submit the attached order (Power Site Interpretation No. 285, Utah) which describes more adequately in conformity with the official plat certain lands included in Power Site Reserve No. 34, Grand River (now Colorado River), Utah. The area heretofore recorded as withdrawn in the township is 2,120 acres but in terms of the official survey as construed herein is found to be 3,002 acres. I recommend the approval of this order.

Respectfully,

W. E. Mendenhall
Director.

I concur.

Commissioner, General Land Office

CEN:mjm
3/8/40

CONSERVATION BRANCH

UNITED STATES
DEPARTMENT OF THE INTERIOR
GEOLOGICAL SURVEY
WASHINGTON

MAR 1 1 1940

The Honorable,

The Secretary of the Interior.

Sir:

In compliance with departmental order of April 25, 1912, providing for descriptions according to new surveys of lands included in withdrawals I submit the attached order (Power Site Interpretation No. 285, Utah) which describes more adequately in conformity with the official plat certain lands included in Power Site Reserve No. 34, Grand River (now Colorado River), Utah. The area heretofore recorded as withdrawn in the township is 2,120 acres but in terms of the official survey as constructed herein is found to be 3,002 acres. I recommend the approval of this order.

Respectfully,

Director.

I concur.

Commissioner, General Land Office

CBN:mjm
3/8/40

CONSERVATION BRANCH

Nordeen.
Jones
Stetler

INTERPRETATION No. 285
affecting
Power Site Reserve No. 34

Colorado River (formerly Grand River), Utah

So much of the orders of July 30, 1909, creating Temporary Power Site Withdrawal No. 34 and of July 2, 1910, creating Power Site Reserve No. 34, as describes lands in T. 23 S., R. 23 E., Salt Lake meridian is hereby construed in conformity with the survey of said township approved November 15, 1938, to describe the following lands:

<u>Salt Lake Meridian</u>

T. 23 S., R. 23 E., sec. 12, SE¼SE¼;
sec. 13, lots 1, 2, 3, 4, 5, 6, 7, and 8, E½NE¼, NW¼NW¼, SE¼NW¼, NE¼SW¼, and N½SE¼;
sec. 14, lots 1, 2, 3, 4, 5, 6, and 7, N½NE¼, SE¼NW¼, E½SW¼, and SE¼SE¼;
sec. 23, lots 1, 2, 3, 4, 5, and 6, SW¼NE¼, E½NW¼, and NW¼SE¼;
sec. 24, lots 1, 2, 3, 4, 5, 6, 7, 8, and 9, S½N½, and E½SW¼;
sec. 25, lots 1, 2, 3, 4, 5, 6, 7, 8, 9, and 10, SW¼NE¼, NE¼NW¼, W½SW¼, and E½SE¼;
sec. 26, E½NE¼, and NE¼SE¼;
sec. 35, lots 1, 2, and 3, E½SW¼, and N½SE¼;
sec. 36, lots 1, 2, 3, 4, 5, 6, 7, 8, 9, and 10, E½NE¼, NE¼NW¼, SW¼NW¼, N½SE¼, and SW¼SE¼.

Assistant Secretary

March 29, 1940

ROH:mjm
10/21/40

Carbon to Federal Power Commission
Three carbons to General Land Office

INTERPRETATION No. 285
affecting
Power Site Reserve No. 3
Colorado River (formerly Grand River), Utah

So much of the orders of July 20, 1909, creating Temporary Power Site Withdrawal No. 3 and of July 2, 1910, creating Power Site Reserve No. 3, as describe lands in T. 25 S., R. 25 E., Salt Lake meridian is hereby construed in conformity with the survey of said township approved November 15, 1918, to describe the following lands:

Salt Lake Meridian

T. 25 S., R. 25 E., sec. 12, unsurveyed;
sec. 13, lots 1, 2, 3, 4, 5, 6, 7, and 8, unsurveyed,
unsurveyed, unsurveyed,
unsurveyed, and unsurveyed;
sec. 14, lots 1, 2, 3, 4, 5, 6, and 7, unsurveyed, unsurveyed,
unsurveyed, and unsurveyed;
sec. 23, lots 1, 2, 3, 4, 5, and 6, unsurveyed, unsurveyed, and unsurveyed;
sec. 24, lots 1, 2, 3, 4, 5, 6, 7, 8, and 9, unsurveyed,
and unsurveyed;
sec. 25, lots 1, 2, 3, 4, 5, 6, 7, 8, 9, and 10, unsurveyed,
unsurveyed, unsurveyed, and unsurveyed;
sec. 26, unsurveyed, and unsurveyed;
sec. 35, lots 1, 2, and 3, unsurveyed,
(and unsurveyed);
sec. 36, lots 1, 2, 3, 4, 5, 6, 7, 8, 9, and 10, unsurveyed,
unsurveyed, unsurveyed, unsurveyed,
and unsurveyed.

Three carbons to General Land Office
Carbon to Federal Power Commission

Assistant Secretary

June 23 1920

8

UNITED STATES
DEPARTMENT OF THE INTERIOR
GEOLOGICAL SURVEY
WASHINGTON

Holland
Jones
Hotchkiss

OCT 30 1940

The Honorable,

The Secretary of the Interior.

Sir:

In compliance with departmental order of April 25, 1912, providing for description according to official surveys of lands included in withdrawals, I submit the attached order (Power Site Interpretation No. 289, Utah) which describes more adequately in conformity with the official plat, certain land in T. 24 S., R. 25 E., Salt Lake meridian, Utah, included in Power Site Reserve No. 195, Rio Dolores, Colorado and Utah. This order involves no change in the area heretofore recorded as withdrawn in the township described. I recommend the approval of this order.

Respectfully,

W. C. Mendenhall

Director.

I concur.

Commissioner, General Land Office

ROH:mjm
10/21/40

CONSERVATION BRANCH

UNITED STATES
DEPARTMENT OF THE INTERIOR
GEOLOGICAL SURVEY
WASHINGTON

OCT 30 1940

The Honorable,

The Secretary of the Interior.

Sir:

In compliance with departmental order of April 25, 1912, providing for description according to official surveys of lands included in withdrawals, I submit the attached order (Power Site Interpretation No. 259, Utah) which describes more adequately in conformity with the official plat, certain land in T. 24 S., R. 25 E., Salt Lake meridian, Utah, included in Power Site Reserve No. 195, Rio Dolores, Colorado and Utah. This order involves no change in the area heretofore recorded as withdrawn in the township described. I recommend the approval of this order.

Respectfully,

W. Mendenhall

Director.

I concur.

Commissioner, General Land Office

ROH:mjm
10/21/40

Holland
Jones
Northrop

UNITED STATES
DEPARTMENT OF THE INTERIOR
GEOLOGICAL SURVEY
WASHINGTON

INTERPRETATION No. 289

affecting

Power Site Reserve No. 195

Dolores River, Utah

So much of the order of July 28, 1911, creating Power Site Reserve No. 195 as describes unsurveyed lands in T. 24 S., R. 25 E., Salt Lake meridian, Utah, is hereby construed in conformity with the survey of said township approved June 20, 1939, to describe the following lands:

<u>Salt Lake Meridian</u>

T. 24 S., R. 25 E., sec. 1, lots 4, 6, 7, 8, S½NW¼, N½SW¼, SE¼SW¼, and W½SE¼;
sec. 2, All;
sec. 3, lots 1, 2, 3, 4, 5, SW¼NE¼, SE¼NW¼, and SE¼;
sec. 11, lot 1, W½NE¼, SE¼NE¼, N½NW¼, N½SE¼, and SE¼SE¼;
sec. 12 All.

Assistant Secretary

Nov. 9, 1940

Original and
Three carbons to General Land Office
Carbon to Federal Power Commission

ROH:mjm
10/21/40

CONSERVATION BRANCH

INTERPRETATION No. 289

affecting

Power Site Reserve No. 195

Dolores River, Utah

By order of July 26, 1911, creating Power Site Reserve No. 195 as described unsurveyed lands in T. 24 S., R. 25 E., Salt Lake meridian, Utah, is hereby construed in conformity with the survey of said township approved June 20, 1939, to describe the following lands:

Salt Lake Meridian

T. 24 S., R. 25 E., sec. 1, lots 4, 6, 7, 8, 9, 10, 11, 12, 13, 14, 15, 16, 17, 18, 19, 20, 21, 22, 23, 24, 25, 26, 27, 28, 29, 30, 31, 32, 33, 34, 35, 36, 37, 38, 39, 40, 41, 42, 43, 44, 45,

UNITED STATES
DEPARTMENT OF THE INTERIOR
GEOLOGICAL SURVEY
WASHINGTON

Inter. 296

Holland
Jones
Northrop

APR 3 1941

The Honorable,

The Secretary of the Interior.

Sir:

In compliance with departmental order of April 25, 1912, providing for descriptions according to new surveys of lands included in withdrawals I submit the attached order (Power Site Interpretation No. 296, Utah) which describes more adequately in conformity with the official plat certain lands included in Power Site Reserve No. 195, Dolores River, Utah.

This order involves an increase of 4,097 acres in the area originally recorded as withdrawn in Power Site Reserve No. 195 in Utah.

Respectfully,

W. C. Mendenhall

Director.

I concur.

Commissioner, General Land Office

OK

ROH:mjm
3/28/41

CONSERVATION BRANCH

Nielsen
Jones
Forthrop

INTERPRETATION No. 296

affecting

Power Site Reserve No. 195

Dolores River, Utah

So much of the order of July 28, 1911, creating Power Site Reserve No. 195, as modified by order of Modification and Restoration No. 289, approved September 29, 1919, as describes unsurveyed lands adjacent to Dolores River in T. 23 S., R. 25 E., is hereby construed in conformity with the survey of said township approved December 11, 1939, to describe the following lands:

Salt Lake Meridian

T. 23 S., R. 25 E., sec. 16, SW¼, W½SE¼, and SE¼SE¼;
sec. 18, lots 3, 4, 5, 6, 7, 8, and 9, W½NE¼, SE¼NE¼, E½NW¼, NE¼SW¼, N½SE¼, and SE¼SE¼;
sec. 21, all;
sec. 22, all;
sec. 25, No lands;
sec. 26, W½NW¼;
sec. 27, all;
sec. 28, NE¼, NE¼NW¼, and E½SE¼;
sec. 33, E½;
sec. 34, lots 1, 2, 3, 4, 5, 6, 7, and 8, NE¼, SE¼NW¼, E½SW¼, and W½SE¼;
sec. 35, No lands;
sec. 36, No lands.

Assistant Secretary

Original and three carbons to General Land Office
Carbon to Federal Power Commission
ROH:mjm - 3/28/41

CONSERVATION BRANCH

Power Site Interpretation No. 296 (G.L.O.)
and " " " " 299 (G.L.O.)

R TO:

ADDRESS ONLY THE
COMMISSIONER OF
THE GENERAL LAND OFFICE

UNITED STATES
DEPARTMENT OF THE INTERIOR
GENERAL LAND OFFICE
WASHINGTON OCT 23-1942

Letter 296 & 299

1458333 "E"
163371-1186824

Power Site Reserve No. 195
(Order of Modification and
Restoration No. 289)
Power Site Classification No. 108
Group 241, Utah

MEMORANDUM for the Register,
District Land Office,
Salt Lake City, Utah.

Reference is had to the plat of the extension survey in T. 23 S., R. 25 E., Salt Lake Meridian, Utah, accepted April 20, 1940.

The records of this office show that Power Site Reserve No. 195 and Power Site Classification No. 108 embrace lands covered by the extension survey. A conformation and description of these withdrawals follows.

P. S. Interpretation No. 296 affecting
Power Site Reserve No. 195

So much of the order of July 28, 1911, Creating Power Site Reserve No. 195, as modified by order of Modification and Restoration No. 289, approved September 29, 1919, as describes unsurveyed lands adjacent to Dolores River in this township, is hereby conformed to this extension survey and described as follows:

Salt Lake Meridian

T. 23 S., R. 25 E., sec. 16, $SW\frac{1}{4}$, $W\frac{1}{2}SE\frac{1}{4}$, $SE\frac{1}{4}SE\frac{1}{4}$
sec. 18, lots 3, 4, 5, 6, 7, 8, 9, $W\frac{1}{2}NE\frac{1}{4}$, $SE\frac{1}{4}NE\frac{1}{4}$, $E\frac{1}{2}NW\frac{1}{4}$, $NE\frac{1}{4}SW\frac{1}{4}$, $N\frac{1}{2}SE\frac{1}{4}$, $SE\frac{1}{4}SE\frac{1}{4}$
sec. 21, All
sec. 22, All
sec. 25, No lands
sec. 26, $W\frac{1}{2}NW\frac{1}{4}$
sec. 27, All
sec. 28, $NE\frac{1}{4}$, $NE\frac{1}{4}NW\frac{1}{4}$, $E\frac{1}{2}SE\frac{1}{4}$
sec. 33, $E\frac{1}{2}$
sec. 34, lots 1, 2, 3, 4, 5, 6, 7, 8, $NE\frac{1}{4}$, $SE\frac{1}{4}NW\frac{1}{4}$, $E\frac{1}{2}SW\frac{1}{4}$, $W\frac{1}{2}SE\frac{1}{4}$
sec. 35, No lands
sec. 36, No lands

	Initials	Date
Noted by	RPH	10-30-42
Entered in ledger	CJM.	11-2-42
Plotted on twp. cards	GRO	11-18
Plotted on safety map		
O. K. for filing	ohw	11-23

cc: Official copy in "E"
Divisions "C" "O" "F"(3)
Geological Survey
Federal Power Commission

NOTED
OCT 26 1942
JONES

1458333 "E"
163371-1186824

later. 296 & 299

P.S. Interpretation No. 299 affecting

Power Site Classification No. 108

So much of the order of July 22, 1925, creating Power Site Classification No. 108, as describes the unsurveyed $SW\frac{1}{4}$ and $SW\frac{1}{4}SE\frac{1}{4}$ sec. 7 and $W\frac{1}{2}$ and $SE\frac{1}{4}$ sec. 23, T. 23 S., R. 25 E., is hereby conformed to the plat of the extension survey and described as follows:

Salt Lake Meridian

T. 23 S., R. 25 E., sec. 7, lots 3, 4, $E\frac{1}{2}SW\frac{1}{4}$, $SW\frac{1}{4}SE\frac{1}{4}$
sec. 23, $W\frac{1}{2}$, $SE\frac{1}{4}$

Please post your records accordingly.

This action is in compliance with the instructions of the Assistant Secretary, dated August 31, 1942.

Wolfsohn

10/21/42 lmw

Assistant Commissioner.

Nelland
Jones
Northrop

8

UNITED STATES
DEPARTMENT OF THE INTERIOR
GEOLOGICAL SURVEY
WASHINGTON

APR 3 1941

Inter. 299

The Honorable,

The Secretary of the Interior.

Sir:

In compliance with departmental order of April 25, 1912, providing for descriptions according to new surveys of lands included in withdrawals I submit the attached order (Power Site Interpretation No. 299, Utah) which describes more adequately in conformity with the official plat certain lands included in Power Site Classification No. 108, Dolores River Utah.

This order involves a decrease of 4 acres in the area originally recorded as withdrawn in Power Site Classification No. 108 in this township.

Respectfully,

W. C. Mendenhall

Director.

I concur.

Commissioner, General Land Office

CONSERVATION BRANCH

ROH:mjm
4/1/41

INTERPRETATION No. 299

affecting

Power Site Classification No. 108

Dolores River, Utah

So much of the order of July 22, 1925, creating Power Site Classification No. 108, as describes unsurveyed lands adjacent to Dolores River in T. 23 S., R. 25 E., is hereby construed in conformity with the survey of said township approved December 11, 1939, to describe the following lands:

Salt Lake Meridian

T. 23 S., R. 25 E., sec. 7, lots 3 and 4, $N\frac{1}{2}SW\frac{1}{4}$, and $SW\frac{1}{4}SW\frac{1}{4}$;
sec. 23, $W\frac{1}{2}$, and $SE\frac{1}{4}$.

Assistant Secretary

Original and three carbons to General Land Office
Carbon to Federal Power Commission

ROH:mjm
4/1/41

CONSERVATION BRANCH

The order for Power Site Interpretation No. 299 (GLO) affecting Power Site Classification No. 108 is included in order for Power Site Interpretation No 296 affecting Power Site Reserve No. 195.

P.S. Interpretation No. 317

REFER TO:

ADDRESS ONLY THE (G.L.O.)
COMMISSIONER OF
THE GENERAL LAND OFFICE

UNITED STATES
DEPARTMENT OF THE INTERIOR
GENERAL LAND OFFICE
WASHINGTON

Int. 317

1165930 "E"
1175279

OCT 9 1942

Power Site Classification
No. 91, Group 163, Utah

CONSERVATION BRANCH RECEIVED OCT 10 1942 GEOLOGICAL SURVEY

NOTED OCT 13 1942 JONES

MEMORANDUM for the Register,
District Land Office,
Salt Lake City, Utah.

The triplicate plats of the survey of Tps. 20 S., Rs. 11 and 12 E., S.L.M., Utah, accepted February 17, 1942, will be forwarded to you in the near future.

The records of this office show that every smallest legal subdivision, any portion of which, when surveyed, will be within one mile of San Rafael River in these townships, is embraced in Power Site Classification No. 91, approved April 7, 1925.

This withdrawal, as conformed to the recently accepted survey of these townships, is now more particularly described as embracing the following lands therein:

T. 20 S., R. 11 E.

Sec. 5, $S\frac{1}{2}NW\frac{1}{4}$, $SW\frac{1}{4}$, $W\frac{1}{2}SE\frac{1}{4}$
Sec. 6, Lots 5, 6, 7, 8, 9, 10, 11, $S\frac{1}{2}NE\frac{1}{4}$, $SE\frac{1}{4}NW\frac{1}{4}$, $E\frac{1}{2}SW\frac{1}{4}$, $SE\frac{1}{4}$
Sec. 7, All
Sec. 8, $NW\frac{1}{4}NE\frac{1}{4}$, $S\frac{1}{2}NE\frac{1}{4}$, $NW\frac{1}{4}$, $S\frac{1}{2}$
Sec. 9, $S\frac{1}{2}N\frac{1}{2}$, $S\frac{1}{2}$
Sec. 10, $S\frac{1}{2}$
Sec. 11, $S\frac{1}{2}$
Sec. 12, $NW\frac{1}{4}SW\frac{1}{4}$, $S\frac{1}{2}SW\frac{1}{4}$
Secs. 13, 14, 15, 16, 17, 18, All
Sec. 19, $NE\frac{1}{4}$, $NE\frac{1}{4}NW\frac{1}{4}$
Sec. 20, $N\frac{1}{2}$
Sec. 21, $N\frac{1}{2}$, $N\frac{1}{2}S\frac{1}{2}$
Sec. 22, $N\frac{1}{2}$, $N\frac{1}{2}S\frac{1}{2}$
Secs. 23, 24, 25, All
Sec. 26, $NE\frac{1}{4}$, $E\frac{1}{2}NW\frac{1}{4}$, $N\frac{1}{2}SE\frac{1}{4}$, $SE\frac{1}{4}SE\frac{1}{4}$
Sec. 36, $NE\frac{1}{4}$, $N\frac{1}{2}NW\frac{1}{4}$, $SE\frac{1}{4}NW\frac{1}{4}$, $N\frac{1}{2}SE\frac{1}{4}$, $SE\frac{1}{4}SE\frac{1}{4}$

	Initials	Date
Noted by ~~action~~	ROH	10-22-42
Entered in ledger	C.R.M.	10-26-42
Plotted on twp. cards	JPR	11-3
Plotted on safety map		
O. K. for filing	ofw	11-4

cc: Official copy in "E"
Geological Survey
Federal Power Commission
Division "O"

1165930 "E"
1175279

Ins. 317

T. 20 S., R. 12 E.

Sec. 18, Lots 6, 7
Sec. 19, Lots 1, 2, 3, 4, 5, 6, 7, 8,
SW¼NE¼, SE¼NW¼, E½SW¼, NW¼SE¼,
S½SE¼
Sec. 28, S½SW¼
Sec. 29, SW¼NE¼, NW¼, S½
Secs. 30, 31, 32, 33, All
Sec. 34, S½N½, S½
Sec. 35, S½N½, S½
Sec. 36, S½

You are requested to post your records accordingly.

This action is in accordance with the instructions of the Assistant Secretary, dated August 31, 1942.

Sgd Linn C Hall

10/7/42 lmw

Acting Assistant Commissioner.

COPY

UNITED STATES
DEPARTMENT OF THE INTERIOR
General Land Office
Washington

1646266 "E"
1208803

Power Site Classification
No. 129; Group 271, Utah.

June 12, 1945

MEMORANDUM for the Register,
District Land Office,
Salt Lake City, Utah.

Reference is had to the plat of the extension survey and dependent resurvey in T. 27 S., R. 13 W., Salt Lake Meridian, Utah, accepted May 17, 1945. The triplicate copy of this plat will be forwarded for filing in your office in the near future.

Under Power Site Classification No. 129, Utah No. 24, approved February 16, 1926, certain lands in secs. 21, 22, 23, 24, 25, 26, and 27 of this township, in so far as title thereto remains in the United States, were classified as power-site lands.

In terms of the resurvey, which in part shows new land descriptions and as conformed to the lines of the extension survey, this withdrawal is now described as follows:

Salt Lake Meridian

T. 27 S., R. 13 W.,
sec. 21, lot 1, $W\frac{1}{2}NE\frac{1}{4}$, $SE\frac{1}{4}NE\frac{1}{4}$, $NE\frac{1}{4}SE\frac{1}{4}$ and $NE\frac{1}{4}NW\frac{1}{4}$;
sec. 22, lots 7, 8, 9, and 11, $S\frac{1}{2}SW\frac{1}{4}$;
sec. 23, lot 5;
sec. 24, lots 3 and 4, $E\frac{1}{2}SW\frac{1}{4}$, $N\frac{1}{2}SE\frac{1}{4}$, and $SW\frac{1}{4}SE\frac{1}{4}$;
sec. 25, lot 1;
sec. 26, lots 1, 2, 3, and 4;
sec. 27, lot 1 and $NW\frac{1}{4}NE\frac{1}{4}$.

Please post your records accordingly. This action is in compliance with the instructions of the Assistant Secretary of August 31, 1942.

/s/ Wolfsohn

Assistant Commissioner.

COPY

UNITED STATES
DEPARTMENT OF THE INTERIOR
General Land Office
Washington

1618266 "E"
1208803

Power Site Classification
No. 129, Group 271, Utah.

June 12, 1915

MEMORANDUM for the Register,
District Land Office,
Salt Lake City, Utah.

Reference is had to the plat of the extension survey and dependent resurvey in T. 27 S., R. 13 W., Salt Lake Meridian, Utah, accepted May 17, 1915. The triplicate copy of this plat will be forwarded for filing in your office in the near future.

Under Power Site Classification No. 129, Utah No. 21, approved February 16, 1916, certain lands in secs. 21, 22, 23, 25, 26, and 27 of this township, in so far as title thereto remains in the United States, were classified as power-site lands.

In terms of the resurvey, which in part shows new land descriptions and as conformed to the lines of the extension survey, this withdrawal is now described as follows:

Salt Lake Meridian

T. 27 S., R. 13 W.,
sec. 21, lots 1, W½NE¼, SE¼NE¼, NE¼SE¼ and NE¼NW¼;
sec. 22, lots 7, 8, 9, and 11, S½SW¼;
sec. 23, lot 5;
sec. 24, lots 3 and 4, E½SW¼, N½SE¼, and SW¼SE¼;
sec. 25, lot 1;
sec. 26, lots 1, 2, 3, and 4;
sec. 27, lot 1 and NW¼NE¼.

Please post your records accordingly. This action is in compliance with the instructions of the Assistant Secretary of August 31, 1912.

/s/ Wolfsohn

Assistant Commissioner.

P.S. INT'N. NO. 344

EPLY REFER TO:

ADDRESS ONLY THE COMMISSIONER OF THE GENERAL LAND OFFICE

3040 "E"
0941

UNITED STATES
DEPARTMENT OF THE INTERIOR
GENERAL LAND OFFICE
WASHINGTON

Int. 344

CONSERVATION BRANCH RECEIVED JUN 18 1945 GEOLOGICAL SURVEY

JUN 14-1945

Power Site Classification No. 104, Group 167, Utah.

MEMORANDUM for the Register,
District Land Office,
Salt Lake City, Utah.

The plat of the extension survey and partial dependent resurvey in T. 4 S., R. 2 E., Salt Lake Meridian, Utah, accepted May 17, 1945, will soon be forwarded to your office for filing.

Under Power Site Classification No. 104, approved May 29, 1925, all lands in so far as title thereto remains in the United States, lying within one-fourth of a mile of American Fork between its intersection with the east line of sec. 32, T. 4 S., R. 2 E., and the mouth of Shaffer Creek, and all lands within one-fourth of a mile of South Fork between its mouth and a point one mile upstream therefrom, were classified as power sites.

As conformed to the nearest lines of legal subdivision of this survey, so much of this order as involves lands in T. 4 S., R. 2 E., is now described as follows:

Salt Lake Meridian

T. 4 S., R. 2 E.,
sec. 13, E½SE¼;
sec. 23, S½S½;
sec. 24, E½, NE¼SW¼, and S½SW¼;
sec. 25, N½NE¼ and NW¼;
sec. 26, N½ and N½SW¼;
sec. 27, N½, N½S½, and SW¼SW¼;
sec. 28, lots 5, 7, and 8,
S½NE¼, E½SW¼, and SE¼;
sec. 33, lots 1, 2, 3, and 4, N½NE¼
and E½SW¼

Please post your records accordingly. This action is in compliance with the instructions of the Assistant Secretary of August 31, 1942.

(sgn) Wolfsohn

Assistant Commissioner.

Official copy in "E"
cc: G.S.
Federal Power Commission
Forest Service
National Park Service
Div. "O"
"F"
Wm-dms

VICTORY BUY UNITED STATES WAR BONDS AND STAMPS

	Initials	Date
Noted by ~~author~~	CEN.	6-22-45
Entered in ledger	CEN.	6-22-45
Plotted on twp. cards	JRLS	8-28-45
Plotted on safety map	JRLS	6-26-45
O. K. for filing	OLW	6-28-45

MELLINGER
JUN 21 1945

D-10-e

P.S. INT'N. NO. 356

COPY

IN REPLY REFER TO:

UNITED STATES
DEPARTMENT OF THE INTERIOR
BUREAU OF LAND MANAGEMENT
WASHINGTON 25, D. C.

1218785 "E"
25130-1866583

Int. 356

MAR 24 1948

MEMORANDUM

To: Regional Administrator, Salt Lake City, Utah

From: The Director

Subject: Power Site Reserve No. 122,
Power Site Classification No. 323;
Group 153, Utah.

CONSERVATION BRANCH RECEIVED
APR 1 1948
GEOLOGICAL SURVEY

The original plat, together with the usual sales copies of the partial survey of T. 40 S., R. 13 E., S.L.M., Utah, accepted September 25, 1947, is being forwarded for the files of the Public Survey Office, and the triplicate plat for the District Land Office under separate cover by registered mail. Instructions as to the official filing of this plat will be issued at a later date.

A return receipt is requested in accordance with amended regulations (Circular 1486b, Federal Register, October 20, 1945, page 13076).

According to the records of this Bureau every smallest legal subdivision any portion of which will when surveyed, lie within 1/4 mile of either bank of San Juan River in this township and others, was included in Power Site Reserve No. 122 by order of July 2, 1910.

In view of the partial survey in this township, the withdrawal therein is described as follows:

Salt Lake Meridian

T. 40 S., R. 13 E.,
sec. 32, lot 1;
sec. 33, lot 1;
sec. 34, lots 1,2,3,4, SW¼SE¼;
sec. 35, lot 1;
sec. 36, lots 1,2,3, SE¼SE¼;

no change in P.S.R. No. 122
P.S.C. No. 323 not affected

	Initials	Date
Noted by ~~author~~	C.G.M.	4-20-48
Entered in ledger	C.G.M.	4-20-48
Plotted on twp. cards	JRG	4-21-48
Plotted on safety map		
O. K. for filing	Ohw	4-21-48

and every smallest legal subdivision any portion of which will, when surveyed, lie within 1/4 mile of the north bank of San Juan River.

MELLINGER

APR - 2 1948

1218785 "E"
etc.

Ind. 356

The records of the District Land Office should be posted accordingly. This action is in compliance with the instructions of the Assistant Secretary of August 31, 1942.

Our records also show that all unsurveyed lands within this township and others not previously withdrawn under Power Site Reserves Nos. 34, 40, 42, and 122, and Power Site Classification No. 302 below the 3600-foot contour, were included in Power Site Classification No. 323 on June 28, 1941.

Since all the lands surveyed lie south of San Juan River and are embraced in Power Site Reserve No. 122, no adjustment of the classification is made at this time.

(Sgd) Thos. C. Havell

Assistant Director.

Official copy in "E"

cc: G.S. (2)
Land Use (2)
"O"
Federal Power Com.

3/18/dms

P.S. INT'N. NO. 357

IN REPLY REFER TO:

UNITED STATES
DEPARTMENT OF THE INTERIOR
BUREAU OF LAND MANAGEMENT
WASHINGTON 25, D. C.

123176 "E"
23130-1700929

	Initials	Date
Noted by ~~author~~	[illegible]	4-20-48
Entered in ledger	[illegible]	4-20-48
Plotted on twp. cards	[illegible]	4-26-48
Plotted on safety map	[illegible]	[illegible]
O. K. for filing	[illegible]	4-27-48

CONSERVATION BRANCH RECEIVED APR 1 1948 GEOLOGICAL SURVEY

Int. 357

MAR 25 1948

MEMORANDUM

To: Regional Administrator, Region 4, Salt Lake City, Utah.

From: The Director

Subject: Group 155, Utah: Power Site Reserve No. 122, Power Site Classification No. 302.

The original plat, together with the usual sales copies of the survey of lands south of San Juan River, in T. 40 S., R. 11 E., S.L.M., Utah, accepted August 6, 1947, is being forwarded for the files of the Public Survey Office, and the triplicate plat for the District Land Office, under separate cover by registered mail. Instructions as to the official filing of the plat will be issued at a later date.

A return receipt is requested in accordance with amended regulations (Circular 1486b, Federal Register, October 20, 1945, page 13076).

The records of this office show that every smallest legal subdivision any portion of which, when surveyed, will lie within 1/4 mile of either bank of San Juan River in this township and others, was included in Power Site Reserve No. 122 by order of July 2, 1910.

In view of the partial survey of this township, the withdrawal therein is now described as follows:

Salt Lake Meridian

T. 40 S., R. 11 E.
Sec. 33, lots 1,2,3,4,5, and 6
NW¼SE¼, SE¼SW¼, and S½SE¼;
Sec. 34, lots 1 and 2, SW¼SW¼;

and every smallest legal subdivision any portion of which will when surveyed lie within 1/4 mile of the north bank of San Juan River.

The records of the District Land Office should be posted accordingly. This action is in compliance with the instructions of the Assistant Secretary of August 31, 1942.

Our records also show that every smallest legal subdivision therein not previously withdrawn for power purposes, any portion of

HELLTINGER

APR - 2 1948

Ga. 357

which when surveyed shall be found to lie below the 3600-foot contour, was withdrawn October 14, 1937--Power Site Classification No. 302.

Since all of the lands surveyed lie south of San Juan River and are embraced in Power Site Reserve No. 122, no adjustment of the classification is made at present.

(Signed) Thos C. Havell

Assistant Director

Official copy in "E"

cc: "O"
"LU" (2)
"GS"
Fed. Power Commission

3-19-dms

P.S. INT'N. NO. 359
IN REPLY REFER TO:

UNITED STATES
DEPARTMENT OF THE INTERIOR
BUREAU OF LAND MANAGEMENT
WASHINGTON 25, D. C.

1459491 "E"
55732
Int. 359

CONSERVATION BRANCH RECEIVED
JUN 9 1948
GEOLOGICAL SURVEY

June 2, 1948.

MEMORANDUM

To: Regional Administrator, [redacted] City, Utah

From: The Director

Subject: Power Site Withdrawal No. 42--Group 228 Utah.

Reference is had to the plat of the partial survey in T. 15 S., R. 17 E., S.L.M., Utah, accepted June 27, 1947, which was forwarded from this Bureau on March 12, 1948. The survey embraces the portions of secs. 7 and 8 lying west of Green River.

The records of this Bureau show that every smallest legal subdivision any portion of which lies within 1/4 mile of Green River in this township among others, was included in temporary Power Site Withdrawal No. 42, approved August 27, 1909.

In view of the partial survey, the withdrawal therein now is described as follows:

Salt Lake Meridian

T. 15 S., R. 17 E.,
Sec. 7. lots, 3, 4, N½NE¼, SW¼NE¼, W½W½, and SE¼SW¼;
Sec. 8. lots 1, 2, 3, 4, 5, W½NE¼, and N½NW¼,

including every smallest legal subdivision not surveyed, any portion of which lies within 1/4 mile of Green River.

The records of the District Land Office should be posted accordingly.

This is in accordance with the instructions of the Assistant Secretary of August 31, 1942.

For the Director

(SGD) WILLIAM R. RICHARDS

Acting Chief, Branch of Surveys.

cc: G.S. (2)
Fed. Power Commission
O
LU

Official copy in "E"

	Initials	Date
Noted by	C.M.	6-17-48
Entered in ledger	C.M.	6-17-48
Plotted on twp. cards	[illegible]	7-13-48
Plotted on safety map		
O. K. for	CHW	7-13-48

MELLINGER
JUN -9 1948

P.S. INT'N. NO. 361

IN REPLY REFER TO:

UNITED STATES
DEPARTMENT OF THE INTERIOR
BUREAU OF LAND MANAGEMENT
WASHINGTON 25, D. C.

1367370 "E"
55732
1374724

Int. 361

June 21, 1948

MEMORANDUM

To: Regional Administrator, Salt Lake City, Utah

From: Director

Subject: Power Site Withdrawal No. 42;
Public Water Reserve No. 107;
Group 219, Utah.

CONSERVATION RECORDS
JUN 25 1948
GEOLOGICAL SURVEY

The original plats, together with the usual sales copies of the surveys in Ts. 19 S., Rs. 15 and 16 E., S.L.M., Utah, accepted June 5, 1947, are being forwarded for the files of the Public Survey Office and the triplicate plats for the district land office under separate cover by registered mail. Instructions as to the official filing of these plats in the district land office will be issued at a later date.

Return receipts are requested in accordance with amended regulations (Circular 1486b, Federal Register, October 20, 1945, page 13076).

According to the records of this Bureau every smallest legal subdivision any portion of which lies within 1/4 mile of Green River in T. 19 S., R. 16 E., was withdrawn by the Secretary on August 27, 1909, under temporary Power Site Withdrawal No. 42-55732.

As conformed to the nearest lines of legal subdivision of the survey, the lands thus withdrawn are described as follows:

Salt Lake Meridian

T. 19 S., R. 16 E.

sec. 1, lots 1 to 17 inclusive, SE¼NE¼, SW¼NW¼, and W½SE¼;
sec. 2, lots 9 to 15 inclusive, N½S½, and SWPSW¼;
sec. 3, SE¼SE¼ (unsurveyed);
sec. 10, lots 1 to 7 inclusive, W½NE¼, and SE¼SW¼;
sec. 11, lots 1 to 4 inclusive, N½NE¼, SW¼NE¼, SE¼NW¼ and W½SW¼;
sec. 12, N½NW¼;

P.S.R. No. 42	Initials	Date
Noted by ~~author~~	C.E.M.	7-1-48
Entered in ledger	C.E.M.	7-1-48
Plotted on twp. cards	JRLS	8-18-48
Plotted on safety map		
O. K. for filing	OPW	8-18-48

MELLINGER

JUN 28 1948

Int. 361

sec. 14, lots 1 to 6 inclusive,
E½W½;
sec. 15, lots 1 to 5 inclusive,
W½NE¼, S½SW¼, N½SE¼, and SW¼SE¼;
sec. 21, SE¼NE¼ and E½SE¼;
sec. 22, lots 1 to 13 inclusive,
S½NE¼, NW¼NW¼, SW¼SW¼, NW¼SE¼,
and SE¼SE¼;
sec. 23, N½NW¼;
sec. 26. lots 1 to 5 inclusive, NW¼NW¼.
SE¼NW¼, and E½SW¼;
sec. 27, lots 1 to 9 inclusive, NE¼NE¼,
NW¼NW¼, S½NW¼, NE¼SW¼, S½SW¼,
and NW¼SE¼;
sec. 33, E½SE¼;
sec. 34, lots 1 to 12 inclusive,
S½NE¼, W½NW¼, and W½SE¼;
sec. 35, W½NW¼

By Interpretation No. 128, approved April 17, 1930, the order of withdrawal of April 17, 1926, creating Public Water Reserve No. 107 was construed in part to describe all lands within a quarter of a mile of Swasey Spring in what probably will be when surveyed NW¼NW¼ sec. 24, and of Rod Spring in what probably will be when surveyed SW¼SW¼ sec. 25. in T. 19 S., R. 15 E. (unsurveyed).

In terms of the lines of survey these withdrawals are now described as follows:

Salt Lake Meridian

T. 19 S., R. 15 E.
sec. 24, N½NW¼ and SE¼NW¼;
sec. 25, S½NE¼ and NW¼SE¼

You are requested to post your records accordingly. This action is in compliance with the instructions of the Assistant Secretary of August 31, 1942.

For the Director

(SGD) WILLIAM H. RICHARDS

Acting Chief, Branch of Surveys.

cc: G.S. (2)
Fed. Power Com (1)
O
LU (2)

P.W.R. 107	Initials	Date
Noted by ~~author~~	O.G.M.	7-1-48
Entered in ledger		
Plotted on twp. cards	JRS	8-18-48
Plotted on safety map		
O. K. for filing	Ohw	8-18-48

D-10-e

P.S. INT'N. NO. 361

IN REPLY REFER TO:

Int. 361

UNITED STATES
DEPARTMENT OF THE INTERIOR
BUREAU OF LAND MANAGEMENT
WASHINGTON 25, D. C.

1367370 "E"
55732

CONSERVATION BRANCH
RECEIVED
JUL 7 1948
GEOLOGICAL SURVEY

July 6, 1948.

MEMORANDUM

To: Regional Administrator, Salt Lake City, Utah

From: Director

Subject: Power Site Withdrawal No. 42, amended description; Group 219, Utah.

(21)

Reference is had to our memorandum of June 2 concerning the description of temporary Power Site Withdrawal No. 42 of August 27, 1909, in terms of the lines of survey of T. 19 S., R. 16 E., S.L.M., Utah, accepted June 5, 1947.

Our records show that this withdrawal embraces every smallest legal subdivision any portion of which lies within 1/4 mile of Green River therein. The lands described as included in this withdrawal in section 10 as surveyed are lots 1 to 7, inclusive, W½NE¼ and SE¼SW¼. It has been noted, however, that the withdrawal also embraces the NW¼SE¼ section 10 in addition to the lands described.

The records of the district land office should be posted accordingly. This action is in compliance with the instructions of the Assistant Secretary of August 31, 1942.

For the Director

(SGD) WILLIAM H. RICHARDS

Acting Chief Branch of Surveys.

Official copy in "E"
cc: G.S. (2)
Fed. Power Com.
Colo-Utah Unit
LD

COPY

1460195 "E"

UNITED STATES
DEPARTMENT OF THE INTERIOR
Bureau of Land Management
Washington 25, D. C.

July 1, 1948

MEMORANDUM

To: Regional Administrator, Salt Lake City, Utah

From: Director

Subject: Power Site Classification No. 91;
Group 235 Utah.

The original plats, together with the usual sales copies of the extension surveys in T. 20 S., R. 13 E., and T. 21 S., R. 14 E., S.L.M., Utah, accepted October 2, 1947, are being forwarded for the files of the Public Survey office and the triplicate plats for the District Land Office by registered mail. Instructions as to the official filing of these plats in the district land office will be issued at a later date.

A return receipt is requested in accordance with amended regulations (Circular 1486b, Federal Register, October 20, 1945, page 13076).

Our records show that every smallest legal subdivision any portion of which when surveyed will be within one mile of San Rafael River in T. 20 S., R. 13 E., is embraced in Power Site Classification No. 91, approved April 7, 1925. This withdrawal also embraces all of secs. 19, 20, and 30, $N\frac{1}{2}NE\frac{1}{4}$, $NW\frac{1}{4}$, $S\frac{1}{2}SW\frac{1}{4}$, and $SW\frac{1}{4}SE\frac{1}{4}$ sec. 29, T. 21 S., R. 14 E.

In terms of the above plat of survey of T. 21 S., R. 14 E., this withdrawal is now described as follows:

Salt Lake Meridian

T. 21 S., R. 14 E.
sec. 19, all (unsurveyed);
sec. 20, all;
sec. 29, lots 1, 2, 3, 4, 7, and 8,
$N\frac{1}{2}NE\frac{1}{4}$ and $SW\frac{1}{4}SE\frac{1}{4}$;
sec. 30, all (unsurveyed)

The records of the district land office should be posted accordingly. This action is in compliance with the instructions of the Assistant Secretary of August 31, 1942.

P. S. Interpretation No. 362

COPY

1460195 "E"

UNITED STATES
DEPARTMENT OF THE INTERIOR
Bureau of Land Management
Washington 25, D. C.

July 1, 1948

MEMORANDUM

To: Regional Administrator, Salt Lake City, Utah

From: Director

Subject: Power Site Classification No. 91;
Group 235 Utah.

The original plats, together with the usual sales copies of the extension surveys in T. 20 S., R. 13 E., and T. 21 S., R. 14 E., S.L.M., Utah, accepted October 2, 1947, are being forwarded for the files of the Public Survey office and the triplicate plats for the District Land Office by registered mail. Instructions as to the official filing of these plats in the district land office will be issued at a later date.

A return receipt is requested in accordance with amended regulations (Circular 1486b, Federal Register, October 20, 1945, page 13076).

Our records show that every smallest legal subdivision any portion of which when surveyed will be within one mile of San Rafael River in T. 20 S., R. 13 E., is embraced in Power Site Classification No. 91, approved April 7, 1925. This withdrawal also embraces all of secs. 19, 20, and 30, N½NE¼, NW¼, S½SW¼, and SW¼SE¼ sec. 29, T. 21 S., R. 14 E.

In terms of the above plat of survey of T. 21 S., R. 14 E., this withdrawal is now described as follows:

Salt Lake Meridian

T. 21 S., R. 14 E.
sec. 19, all (unsurveyed);
sec. 20, all;
sec. 29, lots 1, 2, 3, 4, 7, and 8,
N½NE¼ and SW¼SE¼;
sec. 30, all (unsurveyed)

The records of the district land office should be posted accordingly. This action is in compliance with the instructions of the Assistant Secretary of August 31, 1942.

1460195 "E"

COPY

Since only the east portion of T. 20 S., R. 13 E., is surveyed and no lands there in are situated within one mile of San Rafael River, no action as to the conformation of the withdrawal in this township is involved at this time and the description will remain as posted.

For the Director

(sgd) William H. Richards

Acting Chief, Branch of Surveys

COPY

Since only the east portion of T. 20 S., R. 13 E., is surveyed and no lands there in are situated within one mile of San Rafael River, no action as to the conformation of the withdrawal in this township is involved at this time and the description will remain as posted.

For the Director

(sgd) William H. Richards

Acting Chief, Branch of Surveys

P.S. INT'N. NO. 373
Part 2 of 2. IN REPLY REFER TO:

UNITED STATES
DEPARTMENT OF THE INTERIOR
BUREAU OF LAND MANAGEMENT
WASHINGTON 25, D. C.

E-Cooperation
Procedure
Withdrawal
55732

Int. 373

January 31, 1950

	Initials	Date
Noted by ~~author~~	CRM	2-7-50
Entered in ledger	CRM	2-7-50
Plotted on twp. cards	JPB	3-1-50
Plotted on safety map		
O. K. for filing	CHW	3-1-50

Memorandum

To: Regional Administrator, Salt Lake City, Utah

From: Chief, Branch of Surveys

Subject: Power Site Reserve No. 42

Reference is had to our memorandum of January 16, 1950 providing a more adequate description for Power Site Reserve No. 42 in Ts. 9 and 10 S., R. 19 E., S.L.M., Utah, in view of extension surveys made therein subsequent to the date of withdrawal on July 2, 1910.

The withdrawal involves lands in secs. 21, 27, 28, 29 31, 32, and 33 of the former, and secs. 5, 6, 7, 8, 17, 18, 19, 20, and 30 of the latter.

Because of certain omissions in our memorandum of January 16, the description of the withdrawal as to secs. 18 and 19, T. 10 S., R. 19 E., is amended as follows:

Salt Lake Meridian

T. 10 S., R. 19 E.
sec. 18, lots 1, 2, 3, 4, $E\frac{1}{2}$, $E\frac{1}{2}NW\frac{1}{4}$, $NE\frac{1}{4}SW\frac{1}{4}$, and $W\frac{1}{2}SW\frac{1}{4}$;
sec. 19, lots 1, 2, 3, 4, $E\frac{1}{2}E\frac{1}{2}$, $NW\frac{1}{4}NE\frac{1}{4}$, $NW\frac{1}{4}$, $NW\frac{1}{4}SW\frac{1}{4}$, and $SW\frac{1}{4}SE\frac{1}{4}$

You are requested to cause the records of the land office to be amended accordingly.

(SGD) WILLIAM H. RICHARDS

Chief, Branch of Surveys

cc: ADL
AL
G.S. (2)
Fed. Power Commission
LRHanson:dms

CONSERVATION DIVISION
RECEIVED
FEB - 3 1950
GEOLOGICAL SURVEY

P.S. INT'N. NO. 373
Part 1 of 2
8

IN REPLY REFER TO:

E--COOPERATION
Procedure
Withdrawals
Power Site
Reserve No. 42
55732

UNITED STATES
DEPARTMENT OF THE INTERIOR
BUREAU OF LAND MANAGEMENT
WASHINGTON 25, D. C.

Memorandum

Int. 373

To: Regional Administrator,
Salt Lake City, Utah

January 16, 1950

From: Chief, Branch of Surveys

Subject: Power Site Adjustment--Power Site Reserve No. 42

Reference is had to Power Site Reserve No. 42 approved July 2, 1910 for certain lands in Ts. 9 and 10 S., R. 19 E., S.L.M., Utah, among others, described partly in terms of the plats of these townships certified May 3, 1887, which show the partial survey of these townships.

In 1910 extension surveys were made in these townships for the purpose of completing the surveys therein as shown by plats approved May 25 and September 23, 1911, respectively. In view of the latter surveys, the Power Site Reserve in these townships is now more adequately described, as follows:

	Initials	Date
Noted by author	C.E.M.	2-7-50
Entered in ledger	C.E.M.	2-7-50
Plotted on twp. cards	[illegible]	3-1-50
Plotted on safety map	[illegible]	3-8-50
O. K. for filing	[illegible]	3-1-50

Salt Lake Meridian

T. 9 S., R. 19 E.
sec. 21, lots 1, 2, S½SW¼;
sec. 27, lots 1, 2, 3, 7, 8, 9, NW¼SW¼;
sec. 28, lots 1 to 10 inclusive, SE¼SE¼;
sec. 29, E½E½;
sec. 31, SE¼SE¼;
sec. 32, lots 1 and 5, E½NE¼;
sec. 33, lots 1 to 6, inclusive, E½E½;

T. 10 S., R. 19 E.
sec. 5, lots 1, 2, 3, 4, 6, 7, 8, E½, E½NW¼, and NE¼SW¼;
sec. 6, lots 1, 2, 3, 4, E½NE¼ and N½SE¼;
sec. 7. lots 1, 2, 3, 4, E½, SE¼NW¼, and E½SW¼;
sec. 8, lots, 3, 4, SW¼NE¼, NW¼NW¼, and S½NW¼;
sec. 17, W½W½;
sec. 18, lots 1, 2, 3, 4, E½E½, NW¼NE¼, NW¼, NW¼SW¼, and SW¼SE¼;
sec. 20, W½W½;
sec. 30, lot 1, N½NE¼, and NE¼NW¼

supersoded by memo. of 1-31-50 (over)

CONSERVATION DIVISION
RECEIVED
JAN 19 1950
GEOLOGICAL SURVEY

You are requested to cause the records of the land office to be posted accordingly. This action is in compliance with the instructions of the Assistant Secretary of August 31, 1942.

(SGD) WILLIAM H. RICHARDS

Chief, Branch of Surveys.

cc: ADL
AL
GS (2) Fed. Power Com. LRHandon:dms

D-10-2 Int 375

IN REPLY REFER TO:

E-GROUP SURVEYS
290 Utah
6638
1184606
1248295
1405632

UNITED STATES
DEPARTMENT OF THE INTERIOR
BUREAU OF LAND MANAGEMENT
WASHINGTON 25, D. C.

PSC 105 FPP 765

CONSERVATION DIVISION RECEIVED APR 20 1950 GEOLOGICAL SURVEY

Int. 375

April 18, 1950

Memorandum

To: Regional Administrator, Salt Lake City, Utah

From: Chief, Branch of Surveys

Subject: Power Site Classification No. 105; Power Project No. 756 ? 765

Under separate cover by registered mail the original plat (in 7 sheets) together with the usual sales copies of the dependent resurvey of T. 2 S., R. 3 E., S.L.M., Utah, accepted October 26, 1949, is being forwarded for the files of the survey office and the triplicate plat for the land office. This survey was made upon the request of the Forest Service.

Since no lands are shown thereon as surveyed for the first time, public notice is not required and the plat will be regarded as officially filed in the land office on the date of receipt thereof. An immediate report of such date will be made to the Director. The original plat will be placed in the open files of the survey office (see Circular 1715, approved December 23, 1948, Federal Register of December 31, 1948, page 9568).

According to our records, Power Site Classification No. 105, approved June 26, 1925, embraces, in so far as title thereto remains in the United States, certain lands in secs. 7, 17 and 18 of this township among other lands. In view of the re-lottings shown on the resurvey plat, the withdrawal as to these sections is now described as follows:

Initials	Date
LLG	4-26-50
JRS	4-27-50
JRS	4-27-50
Ohill	4-27-50

Salt Lake Meridian

T. 2 S., R. 3 E.
sec. 7, lot 4, SE¼SW¼ and S½SE¼;
sec. 17, lot 2 and NW¼NW¼;
sec. 18, lots 5 and 6, N½NE¼, and SE¼NE¼

Reduce area 22 acres Ty.

Our records show also that all portions of certain lands of the United States in secs. 17, 18, 19, 21, 22, 26, 27, 28 and 30 of this township, lying within 50 feet of the center line of the transmission line location shown on maps designated "Exhibit K and Supplemental Exhibit K" entitled "Power Transmission Lines, Utah Power and Light Company" filed in the Federal Power Commission on December 17,

FILLINGER

APR 21 1950

Int. 375

1926 and September 5, 1930, respectively, were embraced in Power Project No. 765 Utah.

In terms of the plat of resurvey, the project is now described as embracing all portions of the following subdivisions in this township within 50 feet of the center line of the described transmission line location:

Salt Lake Meridian

T. 2 S., R. 3 E.
sec. 17, lots 2, 3, 6, N½SE¼, and SE¼SE¼;
sec. 18, lots 5 and 6, SE¼NE¼, NE¼SW¼, N½SE¼, and SW¼SE¼;
sec. 19, lots 10, 17, 20 and 21;
sec. 21, lot 1, NE¼NW¼, and NW¼SE¼;
sec. 22, lots 8, 9, 10, 11 and 12;
sec. 26, lots 5, 9, 10 to 16, inclusive;
sec. 27, lots 5 and 9;
sec. 28, lots 9, 10, 11, 12, and 14;
sec. 30, lots 14, 15, 19, 22 and 29

- reduces public land by 1760 ft length or about 4 acres

You are requested to cause the records of the land office to be posted accordingly. This action is in compliance with the instructions of the Assistant Secretary of August 31, 1942.

(SGD) WILLIAM H. RICHARDS

Chief, Branch of Surveys

Official copy in "E"
cc: ADL (2)
AL
G.S. (2)
Federal Power Commission
LRHanson:dms

D-10-e

P.S. INTN. NO. 403

IN REPLY REFER TO:

UNITED STATES
DEPARTMENT OF THE INTERIOR
BUREAU OF LAND MANAGEMENT
WASHINGTON 25, D. C.

5.04b

Int. 403

January 12, 1955

Memorandum

To: Area Administrator, Area 1, Salt Lake City, Utah

From: The Director

Subject: Power Site Classification No. 219 - Utah 25 - Group 358, Utah

The following are the adjustments of Power Site Classification No. 219 to lines of legal subdivision in T. 39 S., R. 21 E., S. L. M., Utah, as shown by plat of the survey in this township under Group 358, Utah, accepted October 28, 1954:

In terms of the plat of survey and as adjusted to nearest lines of legal subdivision, so much of the public land order approved May 13, 1929 as describes lands contained in this survey, is amended to read as follows:

Salt Lake Meridian

T. 39 S., R. 21 E.
Sec. 35: [illegible], SE¼
Sec. 36: S.W. ¼

It is requested that the records of the Land Office be posted accordingly. This action is in compliance with the Assistant Secretary's instructions of May 31, 1942.

For the Director

(Sgd.) Earl G. Harrington

Cadastral Engineering Staff Officer

	Initials	Date
Noting by author		
Entered in index	CM.	1-19-55
Posted on twp. cards	CMW	1-21-55
Plotted on safety map		
O. K. for filing		

Copy to: L.O. (Salt Lake City)
N.S.R.S.
U.S.A.L.
Power Site Classification No. 219 File
U.S.G.S. (Mr. Nordeen)

5601

OCT 1956